

Deed of
Dedication
from
Joseph Christopher
to
Holmes County

Know all men by these presents,
That I, Joseph Christopher of Holmes County, Ohio
in consideration of the sum of One Dollar the receipt
whereof is hereby acknowledged do hereby sell, transfer
and set over to the Board of County Commissioners of
Holmes County, Ohio the following tract or strip of land
the same to be used as a Public Highway forever;

Situate in Millbuck Township, Holmes County, Ohio
and described as follows: to wit: - being section seven, township
eight and range eight and commencing in the public Road
leading from Millersburg to Millbuck, O at a rock in the
said Public Road east of the Waltman House, thence east
to the top of hill in said road.

Said tract or strip of land to be forty feet wide.

Witness my hand this second day of December A. D. 1901.

Attest: M. C. Maerley

Joseph Christopher

State of Ohio, Holmes County ss.

Before me a Notary Public in and for said County
personally appeared the above named Joseph Christopher
who acknowledged that he did voluntarily sign, seal and
acknowledge the above deed and that he is still satisfied
therewith



N. N. Robinson

Notary Public

Signed, sealed and acknowledged in my presence this 2nd day
of Dec. A. D. 1901

N. N. Robinson

Wm. Engle

See Index
vol 1 p 76

ROAD RECORD

Road Notice.

Road No
Petitioned for
by James Tioball
Jacob Uhl et al

Notice is hereby given that a Petition will be presented to the Commissioners of Holmes County, at their October Session Oct. 7th A.D. 1901, praying for the establishment of a county road, on the following line, to wit:

Beginning at a gate in lot No. 21, 2nd quarter, township 9, range 7, near the residence of Harrison Byers, in Hardy township, in the public road leading North and South, thence East, about 100 rods to Harrison Byers Sheep barn, thence North about 150 rods to end at a Walnut tree in the public road, leading East and West, near the residence of Jacob Uhl, or so near to the above described route as a good and practicable route can be had.

Many Petitioners.

August 29, 1901. SW 4

The State of Ohio, }
Holmes County, } ss.

Jacob Uhl having been first duly sworn States that on the 29th day of August A.D. 1901, and at least thirty days before October 7th A.D. 1901, he set up copies of the foregoing notice at the Auditor's office in said County, and in three public places in the Township of Hardy in said County through which the road is proposed to be laid out.

(Signed) Jacob Uhl

Sworn to and subscribed before me this 30th day of Aug A.D. 1901
M. Mackey Co. Clerk.

Road Petition

To the Board of Commissioners of Holmes County, Ohio:

The undersigned petitioners, resident freeholders of said County, respectfully represent that the public convenience requires the establishment of a county road on the line hereinafter described; and pray that your Body will institute and order the proper proceedings in the premises to establish such road, to-wit: Beginning at a gate, in lot No. 21, 2nd quarter, Township 9, Range 7, near the residence of Harrison Byers, in a public road leading North and South; thence East about 100 rods to Harrison Byers Sheep Barn; thence North about 150 rods to end at a walnut tree in the Public road leading East and West, near the residence of Jacob Uhl. Or so near to the above described route as a good and practicable route can be had.

Dated this 26th day of August A.D. 1901.

Petitioners named

James Tioball
Jacob Uhl
Frank Phillips
J. R. Hastings
James Burns
John Hastings
Wm. Hastings
D. L. McKenzie
J. A. Smith
Albert Watson
Halleck Kendall

W. J. Baker
Joseph Achemire
Lewis H. Crawford
David Byers
W. J. Byers
Peter Schlarb
L. A. Schluppe

Viewers Appointed.

Auditors Office, Holmes County, Ohio.
 Millersburg Oct 9th. A. D. 1901.

Daniel Duer
 Eben Bowman } Viewers.
 John F. Shultz

H. H. Robinson, Surveyor.

Gentlemen, you were appointed by the County Commissioners of Holmes County, Ohio, to view, survey and locate a proposed county road, on the following route as petitioned for by James Tidball, Jacob Uhl & R. Hastings and others. Beginning at a gate in lot no 21, second quarter, Township 9 range 7 - near the residence of Harrison Piers in a public road, leading North and South; Thence East about 100 rods to Harrison Piers Sheep Barn; Thence North about 150 rods to end at a walnut tree in the public road leading East and West near the residence of Jacob Uhl, or as near to the above described route as a good and practicable route can be had.

You are therefore directed with H. H. Robinson the Surveyor appointed by us, to meet at the residence of Jacob Uhl, on the 17th day of October at 9 O'clock A.M. or on your failing to meet on that day, then within five days thereafter, and proceed to view, survey and lay out the said road, and determine whether the public convenience requires that such road or any part thereof shall be sixty feet in width, or whether a less width than sixty feet will as well promote the public convenience, and report the width in your opinion the same should be established and opened.

The Law requires (sect 4646) that the viewers and surveyor shall meet at the time and place specified in the order of the Commissioners, and after taking an oath faithfully and impartially to discharge the duties of their appointments respectively, shall take to their assistance two suitable persons as Chain Carriers, and one marker, and proceed to view, survey and layout or alter the road as prayed for in the petition, or as near the same as in their opinion a good road can be made at reasonable expense, taking into consideration the utility, convenience, inconvenience and expense which will result to individuals as well as to the public, if such road or any part thereof, is established and opened or altered; and also (sect 4642) that they shall also be a jury to assess and determine the compensation to be paid in money for the property sought to be appropriated, without deduction for benefit to any property of the owner, and to assess and determine how much less valuable, if any, the land or premises from which such appropriation may be taken, will be rendered by the opening and construction of the road.

And you are further required to make and sign a report in writing, stating your opinion in favor of or against the establishment or alteration of the road, or any part thereof, and set forth the reasons of the same, which report, together with the plat and survey of the road, or alteration, shall be delivered to the County Auditor by one of the viewers, on or before the first day of our session in November next. You will also at the time you make your report of the view, also make a separate report, in writing, stating the amount of damages, if any, and to whom, by you assessed, which would accrue by the opening of the road, and file the written applications, on which such assessments have been made, with the County Auditor, and be further governed in your proceedings under this order by the provisions of the Statute in such cases made and provided.

By order of the Commissioners
 M. S. Mackey County Auditor.

ROAD RECORD

County Road
Petitioned for
by James Tidball
Jacob Whl et al

Notice to Land Owners:
Waived Notice.

Certificates of Making Oath.

The State of Ohio,
Holmes County ss.

Be it remembered, That on this 16th day of October A.D. 1901 personally appeared before me, M. B. Mackey County Auditor in and for said County. H. H. Robinson Surveyor of County road petitioned for by Jacob Whl and others and was by me duly sworn, faithfully and impartially to discharge the duties of his appointment.

M. B. Mackey (Auditor).

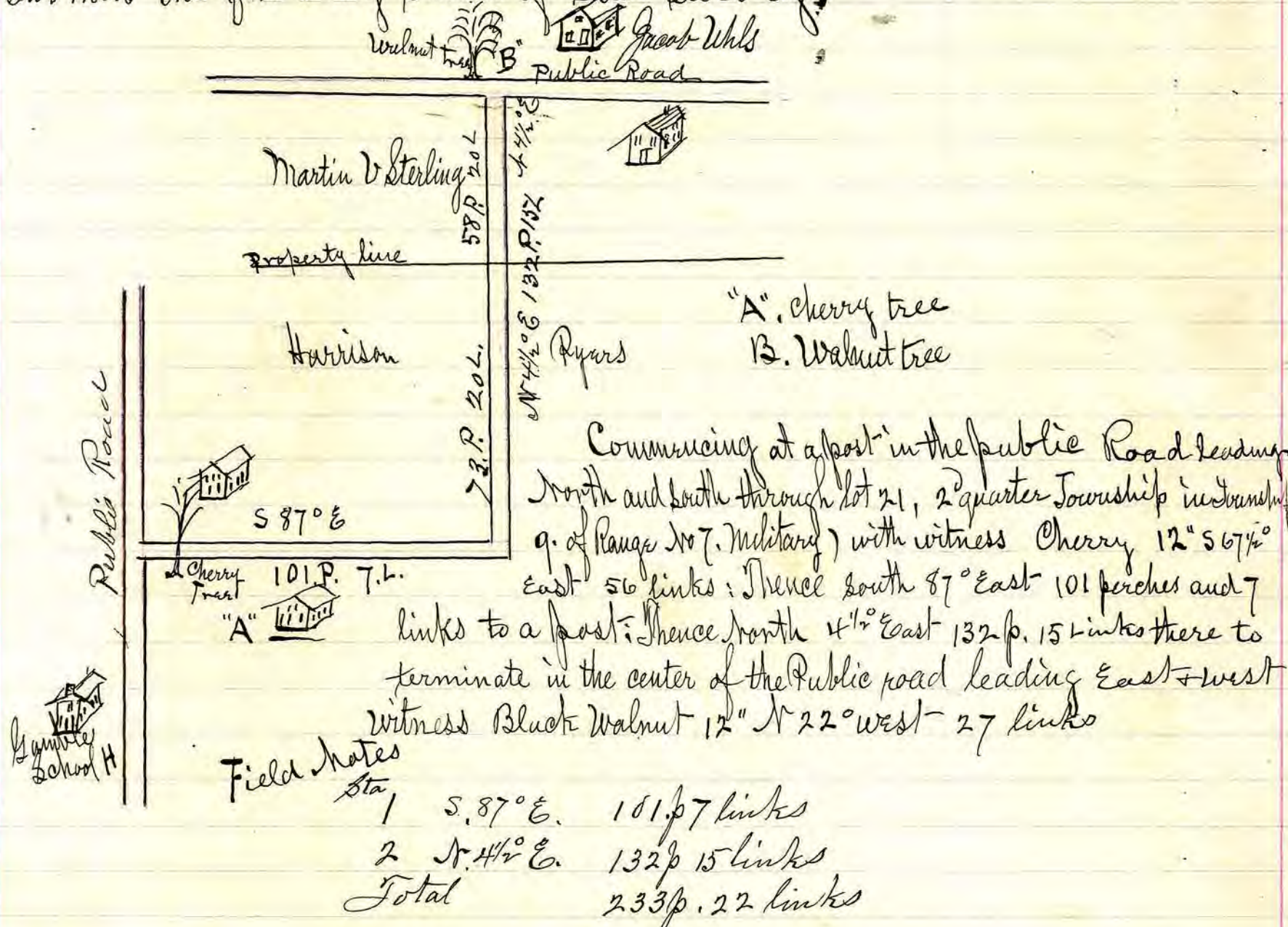
The State of Ohio
Holmes County ss.

Be it remembered, That on this 17th day of October A.D. 1901. personally appeared before me, H. H. Robinson County Surveyor in and for said County. Daniel Duer, Evan Bowen and John Shiff, viewers of a County road petitioned for by James Tidball and others, and were by me duly sworn, faithfully and impartially to discharge their duties respectively.

H. H. Robinson
County Surveyor.

Surveyor's Report:

To the Board of Commissioners of Holmes County, Ohio: The undersigned, in obedience to your order, dated October 9th A.D. 1901 proceeded on the 17th day of October to survey and mark the route, described in said order, under the direction of the viewers therein named, and respectfully submits the following return of said survey:



Walnut tree "B" Public Road

"A". Cherry tree
"B". Walnut tree

Commencing at a post in the public Road leading North and South through lot 21, 2^d quarter Township in township 9. of Range No 7. Military) with witness Cherry 12" S 67 1/2° East 56 links: Thence South 87° East 101 perches and 7 links to a post: Thence North 4 1/2° East 132 p. 15 links there to terminate in the center of the Public road leading East & West witness Black Walnut 12" N 22° West - 27 links

I certify that the above is a correct plat and return of the survey of the County road named above petitioned for by James Tidball + others
 H. H. Robinson Surveyor of said County Road.

Report of Viewers.

To the Board of Commissioners of Holmes County, Ohio:

In Obedience to your order, dated October 9th A.D. 1901. we, the undersigned Viewers, appointed under said order, met with H. H. Robinson Surveyor, at Jacob Wells on October 17th 1901 and were severally sworn to discharge, faithfully and impartially, the duties required of us in said Order.

"We took to our assistance Evan Bowen and J. F. Shultz as chain carriers, and Daniel Duer as a Marker, and proceeded to view, survey and lay out said proposed County road" as prayed for in the petition, or as near the same as in our opinion a good road can be made at reasonable expense, taking into consideration the utility, convenience, inconvenience and expense which will result to individuals as well as to the public" if the said road or any part thereof is established and opened or altered, as follows: Beginning at a gate on Lot 21, 2^d quart. Tp. 9. R. 7. near the residence of Harrison Byers, in a public road running North + South at a post in said public road, with witness cherry 12" S 67 1/2° E. 24-6 links. Thence South 87° East 101 perches + 7 links to a post. Thence North 4 1/2° East 73 perches and 20 links to a post on line of Harrison Byers and Martin V. Sterlings lands, Thence North 4 1/2° East 58 perches and 20 links there to end in the center of a public road leading East and West. We would respectfully report that our opinion is that the said County Road ought to be established for the following reasons: The road this one will render useless is in a very bad location, and is now in bad condition, unsafe to travel, the location of the proposed road is excellent, and requires no bridges or culverts, and no grading of hills. We have also determined that the public convenience requires that such County Road shall be established and opened 30 feet in width.

All of which is respectfully submitted
 October 17th 1901

J. F. Shultz
 E. D. Bowen } Viewers.
 Daniel Duer }

Fees.
 Daniel Duer viewer 1 day 150
 Evan Bowen " 1 " 150
 John F. Shultz " 1 " 150
 H. H. Robinson Surveyor

Evan Bowen Chairman 1 day 100
 John F. Shultz " 1 " 100
 Daniel Duer Marker 1 " 100
 1 day 500

ROAD RECORD

Separate Report of Viewers.

To the Board of Commissioners of Holmes County, Ohio:

The undersigned viewers of the county road petitioned for by James Tidball and others, make the following separate report of the amount of damages, and to whom assessed by them, which would accrue by the opening of the road. The parties named below have filed their written applications for the said allowances according to law, and the same are hereto appended and returned with this report.

We have assessed and determined the compensation to be paid in money, for the property sought to be appropriated, in the following sums

- To Martin V Sterling 40 Dollars
- To Harrison Pyers 80 Dollars

Each of the above sums has been assessed and determined "without deduction for benefit to any property of the owner" which would accrue by the opening of the road.

We have assessed and determined the damages to persons whose premises will be rendered less valuable by the opening and construction of said road, as follows:

- To Martin V Sterling Fencing 70⁰⁰ Damage 50⁰⁰ = 120. Dollars
- To Harrison Pyers " 20⁰⁰ " 50⁰⁰ = 70. Dollars

J. Shultz } Viewers and jurors
 E. D. Bowen }
 Daniel Dyer } Assess & determine Damages

In the matter of the County Road Petitioned for by James Tidball, Jacob Uhl and others
 Application of Martin V Sterling for Compensation and Damages.

Claim of Martin V Sterling

To the Viewers of the County Road Petitioned for by James Tidball, Jacob Uhl and Others: The undersigned respectfully represents that he is the owner of the following described real estate situate in the County of Holmes, Township of Hardy, and State of Ohio, and bounded as follows: Being all of lot number 22, in the second quarter township, of township 9, range 7. except 20 acres out of the south east corner of said lot, and containing after said exception 80 acres, and also 75 acres off of the west end of lot 11. in said quarter township, township and range, over which it is proposed to locate said road.

He claims compensation for so much of said land as may be appropriated for said road, and that a reasonable compensation therefor would be \$200.00, and also damages for the injury which said premises will sustain by reason of the location of said road, and that said damages that he will sustain in the premises are reasonably worth the sum of \$300.00.

Martin V. Sterling

Claim of Harrison Pyers

To the viewers of the County Road Petitioned for by James Tidball and Jacob Uhl. The undersigned respectfully represents that he is the owner of the following described real estate situate in the County of Holmes, Township of Hardy and State of Ohio, to wit: Being all of lot 21 in the second quarter township, of Township 9. Range 7. and also 20 acres in the south east

Corner of lot number 22 in said quarter township, township and range and in all containing 120 acres more or less over which it is proposed to locate said County road.

The undersigned claims compensation for so much of his land as may be appropriated to said road, and also damages for the injury which said premises will sustain by reason of the location of said road. The amount of said compensation and damages is left to the judgment of the viewers.

Oct. 17, 1901.

Harrison Byers.

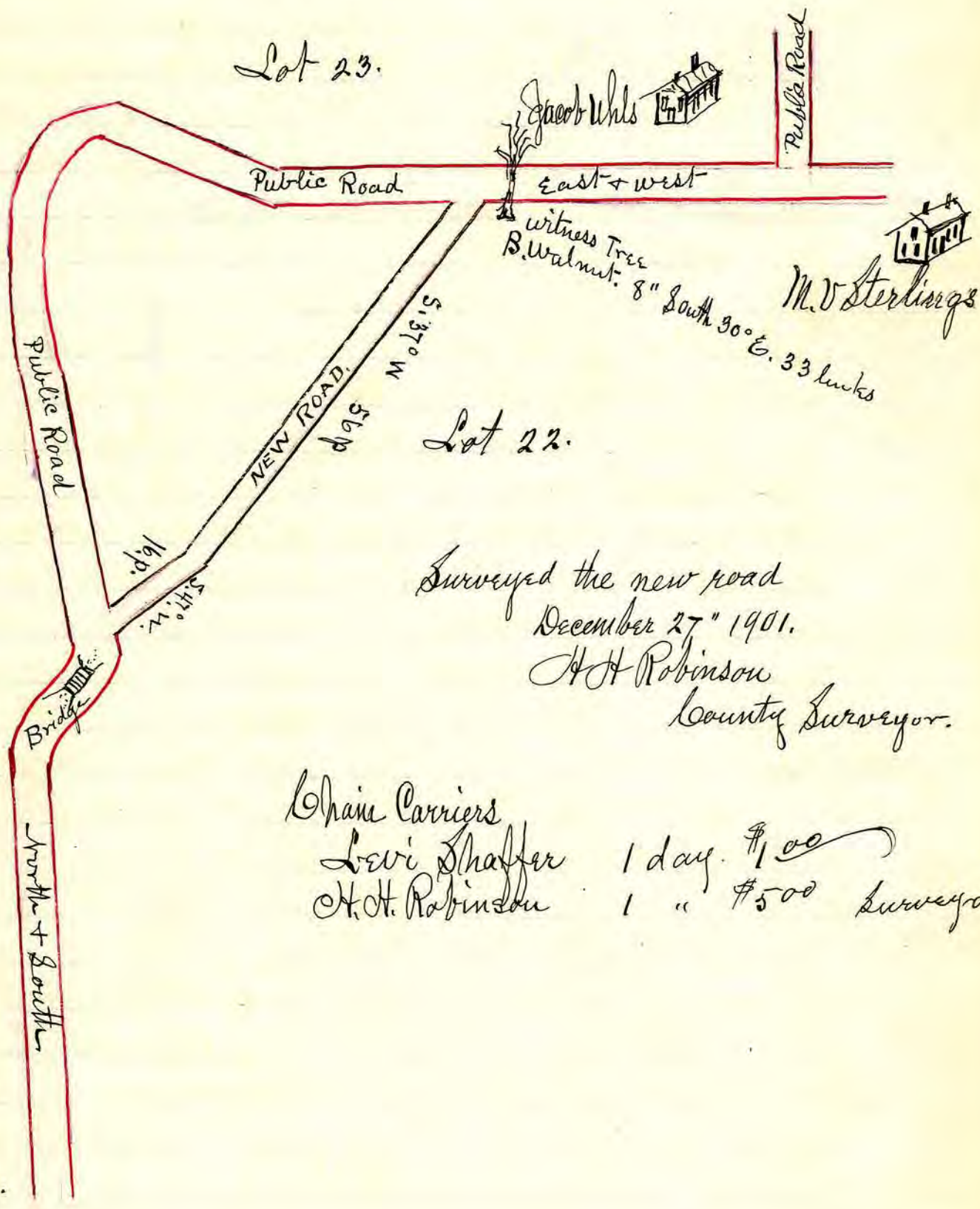
Plat and Description of County Road Dedicated by M.V. Sterling and located in Hardy Township.

Commencing in the county road leading east and west on line between military lots No 22 and 23 in the ^{2d} quarter, in Township No 9. of Range No 7. at a post with witness Black Walnut 8 inches in diameter, South 30° East, 33 links; Thence through lot 22. South 37° west 56 perches to a post at white oak tree. Thence South 70° west 16 perches to a post in the public road leading North and South, there to end.

Said dedicated road to be 32 feet in width.

Err 2nd

M.V. Sterling Road.



Surveyed the new road
December 27th 1901.
H.H. Robinson
County Surveyor.

Chain Carriers
Levi Shaffer 1 day \$1.00
H.H. Robinson 1 " \$5.00 Surveyor

Gambles School House.

ROAD RECORD

Deed:
Martin V Sterling
and
Josephine Sterling
to
The Commissioners of
Holmes County,
Ohio.

Land for
Road

Deed.

Know all men by these presents, that Martin V. Sterling and Josephine Sterling his wife of the County of Wayne, and State of Ohio, in consideration that the county road petitioned for by Jacob Uhl and others, across grantor's premises, be not established as prayed for in said petition and as granted by the viewers thereof, and by the payment to grantors herein of the sum of Eighty dollars (\$80.00) by the Commissioners of said Holmes County, Ohio, do hereby remise, release, and forever quit claim unto the Commissioners of Holmes County, Ohio, all our right, title, interest, and estate legal and equitable in the following strip of ~~land~~ ^{ground} thirty-two feet wide for the purposes of a County road, situate in Hardy Township, Holmes County, Ohio, the center line of said strip of ground is described as follows: Commencing in the County road leading east and west on the line between Military Lots Nos. 22 and 23 in the 2^d quarter of township nine, of Range Seven of said County of Holmes, with witness a black walnut eight inches in diameter South 30° east thirty-three links from said starting point: thence through said lot 22, South 37° west 56 perches to a post at white oak tree: Thence South 47° west 16 perches to a post in the road leading North + South there to end.

In testimony whereof we have hereunto set our hands this 3^d day of June 1902

Martin V Sterling
Josephine Sterling

Executed in presence of
Sarah J McClelland.
John McClelland.

The State of Ohio, Holmes County, ss.

Before me a Justice of the Peace in and for said County, personally appeared the above named Martin V Sterling and Josephine Sterling his wife and acknowledged the signing of the above conveyance to be their voluntary act and deed this 3^d day of June 1902.

John McClelland.
Justice of the Peace.

Gen Index
P 163

Amos Miller
William F Hochstetler

Road Petition.

To the Hon. the Board of Commissioners of Holmes County, Ohio:

Your petitioners, resident freeholders of said County respectfully represent, that the public convenience requires the location of a County Road, along the following described route, to wit: Beginning a point in the County Road leading from Winesburg to New Carlisle about 20 rods South of the bridge across Indian Trail creek; Thence east through the farm owned by Moses K Miller about 55 rods to the east line of said farm; Thence a south easterly course about 100 rods through the farm owned by Amos Miller; Thence a south easterly course about 40 rods through the farm belonging to the heirs of Yost M. Miller; Thence East about 30 rods through the land owned by Wm F Hochstetler to a public road laid out before the Organization of Holmes County and known as a road leading to Beach City in Stark County; Thence South about 40 rods through the last above named premises to intersect the public road leading from Walnut Creek Bridge to Berlin and there to end. -

Petition

Also the vacation of so much of the above named road leading to Beach City as lies between the point where the proposed new road crosses it and the point where it intersects the above mentioned County Road leading from Walnut Creek Bridge to Berlin.

Your petitioners, therefore, ask that such proceedings may be had to establish such road, as may be authorized and directed by law:

Nov. 4th 1901.

Amos Miller
Wm F Hochstetler
Fred Faul
Rudolph Gehnder
D. F. Schmidt
Joseph Schmidt
Jacob M. Gader
M. K. Miller
Jos H Miller
Christ Knecht
J. W. Miller
Monroe Weiss
Absalom Weiss
John M. Carrer

D B Mullett
Henry Troyer
J. R. Leyman
Peter Selzer
Amos J. Miller
Schmucker
D W Miller
J. A. Kandel
Fred W Hochstetler
Fred Hozygar
Frederick Studor
John Weaver
George Hulreth
Amos F Hochstetler

Road Notice

Notice is hereby given that a petition will be presented to the Commissioners of Holmes County, at their December Session A. D. 1901. Praying for the establishment of a County road on the following line, to wit: Beginning in the County road leading from Winesburg to New Carlisle at a point about 30 rods South of the bridge across Indian Trail creek; Thence east about 55 rods through the land owned by Moses K Miller to the east line thereof; Thence a south easterly course through the land owned by Amos Miller, a distance of about 100 rods; Thence a south easterly course about 40 rods through the farm owned by the heirs of the late Yost M. Miller to the east line thereof; Thence east through the land owned by Wm F Hochstetler about 30 rods, to a public road laid out before the organization of Holmes County, and known as the road leading to Beach City in Stark County; Thence South through the last named premises to the County road leading from Walnut Creek Bridge to Berlin, a distance of

ROAD RECORD

about 40 rods, and there to end; And also the vacation of so much of the above named road leading to Beach City as lies between the point where the proposed new road crosses it and the place where it intersects the above named County road leading from Walnut Creek bridge to Berlin.

Nov 1. 1901.

Proof of Posting Notices

The State of Ohio } ss.
Holmes County }

Amos Miller having been first duly sworn States that on the 1st day of November A.D. 1901. and at least thirty days before December 3. A.D. 1901. he set up copies of the foregoing notice at the Auditor's Office in said County, and in three public places in the Township of Walnut Creek Holmes County, Ohio: Through which the road is proposed to be laid out.

(Signed) Amos Miller

Sworn to and subscribed before me, this 17 day of December A.D. 1901.

H. H. Robinson
Co Surveyor

Road Bond.

Bond

Know all Men by these Presents:

That we Amos Miller and Wm F Hochstetler, are held and firmly bound unto the State of Ohio for the use of Holmes County, in the penal sum of Two Hundred Dollars, for the true and faithful payment of which well and truly to be made, we bind ourselves, jointly and severally, our heirs, executors and Administrators, by these Presents.

Sealed with our seals, and dated at Millersburg, this Third day of December, 1901.

The conditions of the above Obligation are such, that, whereas, application has been made to the Board of Commissioners of said Holmes County for the establishment of a County road, on the following line, to wit: Beginning in the County road leading from Winesburg to New Carlisle at a point about 30 rods South of the bridge across the Indian Trail Creek; Thence East about 55 rods through the land owned by Moses K Miller to the east line thereof; Thence a South easterly course through the land owned by Amos Miller, a distance of about 100 rods; Thence a South easterly course about 40 rods, through the farm owned by the heirs of the late Gost M Miller to the east line thereof; Thence East through the land owned by Wm F. Hochstetler about 30 rods to a public road laid out before the organization of Holmes County and known as the road leading to Beach City in Stark County; Thence South through the last named premises to the County road leading from Walnut Creek bridge to Berlin, a distance of about 40 rods, and there to end; And also the vacation of so much of the above named road leading to Beach City as lies between the point where the proposed new road crosses it and the place where it intersects the above named County road leading from Walnut Creek bridge to Berlin: Now if the said applicants shall pay into the Treasury of the said County the amount of all costs and expenses accruing thereon; in case the prayer of said petitioners shall not be granted, or when the proceedings had in pursuance thereof shall not be finally confirmed and established, then this obligation to be void, otherwise to be in full force in law.

Wm Sterling }
M C Mackey }

(Signed)

Amos Miller
William F Hochstetler

Seal
Seal

Viewers & Surveyor
appointedAuditor's Office, Holmes County, Ohio,
Dec. 3^d A. D., 1901.Yost Weaver,
William Hoerger, } Viewers
Joseph Kinsley, }
O. H. Robinson, Surveyor

Gentlemen: you were appointed by the County Commissioners of Holmes County, Ohio, to view, survey and locate a proposed County Road on the following route as petitioned for by Amos Miller, Wm F Hochstetler and others;

Beginning in the county road leading from Winesburg to New Carlisle at a point about 20 rods south of the bridge across the Indian Trail creek; thence east about 35 rods through the land owned by Moses H Miller to the east line thereof; thence a south easterly course through the land owned by Amos Miller a distance of about 100 rods; thence a south easterly course about 40 rods through the farm owned by the heirs of the late Yost M Miller to the east line thereof; thence east through the land owned by Wm F Hochstetler about 30 rods to a public road laid out before the organization of Holmes County and known as the road leading to Beach City in Stark Co.; thence south through the last named premises to the County road leading from Walnut Creek bridge to Berlin a distance of about 40 rods; and there to end; and also the vacation of so much of the above named road leading to Beach City as lies between the point where the proposed new road crosses it and the place where it intersects the above named County road leading from Walnut Creek bridge to Berlin.

You are therefore directed with O. H. Robinson the Surveyor appointed by us, to meet at Trail, Ohio, on the 17th day of Dec. 1901. or on your failing to meet on that, then within five days thereafter, and proceed to view, survey and lay out the said road, and determine whether the public convenience requires that such road or any part thereof shall be sixty feet in width, or whether a less width than sixty feet will as well promote the public convenience, and report the width in your opinion the same should be established and opened.

The law requires (Sec 4646) that the viewers and surveyor shall meet at the time and place specified in the order of the Commissioners, and after taking an oath faithfully and impartially to discharge the duties of their appointments respectively, shall take to their assistance two suitable persons as Chain Carriers, and one Marker, and proceed to view, survey and lay out or alter the road as prayed for in the petition, or as near the same as in their opinion a good road can be made at reasonable expense, taking into consideration the utility, convenience, inconvenience and expense which will result to individuals, as well as to the public, if such road or any part thereof, is established and opened or altered: and also (Sec 4642,) that they shall also be a jury to assess and determine the compensation to be paid in money for the property sought to be appropriated, without deduction for benefit to any property of the owner, and to assess and determine how much less valuable, if any, the land or premises from which such appropriation may be taken, will be rendered by the opening and construction of the road.

And you are further required to make and sign a report in writing, stating your opinion in favor of or against the establishment or alteration of the road, or any part thereof, and set forth the reasons of the same, which report, together with the plat and survey of the road, or alteration, shall be delivered to the County Auditor by one of the viewers, on or before the first day of our session in January next.

You will also at the time you make your report of the view, also

ROAD RECORD

make a separate report, in writing, stating the amount of damages, if any, and to whom, by you assessed, which would accrue by the opening of the road, and file the written applications on which such assessments have been made, with the County Auditor, and be further governed in your proceedings under this order by the provisions of the Statute in such case made and provided.

By Order of the Commissioners

M. C. Mackey County Auditor

Notice to Land Owners -

To all land owners whose land will be touched

You are hereby notified that the viewers and surveyor appointed by the Commissioners of Holmes County, Ohio in their Order of Dec 3 1901 to lay out and survey the County road petitioned for by the undersigned and others, will meet at Trail, O, on the 17th day of December A.D. 1901, for the purposes set forth in said order.

You are also notified that claims for compensation must be filed with the viewers by the 17 day of Dec. A.D. 1901.

Dated this 6th day of Dec 1901

Amos Miller and Wm F Hochstetler principal Petitioners

Notice to Landowners.

Proof of Service

The State of Ohio } ss.
Holmes County }

William F Hochstetler and Amos Miller having been first duly sworn states that on the 5th + 7th days of December 1901. (being not less than six days before the time appointed for the meeting of the viewers and surveyor,) they served a copy of the foregoing notice upon all land owners interested

(Signed) W F Hochstetler + Amos Miller
Sworn to and subscribed before me, this 17th day of December A.D. 1901.
H. H. Robinson Co Surveyor

Certificates of Making Oath

The State of Ohio } ss.
Holmes County }

Be it remembered, that on this 16th day of December A.D. 1901, personally appeared before me, M. C. Mackey County Auditor of Holmes County, Ohio, in and for said County, H. H. Robinson Surveyor of a County road petitioned for by Amos Miller and Wm F Hochstetler and others and was by me duly sworn, faithfully and impartially to discharge the duties of his appointment respectively M. C. Mackey, Auditor.

The State of Ohio } ss.
Holmes County }

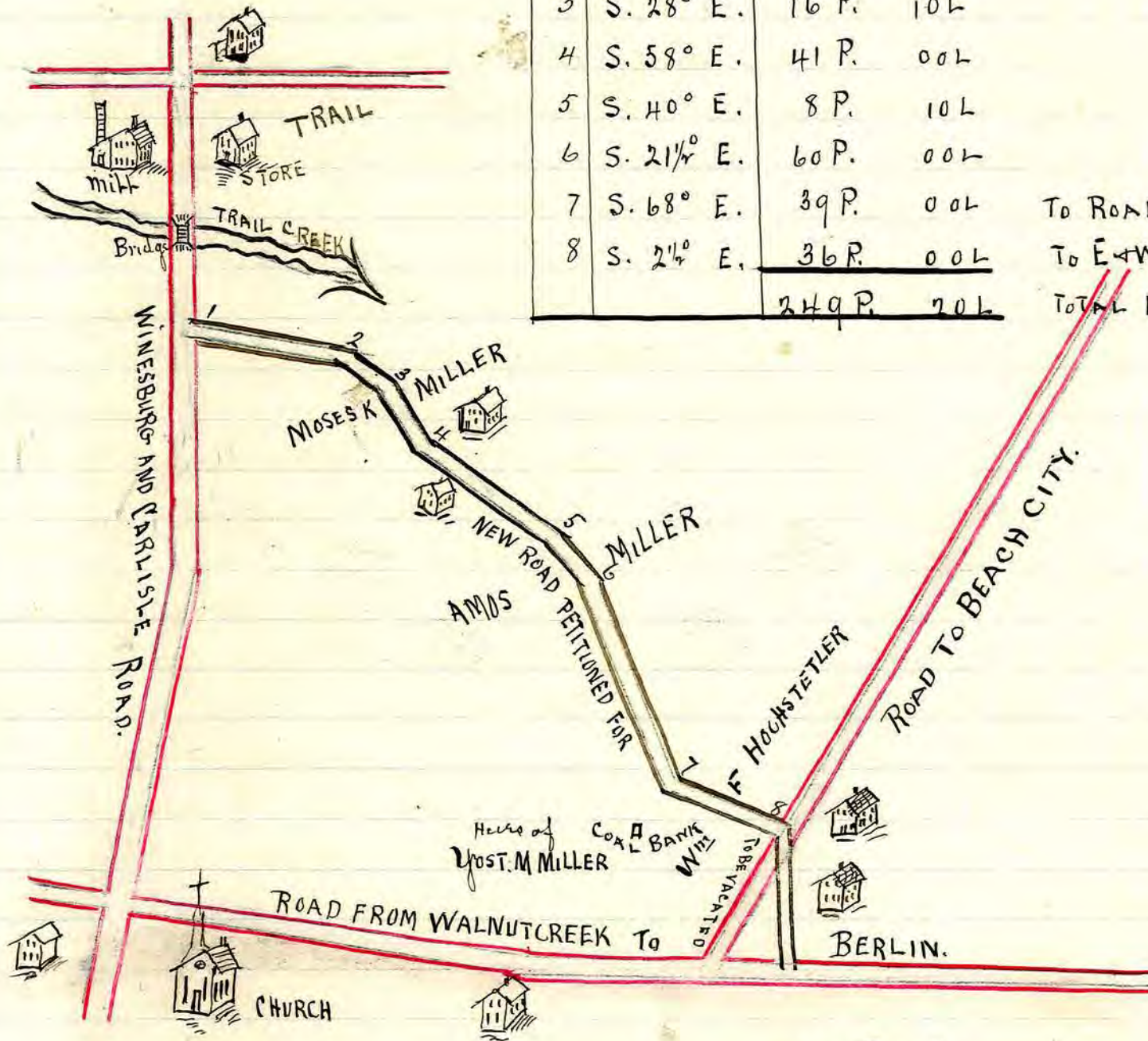
Be it remembered, That on this 17th day of December A.D. 1901, personally appeared before me H. H. Robinson a County Surveyor in and for said County, Post-Weaver Wm Horger and Joseph Kinsley viewers of a County road petitioned for by Amos Miller and others, and were by me duly sworn faithfully and impartially to discharge their duties respectively
H. H. Robinson
County Surveyor.

Surveyor's Report.

To the Board of Commissioners of Holmes County, Ohio:
 The undersigned, in obedience to your order, dated December 30 A.D. 1901, proceeded on the 17th day of December 1901, to survey and mark the County road described in said order, under the direction of the Viewers therein named, and respectfully submits the following return of said survey:

FIELD NOTES.

1	S. 83° E.	42 P.	00 L	BEGINNING.
2	S. 54° E.	7 P.	00 L	
3	S. 28° E.	16 P.	10 L	
4	S. 58° E.	41 P.	00 L	
5	S. 40° E.	8 P.	10 L	
6	S. 21 1/4° E.	60 P.	00 L	
7	S. 68° E.	39 P.	00 L	To ROAD
8	S. 2 1/4° E.	36 P.	00 L	To E+W ROAD
			249 P.	20 L
				TOTAL LENGTH



I certify that the above is a correct plat and return of the survey of the County Road named above petitioned for by Amos Miller and others,
 H. H. Robinson
 Surveyor of Said County Road.

ROAD RECORD

Report of Viewers.

To the Board of Commissioners of Holmes County, Ohio:

In obedience to your order, dated December 3^d A.D. 1901, we, the undersigned viewers, appointed under said order, met with H.H. Robinson Surveyor, at Trail on December 17th 1901. and were severally sworn to discharge, faithfully and impartially, the duties required of us in said order.

We took to our assistance Moses K Miller, and Joseph Miller as chain carriers and Joseph Kinsley as a marker, and proceeded to view, survey and lay out said proposed road County road as prayed for in the petition, or as near the same as in our opinion a good road can be made at reasonable expense, taking into consideration the utility, convenience, inconvenience and expense which will result to individuals as well as to the public if the said road or any part thereof is established and opened or altered as follows: for description of Route see Surveyor's report hereto attached which is made part of our report

We would respectfully report that our opinion is that the said County Road ought to be established for the following reasons:

It would be beneficial to the general public, and to the neighborhood people, by making a much shorter route to get to the Trail Post Office, and Public School, would be an easy road constructed and no culverts or bridges to build, except one small culvert.

We have also determined that the public convenience requires that such County Road shall be established and opened 33 feet in width.

All of which is respectfully submitted,
December 17th 1901.

Joseph Kinsley
Wm A Horger
Yost Weaver } Viewers

Fees.

Yost Weaver	1 day viewer	= \$150	Moses K Miller	Chairman	1 day	\$100
Wm Horger	1 " "	\$150	Joseph Miller	" "	" "	\$100
Joseph Kinsley	1 " "	\$150	Joseph Kinsley	marker	" "	\$100
H.H. Robinson		Surveyor	1 day			\$500

Separate Report of Viewers.

To the Board of Commissioners of Holmes County, Ohio:

The undersigned Viewers of the County Road petitioned for by Anas Miller and others, make the following separate report of the amount of damages, and to whom assessed by them, which would accrue by the opening of the road.

The parties named below have filed their written applications for the said allowances according to law, and the same are hereto appended and returned with this report.

We have assessed and determined the compensation to be paid in money, for the property sought to be appropriated and fencing in the following sums:

To the heirs of Yost M Miller One hundred Dollars

Fifty two dollars for land appropriated and forty eight dollars for fencing.

Each of the above sums has been assessed and determined without deduction for benefit to any property of the owner which would accrue by the opening of the road.

we have assessed and determined the damages to persons whose premises will be rendered less valuable by the opening and construction of said road -

None asked for.

Joseph Kinsley
Wm A Haeger
Gust Weaver

Dec 17" 1901.

Viewers and jurors
to

Assess and determine Damages.

Copy of Receipt

Fragil, O.

Received of Amos Miller the sum of One hundred Dollars (\$100.00) being payment in full for compensation and damages awarded by viewers of a new Road surveyed through the farm belonging to the Gust M Miller heirs as petitioned for by Amos Miller et al. the survey having been made Dec. 17, 1901.
Jan 3" 1902
Fanny V Miller

ROAD RECORD

Road Dedication:

David A McDowell
Road
Dedication

Quit claim Deed.

Know all men by these presents,

That David A McDowell of the County of Holmes and State of Ohio in consideration of the sum of Ten Dollars in hand paid by the Board of Commissioners of the County of Holmes and State of Ohio; do hereby remise, release, and forever quit claim, unto the said Board of Commissioners of Holmes County, Ohio, its successors and assigns to be used as a public highway forever, all his title, interest and estate, legal and equitable, in the following premises, with the appurtenances, situate in the County of Holmes, and State of Ohio, and bounded and described as follows: A strip of land thirty two feet wide, beginning at a point near a white oak tree in the road leading Glenmont O. to Shrews O., said tree standing on lot No 27 Sec 3, Twp 9 Range 8. Thence running East about 25 rods into a road running North and South, thence running North about 20 rods where it intersects old road.

In Testimony Whereof I have hereunto set my hand and seal this 5th day of March A.D. 1902.

David A McDowell {seal}

Executed in the presence of

W. F. Gary.

W. F. Garver

State of Ohio Holmes County, ss.

Notarial seal

Before me a Notary Public in and for said County, personally appeared the above named David A McDowell and I acknowledged the signing and sealing of the above conveyance to be his voluntary act and deed, this 5th day of March A.D. 1902.

W. F. Garver Notary Public

Ann Seaver
P 141

Road Petition

Sept. 1901.

Petition of Wm. Layman et al

To the Board of County Commissioners of Holmes County, O., your petitioners residents of Paint and adjoining Twp. Do earnestly pray for the establishing of a Road, not less than 36 feet wide, for the convenience of themselves and neighbors. Commencing at the road about twenty rods east of the west corner between Wm Layman and Levi Malone's farms, leading west along that line, and along the line between the farms of Mrs Anna Wucherer and Mrs Lizzie Metz, thence west through the Fred Cleophas farm, thence west along the line between the farms of Mrs Lizzie Metz and Fred Cleophas and intersecting at the west corner of their farms the road known as the Winesburg and Dundee road, and closing the road where it leaves the line between the farms of Wm Layman and Levi Malone leading north to where it intersects the road known as the Winesburg and Beach City road.

Wm Layman
Levi Malone
James Scott
John King
Wm Lehner

Julia Mayfarth
Fred Layman
William Doerfer
John Schwartz
Henry Volty

John Mayfarth
John Jones
S N Kerr
Anna Wucherer
E Somers
Andrew Gehring
J. C. Volty

J. C. Olmhausen
Dan Kinsley
Dr G. F. Hoffman
J Adornberger
Charles Schindler
Geo Layman
Olad Schott
Emil Cleophas

Road Bond

Road Bond Wm Layman

Know all Men by these Presents:

That we William Layman Levi Malone John King and Wm Lehner are held and firmly bound unto the State of Ohio for the use of Holmes County, in the penal sum of Two Hundred Dollars, for the true and faithful payment of which well and truly to be made, we bind ourselves, jointly and severally, our heirs, Executors and administrators, by these Presents.

Sealed with our Seals, and dated at Millersburg, this third day of December 1901.

The conditions of the above obligation are such, that, whereas, application has been made to the Board of Commissioners of said Holmes County for the establishing of a County road, on the following line to wit: Commencing at the road about twenty rods east of the west corner between Wm Layman and Levi Malone's farms, leading west along that line, and along the line between the farms of Mrs Anna Wucherer and Mrs Lizzie Metz; thence west through the Fred Cleophas farm; thence west along the line between the farms of Mrs Lizzie Metz and Fred Cleophas and intersecting at the west corner of their farms the road known as the Winesburg and Dundee road, and closing the road where it leaves the line between the farms of Wm Layman and Levi Malone leading north to where it intersects the road known as the Winesburg and Beach City road.

Now if the said applicants shall pay into the Treasury of the said County the amount of all costs and expenses accruing thereon, in case the prayer of said petitioners shall not be granted, or when the proceedings had in pursuance thereof shall not be finally confirmed and established, then this obligation to be void, otherwise to be in full force in law.

Attest

S. N. Kerr.
Ernest Smith.

William Layman
Levi Malone
John King
Wm Lehner

seal
seal
seal
seal

8
ROAD RECORD

Auditor's Office, Holmes County, Ohio,
December 4th, 1901.

Benjamin Weaver,
Moses K. Miller,
William Deberry,
H.H. Robinson, } Viewers.
Surveyor

Gentlemen:

You were appointed by the County Commissioners of Holmes County, Ohio, to view, survey and locate a proposed County road, on the following route, as petitioned for by William Layman Levi Malone and others Commencing at the road about 20 rods east of the west corner of between Wm Layman and Levi Malones farms leading west along that line and along the line between the farms of Mrs Anna Wucherer and Mrs Lizzie Metz; thence west through the Fred Elephas farm; thence west along the line between the farms of Mrs Lizzie Metz and Fred Elephas and intersecting at the west corner of their farms, the road known as the Winesburg and Dundee road, and closing the road where it leaves the line between the farms of Wm Layman and Levi Malone leading north to where it intersects the road known as the Winesburg and Beach City road.

You are therefore directed with H.H. Robinson the Surveyor appointed by us to meet at William Laymans on the 11th day of December 1901. or on your failing to meet on that day, then within five days thereafter, and proceed to view, survey and lay out the said road, and determine whether the public convenience requires such road or any part thereof shall be sixty feet in width, or whether a less width than sixty feet will as well promote the public convenience, and report the width in your opinion the same should be established and opened.

The Law requires (Sec 4646) that the viewers and surveyor shall meet at the time and place specified in the order of the Commissioners, and after taking an oath faithfully and impartially to discharge the duties of their appointments respectively, shall take to their assistance two suitable persons as chain-carriers, and one marker, and proceed to view, survey and lay out or alter the road as prayed for in the petition, or as near the same as in their opinion a good road can be made at reasonable expense, taking into consideration the utility, convenience, inconvenience and expense which will result to individuals as well as to the public, if such road, or any part thereof, is established and opened or altered. and also (Sec 4642.) that they shall also be a jury to assess and determine the compensation to be paid in money for the property sought to be appropriated, without deduction for benefit to any property of the owner and to assess and determine how much less valuable, if any, the land or premises from which such appropriation may be taken, will be rendered by the opening and construction of the road.

And you are further required to make and sign a report in writing, stating your opinion in favor of or against the establishment or alteration of the road, or any part thereof, and set forth the reasons of the same, which report, together with the plat and survey of the road, or alteration, shall be delivered to the County Auditor by one of the viewers on or before the first day of our session in January 1902.

You will also at the time you make your report of the view, also make a separate report, in writing stating the amount of damages, if any, and to whom, by you assessed, which would accrue by the opening of the road, and file the written applications on which such assessments have been made, with the County Auditor, and be further governed in your proceedings under this order by the provisions of the Statute in such cases made and provided.

By order of the Commissioners.

M. C. Mackey County Auditor

Notice to Land Owners. &c.

To Wm Layman, Levi Malone, Lizzie Metz, Anna Wueherer, Ford Cleophas and Wm Metz admstr. of Richard Metz; you are hereby notified that the viewers and Surveyor appointed by the Commissioners of Holmes County, Ohio, in their order of December 4th A.D. 1901. to lay out and survey the County Road petitioned for by the undersigned and others, will meet at Wm Metz on the 11th day of December A.D. 1901. for the purpose set forth in said order.

You are also notified that claims for compensation must be filed with by the 11th day of December A.D. 1901.

Dated this 11th day of December A.D. 1901.

Wm. Layman, Principal Petitioner.

Proof of Service.

The State of Ohio } ss.
Holmes County }

S. N. Kerr having been first duly sworn states that on the 5th day of December 1901. [being not less than six days before the meeting of the viewers, the time appointed for the meeting of the viewers and surveyor.] he served a copy of the foregoing notice upon the above named parties.

(signed) S. N. Kerr.

Sworn to and subscribed before me this 11th day of December A.D. 1901.

H. H. Robinson
Co Surveyor

Certificates of making Oath.

The State of Ohio } ss.
Holmes County }

Be it remembered, That on this 10th day of December A.D. 1901, personally appeared before me M. C. Mackey, County Auditor in and for said County. H. H. Robinson Surveyor of a County road petitioned for by Wm Layman and others and was by me duly sworn, faithfully and impartially to discharge the duties of his appointment

M. C. Mackey Co. Aud.

The State of Ohio }
Holmes County ss.)

Be it remembered, That on this 11th day of December A.D. 1901. personally appeared before me, H. H. Robinson a County Surveyor in and for said County, Benjamin Weaver, Moses K Miller and Wm Deberry viewers and Wm Deberry + Moses K Miller Chain Carriers and Benjamin Weaver Marker of a County road petitioned for by Wm Layman and others, and were by me duly sworn faithfully and impartially to discharge their duties respectively

H. H. Robinson
County Surveyor

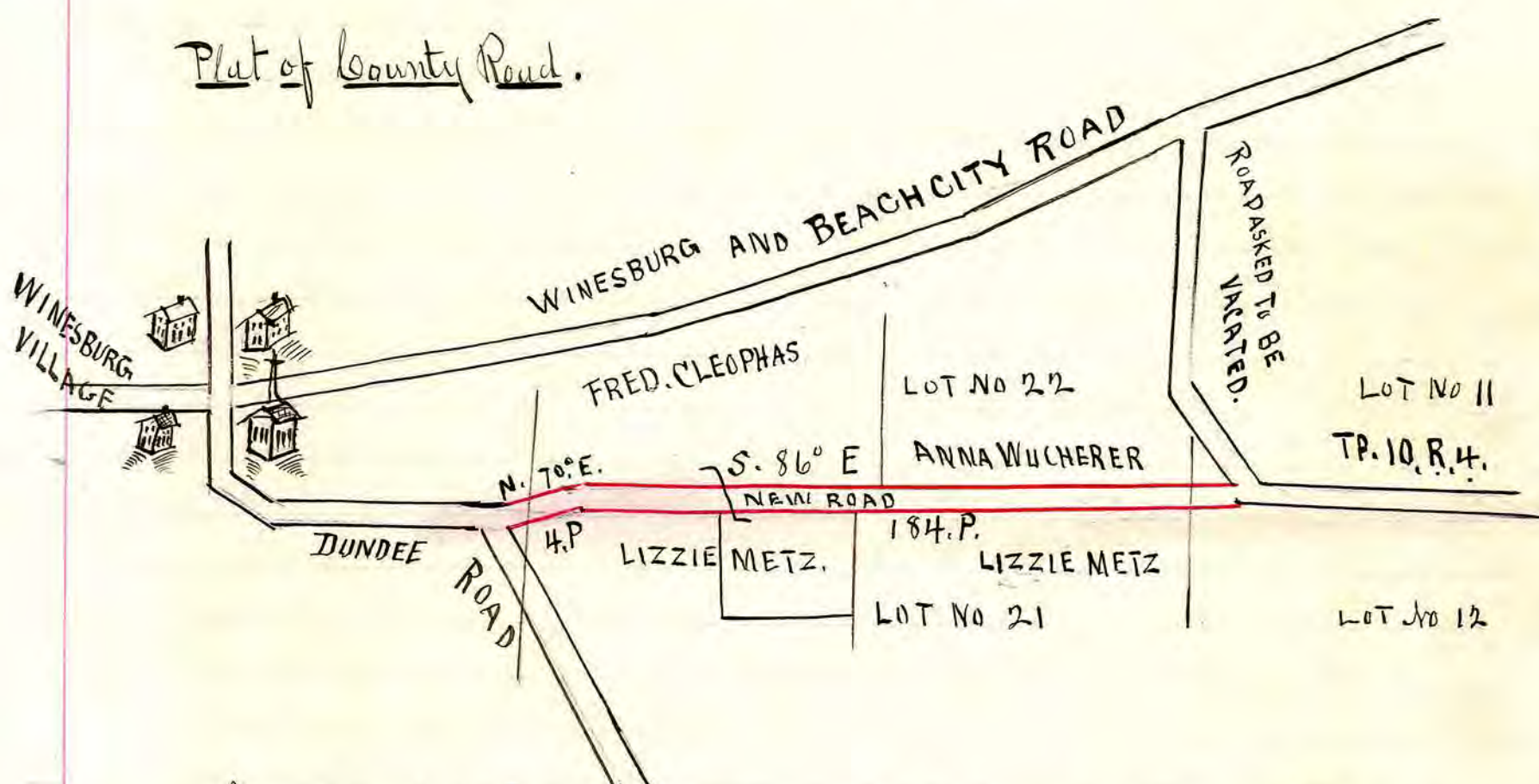
ROAD RECORD

Surveyor's Report

To the Board of Commissioners of Holmes County, Ohio:

The undersigned, in obedience to your order, dated December 4th A. D. 1901 proceeded on the 11th day of December to survey and mark the County road described in said order, under the direction of the viewers therein named, and respectfully submits the following return of said Survey:

Commencing in the road leading from Winesburg to Dundee 20 perches east of the south west corner of lot No 11. in 3^d quarter, in Township 10, of Range 4, Thence North 86° west along the line between lots 11, 12, 21, 22, 3^d quarter Tp. 10, R. 4. 184 perches, thence South 70° west 4 perches to end in another Winesburg and Dundee road. Total length 188 perches, would be necessary to build one bridge at an estimated cost of One hundred Dollars.

Plat of County Road.

I certify that the above is a correct Plat and return of the survey of the County Road named above.

December 11th 1901

H. H. Robinson Surveyor of said County Road.

Report of the Viewers.

To the Board of Commissioners of Holmes County, Ohio,

In obedience to your order, dated December 4th 1901, we, the undersigned viewers, appointed under said order, met with H. H. Robinson Surveyor, at Wm. Leymans on December 11th 1901, and were severally sworn to discharge, faithfully and impartially, the duties required of us in said order.

We took to our assistance Wm. Deberly and M. H. Miller as chain carriers, and Benjamin Weaver as a marker, and proceeded to view, survey and lay out said proposed County Road. As prayed for in the petition, or as near the same as in our opinion a good road can be made at reasonable expense, taking into consideration the utility, convenience, inconvenience and expense which will result to individuals as well as to the public, if the said road or any part thereof is established and opened or altered, as follows:

We would respectfully report that in our opinion is that the said County road ought not to be established for the following reasons:

We are of the opinion that the expense of constructing the road and

the lay of the ground for the Route of the Road, and the amount of travel over it would not justify the establishing of the same. we therefore report against the establishing of said road.

All of which is respectfully submitted)

December 11th 1901

Benjamin Weaver
William Deberry
M. K. Miller } Viewers.

FEEES.

Benjamin Weaver	Viewer	1 day	\$1.50	M. K. Miller	Chairman	1 day	\$1.00
M. K. Miller	"	1 "	1.50	Wm. Deberry	"	1 "	1.00
Wm. Deberry	"	1 "	1.50	Benf. Weaver	Marker	1 "	1.00
				H. H. Robinson	Surveyor	1 day	\$5.00

T R 124

Dedication

Road Dedication in German + Berlin Twp

Know all men by these Presents =

That we, Jacob Miller, Eli J. Miller and John S. Yoder the owners of the land through which the following described route passes, do, in consideration of the convenience of ourselves, and that of the travelling public, on the acceptance of the same, by the Board of County Commissioners of Holmes County, Ohio, give and dedicate the same to Holmes County, Ohio, for the purposes of a County Road, so long as it may be used as a public road; it to have the same legal protection, as regularly laid out public roads.

Said Road to be Thirty feet in width;

Commencing for the center of the road 15 feet east of the south west corner of the North East quarter of section 5 in Township 8 of Range 5. Thence North 4° East 23 perches to a post; Thence North $31^{\frac{1}{2}^{\circ}}$ East 37 perches to a post; Thence North 17° East 9 perches to a post; Thence North 11° East 28 perches to a post; Thence North 31° East 40 perches to a post; Thence North 55° East 18 perches to a post; Thence North 46° East 40 perches to a post; Thence North 60° East 14 perches to a post; Thence North 75° East 26 perches to a post; Thence North $33^{\frac{1}{2}^{\circ}}$ East 17 perches to a post; Thence North 29° E. 46 perches to a post; Thence North 73° East 9 perches to a post; thence East 16 perches to a post; Thence South 86° East 55 perches to a post in the public road. Total length 1 mile 73 rods.

March 10, 1902.

John S. Yoder
Jacob Miller
Eli J. Miller

Attest H. H. Robinson

Surveyors Report.

To the County Commissioners of Holmes County.

Gentlemen: I surveyed the above route for a County Road, which is proposed to be dedicated for that purpose by John S. Yoder, Jacob Miller and Eli J. Miller.

The route is practicable for the purpose of a road and can be opened with out much public expense; nearly half of the distance is now used as private roads. It would need but one small culvert or bridge. Considering the place of commencement and of ending, my opinion is, it will be quite a public, as well as private benefit.

March 10, 1902

H. H. Robinson
County Surveyor

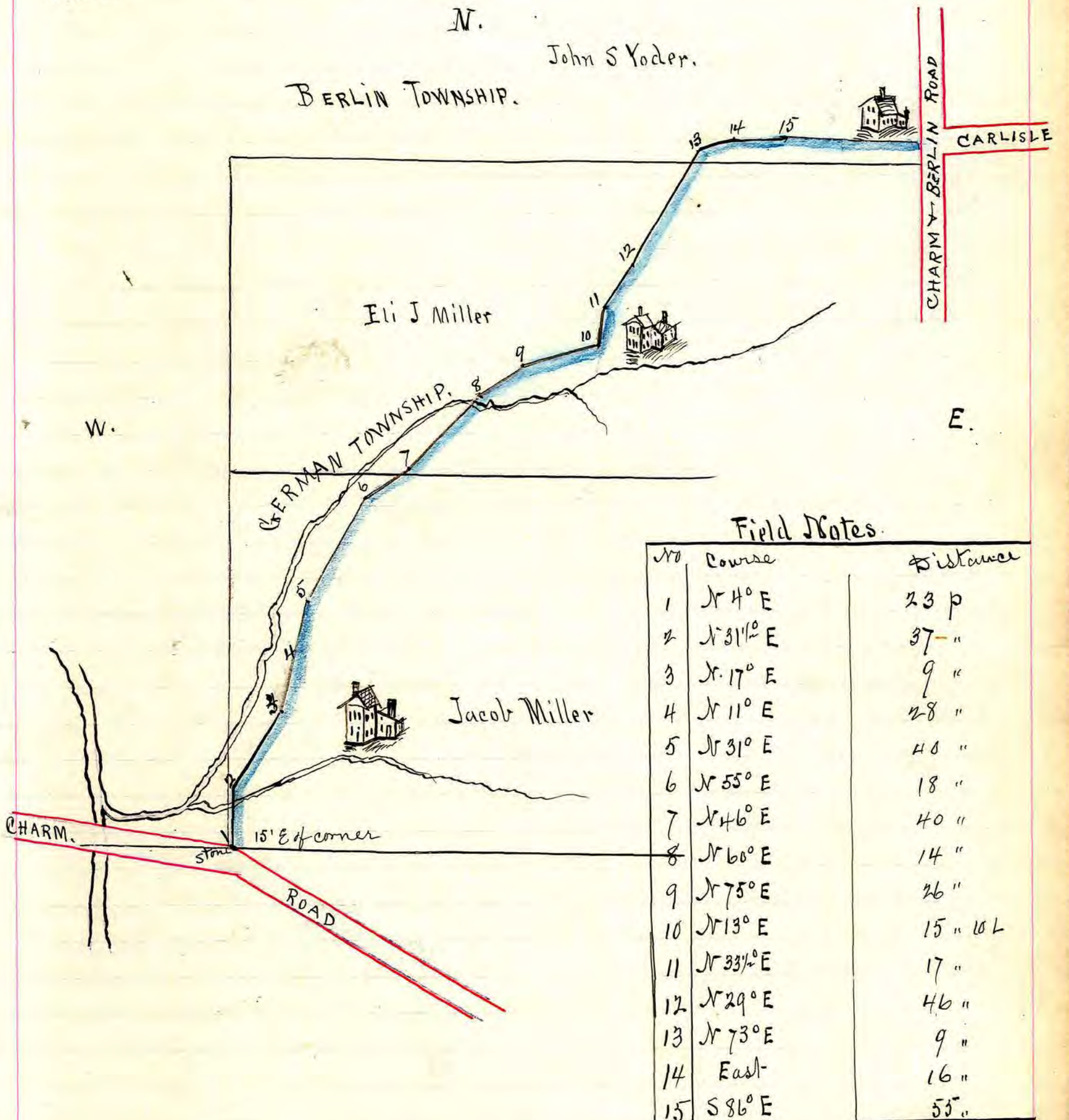
TR 124

Plat
The following is the plat and field notes of the line of Road dedicated by John Yoder, Jacob Miller and Eli J Miller. Said line of road starts in German Township and ends in Berlin Township. It commences 15 feet East of the South West corner of the North East quarter of Section Number 5, in Township 8 of Range 5 in the Charm road leading easterly, thence as indicated on plat below

N.

John S Yoder.

BERLIN TOWNSHIP.



Field Notes.

No	Course	Distance
1	N 4° E	23 p
2	N 31 1/2° E	37 "
3	N 17° E	9 "
4	N 11° E	28 "
5	N 31° E	40 "
6	N 55° E	18 "
7	N 46° E	40 "
8	N 60° E	14 "
9	N 75° E	26 "
10	N 13° E	15 " 10 L
11	N 33 1/2° E	17 "
12	N 29° E	46 "
13	N 73° E	9 "
14	East	16 "
15	S 86° E	55 "

393. 1/2 mile 73 1/2 p

Surveyed March 10th 1902

H. H. Robinson
County Surveyor.

from Index
p 33

ROAD RECORD

Road Petition

To the Board of Commissioners of Holmes County, Ohio:
 The undersigned petitioners, resident freeholders of said County, respectfully represent that the public convenience requires the establishing of a County Road on the line hereinafter described; and pray that your Body will institute and order the proper proceedings in the premises to establish such road, to wit:
 Beginning at a point in the public road in Mechanic Township, leading from the George Dartz School House to Troyers Wagon Mills, at the end of a lane on S.E. of Miller's land, being the south west quarter of Section 1, Township 8, Range 6. Thence northerly about 50 rods, Thence north westerly to a point on the west line of said quarter, about 4 rods south of the north west corner thereof; Thence north westerly to a Hickory tree on west side of the proposed road; Thence northerly to the east end of J.C. Coblenz Barn there to end in the road running east and west.

Dated this 18th day of April A.D. 1902.

Jacob C. Coblenz
 Samuel E. Miller
 Jacob J. Coblenz
 Andrew G. Yoder
 M. M. Hershberger
 H. W. Kling
 Daniel Oswald
 Christian Yoder
 Daniel S. Yoder
 Daniel J. Yoder

Jacob J. Miller
 Andrew J. Miller
 William W. Miller
 Joseph S. Miller
 J. J. Miller
 Samuel Kaser
 Jacob J. Zwonger
 Henry B. Miller
 Jacob S. Miller

Road Notice

Notice is hereby given that a petition will be presented to the Commissioners of Holmes County, Ohio, at their next session, Monday, June 5 A.D. 1902 praying for the location and establishment of a County road on the following line, to wit: Commencing at the end of a lane on lands of S.E. Miller in a road leading from George Dartz's School House to Troyers Wagon Mills, in Mechanic Township; Thence northerly along said lane about 50 rods; Thence north westerly to near the north west corner of the south west quarter of Section 1, Township 8, Range 6; Thence northerly to a certain Hickory tree; Thence northerly to the east end of J.C. Coblenz's Barn there to end in the public road leading east and west.

April 24, 1902 - v 5*

A Petitioner.

BondRoad Bond

Know all Men by these Presents:

That we Samuel E. Miller and Jacob J. Coblenz, are held and firmly bound unto the State of Ohio for the use of Holmes County, in the penal sum of Two Hundred Dollars, for the true and faithful payment of which well and truly to be made, we bind ourselves, jointly and severally, our heirs, Executors and Administrators, by these presents.

Sealed with our seals, and dated at Millersburg, this 2^d day of June 1902. The conditions of the above obligation are such, that, whereas,

application has been made to the Board of Commissioners of said Holmes County for the establishing of a County road on the following line, to wit:
 Commencing at the end of a lane on lands of S. C. Miller, in a road leading from George Dartz's School House to Troyer's Woolen Mills, in Mechanic Township;
 Thence northerly along said lane about 50 rods; Thence north westerly to near the north west corner of the south west quarter of section 1. Township 8, Range 6;
 Thence northerly to a certain Hickory tree; Thence northerly to the east end of J. C. Coblentz's Barn, there to end in the public road leading east and west.
 Now if the said applicants shall pay into the Treasury of the said County the amount of all costs and expenses accruing thereon, in case the prayer of said petitioners shall not be granted, or when the proceedings had in pursuance thereof shall not be finally confirmed and established, then this obligation to be void, otherwise to be in full force in law.

Attest
 H. H. Robinson
 Samuel E. Miller
 Jacob J. Coblentz

Seal
 Seal

Proof of Service.

Proof of Service

All notices were served in legal time.

Samuel E. Miller

Sworn to and subscribed before me this 11th day of June A. D. 1902

Viewers and Surveyor Appointed

Auditor's Office Holmes County, Ohio,
 June 2nd A. D. 1902.

Jacob S. Miller
 Emanuel Oswald
 J. J. Miller
 H. H. Robinson

Viewers.
 Surveyor.

Gentlemen:

Viewers and Surveyor appointed

You were appointed by the County Commissioners of Holmes County, Ohio, to view, survey and mark a proposed County road, on the following route, as petitioned for by Samuel Miller and others, on the route as described as follows: Beginning at a point in the public road in Mechanic Township leading from the George Dartz School House to Troyer's woolen factory at the end of a lane on the S. C. corner of Miller's land, being the south west quarter of sect 1. Tp. 8. R. 6; Thence northerly about 50 rods; Thence north westerly to a point on the west line of said quarter about 4 rods south of the north west corner thereof; Thence north westerly to a Hickory tree on west side of the proposed road; Thence northerly to the east end of J. C. Coblentz's Barn there to end in the road leading east and west.

You are therefore directed with H. H. Robinson the Surveyor appointed by us, to meet at Samuel E. Miller's, on the 11th day of June 1902, or on your failing to meet on that day, then within five days thereafter, and proceed to view, survey and lay out the said road, and determine whether the public convenience requires that such road or any part thereof shall be sixty feet in width, or whether a less width than sixty feet will as well promote the public convenience, and report the (same) width in your opinion the same should be established and opened.

The law requires (Sec 4646) that the viewers and Surveyor shall meet at the

ROAD RECORD

Order

time and place specified in the order of the Commissioners, and after taking an Oath faithfully and impartially to discharge the duties of their appointments respectively, shall take to their assistance two suitable persons as Chain Carriers and one marker, and proceed to view, survey and lay out or alter the road as prayed for in the petition, or as near the same as in their opinion a good road can be made at reasonable expense, taking into consideration the utility, convenience, inconvenience and expense which will result to individuals, as well as to the public if such road or any part thereof, is established and opened or altered;" and also (sect 4642) that they "shall also be a jury to assess and determine the compensation to be paid in money for the property sought to be appropriated, without deduction for benefit to any property of the owner, and to assess and determine how much less valuable if any, the land or premises from which such appropriation may be taken, will be rendered by the opening and construction of the road.

And you are further required to make and sign a report in writing, stating your opinion in favor of or against the establishment or alteration of the road or any part thereof, and set forth the reasons of the same, which report, together with the plat and survey of the road or alteration, shall be delivered to the County Auditor by one of the viewers, on or before the first day of our session in July next.

You will also at the time you make your report of the view, also make a separate report in writing, stating the amount of damages, if any, and to whom, by you assessed which would accrue by the opening of the road, and file the written applications, on which such assessments have been made, with the County Auditor, and be further governed in your proceedings under this order by the provisions of the Statute in such case made and provided.

By Order of the Commissioners.

M. S. Mackey, County Auditor.

Oath

The State of Ohio } ss
Holmes County }

Surveyor

Be it remembered, that on this 2nd day of June A.D. 1902, personally appeared before me H. H. Robinson a County Surveyor in and for said County, who was appointed to survey and plat a County Road petitioned for by Samuel E. Miller and others and was by me duly sworn, faithfully and impartially to discharge the duties of his appointment respectively

M. S. Mackey Co. Aud.

Oath Viewers etc

The State of Ohio, } ss.
Holmes County. }

Be it remembered, that on this 11 day of June A.D. 1902, personally appeared before me a County Surveyor in and for said County, Jacob S. Miller Emanuel Oswalt and J. S. Miller viewers and J. S. Miller + J. Miller Chain Carriers + Emanuel Oswalt marker of a County road petitioned for by Samuel E. Miller and others and were by me duly sworn faithfully and impartially to discharge their duties respectively

H. H. Robinson
Co. Surveyor

Report of Viewers.

To the Board of Commissioners of Holmes County, Ohio:
 In Obedience to your Order, dated June 2nd A.D. 1902, we, the undersigned viewers, appointed in said order, met with H. H. Robinson Surveyor, at Samuel E. Millers on June 11th 1902 and were severally affirmed to discharge faithfully and impartially the duties required of us in said order.

Report

We took to our assistance Jacob S. Miller and J. J. Miller as chain carriers and Emanuel Oswald as a marker, and proceeded to view, survey and lay out said proposed County Road "as prayed for in the petition, or as near the same as in our opinion a good road can be made at reasonable expense, taking into consideration, the utility, convenience, inconvenience and expense which will result to individuals as well as to the public," if the said road or any part thereof is established and opened as follows: for route see Surveyors report, which report is made part of our report.

30 feet

We would respectfully report that in our opinion is that the said County Road ought to be established for the following reasons; It will be of public utility, to the travelling public, and of special utility to the community near by. The route is good, and cheaply made, and will need but one small Culvert. We have also determined that the public convenience requires that such County Road shall be established and opened 30 feet in width.

All of which is respectfully submitted,
 June 11th 1902.

Jacob S. Miller }
 E. D. Oswald } Viewers.
 J. J. Miller }

Fees -

		Fees.			
Jacob S. Miller	viewer	1 day	\$1.50	Jacob S. Miller	Chairman 1 day \$1.00
E. D. Oswald	"	"	1.50	J. J. Miller	" " 1.00
J. J. Miller	"	"	1.50	E. D. Oswald	Marker " 1.00
				H. H. Robinson	Surveyor 1 day 5.00

Separate Report of viewers

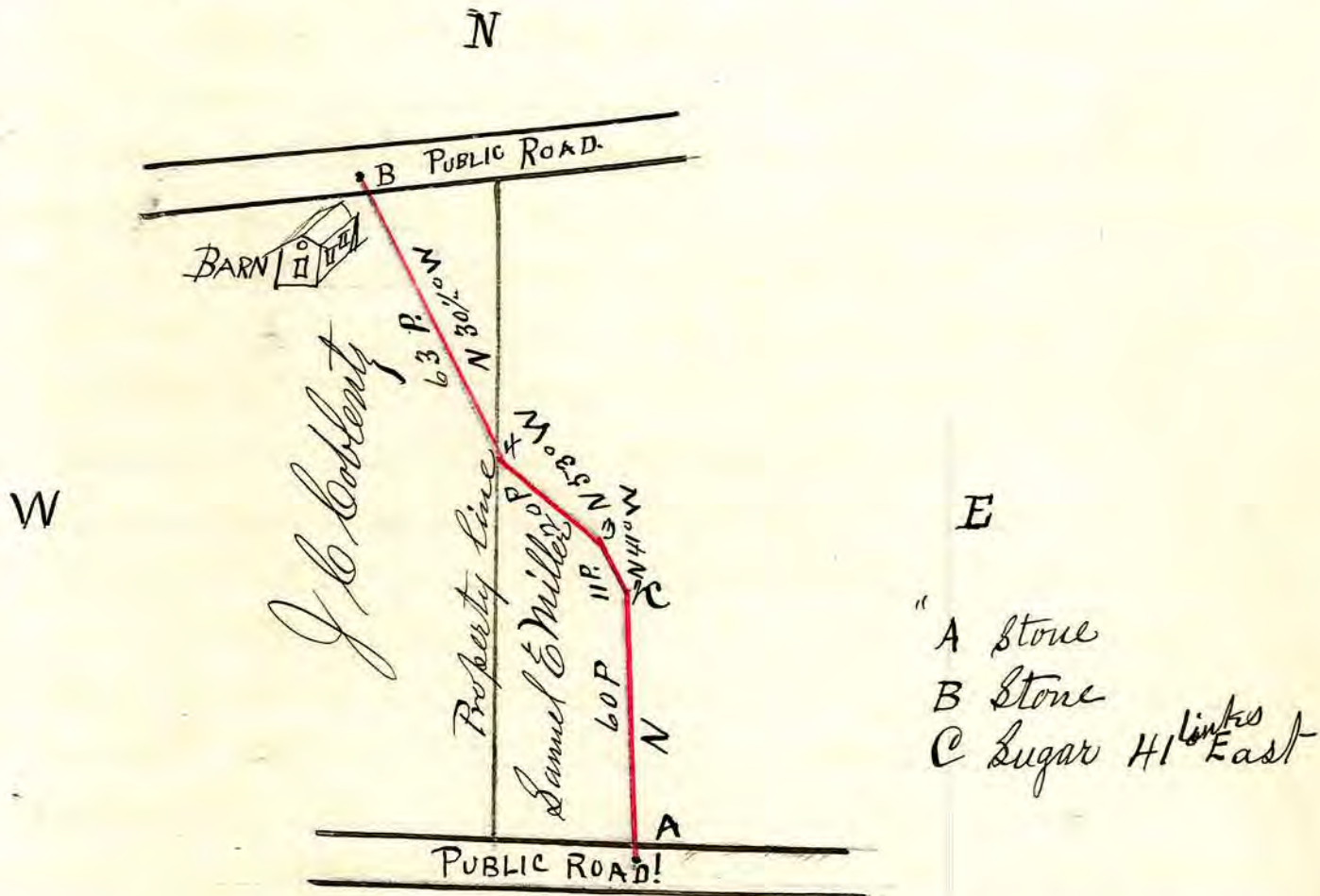
No Compensation or damages asked for -
 Jacob S. Miller } Viewers and jurors
 E. D. Oswald } to
 J. J. Miller } assess and determine damages

ROAD RECORD

Surveyor's Report.

To the Board of Commissioners of Holmes County, Ohio:
 The undersigned, in obedience to your order, dated June 2nd A.D. 1902. proceeded on the 11th day of June 1902. to survey and mark the County Road described in said order, under the direction of the viewers therein named, and respectfully submits the following return of said survey:

Survey and Plat
 Samuel & Miller
 Road



Commenced at place designated in the order; Thence North 60 perches to a post; Thence North 41° West 11 Perches to a post; Thence North 53° west 20 Perches to a post - the line of lands between Miller and Cobbley; Thence North 30 1/2° west 63 perches to a stone in the Public Road, there to end.

I certify that the above is a correct plat and return of the survey of the County Road named above as petitioned for by Samuel & Miller and others

O. H. Robinson Surveyor of said County Road

Order to Tp.
 Trustees
 to Open Road

Auditors Office Holmes County, Ohio:

Millersburg, O., July 8th 1902.

To the Trustees of Mechanic Township Holmes County. Whereas, The Board of Commissioners in and for our said County, at their regular session July 1902 upon the petition of Samuel & Miller and others established the following County Road and ordered the plat and survey to be recorded as follows: Beginning at a point in the public road in Mechanic township, leading from the George Deety School House to Troyers Woblen factory at the end of a lane on the south east corner of Samuel & Millers land, being the S.W. or Sect 1. T. 8. R. 6: thence northerly about 50 rods: thence north westerly to a point on the west line of said or about 4 rods south of the NW Cor. thereof thence northerly to east end of J. B. Cobbley's Barn there to end in a Public Road leading east and west. You will therefore direct the supervisors of the various Road districts in your township through which said Co. road has been laid out and established to open the same 30 feet wide and to keep it in repair according to the Statute in such cases made and provided.

By order of the Commissioners

M. L. Mackey Auditor

Open Order
 F 53

In the matter of County Road,
Petitioners for } By Daniel A. Troyer, et al. } Petition.

To the Board of County Commissioners of Holmes
County, Ohio:

The undersigned petitioners, resident freeholders of said County, respectfully represent that the public convenience requires the opening of a County road on the line hereinafter described; and pray that your Body will institute and order the proper proceedings in the premises to open and establish such road, to wit: Beginning at or near the point of intersection of the Bunker Hill or Possom Valley road with the Berlin and Doughty road and running thence due west on the boundary line between the land now owned by Christian and John C. Mayer and the heirs of Peter Wise dec'd to the Millersburg and Doughty road, at or near Wise's School House in Berlin Township, Holmes County, Ohio;

Dated this 23^d day of June A.D. 1902.

- | | |
|----------------------|--------------------|
| Daniel A. Troyer | Jacob S. Miller |
| David J. Miller | Joseph S. Miller |
| W. J. Miller | Jacob Ensey |
| Brook S. Miller | Isaac Weyand |
| Edward Kline | Moses W. Miller |
| Daniel S. Miller | John J. Yoder |
| Jacob W. Damer | D. A. Troyer |
| John Flinner | David S. Miller |
| Ammon Reidenbach | Fred J. Flinner |
| John Beechy | W. W. Miller |
| Henry W. Hochstetler | A. J. Troyer |
| Jonas Bitschy | H. B. Helmuth |
| John D. Maxwell | Jonathan S. Miller |
| | J. F. Miller |

North line lot 16, 4th 1/4, T9N, R6W

Road Notice.

Notice is hereby given that a petition will be presented to the Commissioners of Holmes County, at their next session August 4th A.D. 1902. Praying for the granting and opening of a County Road on the following line, to wit: Beginning at or near the point of intersection of the Bunker Hill or Possom Valley road on the Berlin and Doughty road, and running thence due west on the boundary line between the land ^{now} owned by Christian and John C. Mayer and the heirs of Peter Wise dec'd to the Millersburg and Doughty road at or near Wise's School House, in Berlin Township, Holmes County, Ohio.

June 27th 1902

A. Petitioner.

Road Bond.

Daniel A Troyer et al

Know all men by these Presents:

That we, Daniel A Troyer, David J Miller, and Noah P Miller, are held and firmly bound unto the State of Ohio for the use of Holmes County, in the penal sum of Two hundred Dollars, for the true and faithful payment of which well and truly to be made, we bind ourselves jointly and severally, our heirs, executors and administrators, by these Presents: Sealed with our Seals, and dated at Millersburg, this 29 day of August - 1902.

The conditions of the above obligation are such, that, whereas, application has been made to the Board of Commissioners of said Holmes County to establish and open a County road, on the following line to wit: Beginning at or near the point of intersection of the Bunker Hill or Possum Valley road on the Berlin and Doughty road, and running thence due west on the boundary line between the land now owned by Christian and John G Mayer and the heirs of Peter Wise dec'd to the Millersburg and Doughty road at or near Wise's School House, in Berlin Township, Holmes County, Ohio.

Now if the said application shall pay into the Treasury of the said County the amount of all costs and expenses accruing thereon, in case the prayer of said petitioners shall not be granted, or when the proceedings had in pursuance thereof shall not be finally confirmed and established, then this obligation to be void, otherwise to be in full force in Law.

Attest:
Jacob H Damer }
Daniel J Miller }

Daniel A Troyer Seal
David J Miller Seal
Noah P Miller Seal

Filed Aug 4th 1902
M. L. Mackey, Auditor

Notice to Viewers and Surveyor.
Auditor's Office, Holmes County, Ohio.
Millersburg, O., Aug 5th 1902.

Notice to Viewers and Surveyor Aug 5th 1902.

S. B. Fair } Viewers
A. B. Albertson }
W. P. Finley }
H. H. Robinson } Surveyor

Gentlemen:
You were appointed by the County Commissioners of Holmes County, Ohio to view, survey and locate a proposed County road on the following route, as petitioned for by Daniel A Troyer and others.

Beginning at or near the point of intersection of the Bunker Hill or Possum Valley road, on the Berlin and Doughty road and running thence due west on the boundary line between the land now owned by Christian and John G Mayer and the heirs of Peter Wise deceased to the Millersburg and Doughty road at or near Wise's School House in Berlin Township Holmes County, Ohio.

You are therefore directed with H. H. Robinson the Surveyor appointed

by us, to meet at Wise's School House on the 30th day of August at 9 o'clock 1902 or on your failing to meet on that day, then within five days thereafter, and proceed to view, survey and lay out the said road, and determine whether the public convenience requires that such road or any part thereof shall be sixty feet in width, or whether a less width than sixty feet will as well promote the public convenience, and report the width in your opinion the same shall be established and opened.

The law requires (Sec. 4646) that "the viewers and surveyor shall meet at the time and place specified in the order of the Commissioners, and after taking an oath faithfully and impartially to discharge the duties of their appointments respectively, shall take to their assistance two suitable persons as chain carriers, and one marker, and proceed to view, survey and lay out or alter the road as prayed for in the Petition, or as near the same as in their opinion a good road can be made at reasonable expense, taking into consideration the utility, convenience, inconvenience and expense which will result to individuals, as well as to the public, if such road or any part thereof is established and opened or altered", and also (Sec. 4642) that they "shall also be a jury to assess and determine the compensation to be paid in money for the property sought to be appropriated, without deduction for benefit to any property of the owner, and to assess and determine how much less valuable, if any, the land or premises from which such appropriation may be taken, will be rendered by the opening and construction of the road".

And you are further required to make and sign a report in writing, stating your opinion in favor of or against the establishment or alteration of the road, or any part thereof, and set forth the reasons of the same which report together with the plat and survey of the road, or alteration, shall be delivered to the County Auditor by one of the viewers on or before the first day of our session in September, next.

You will also at the time you make your report of the view, also make a separate report, in writing, stating the amount of damages, if any, and to whom, by you assessed, which would accrue by the opening of the road, and file the written applications on which such assessments have been made, with the County Auditor, and be further governed in your proceedings under this order by the provisions of the Statute in such case made and provided.

By Order of the Commissioners.

M. S. Mackey.

Auditor of Holmes County, Ohio.

Notice to Iron Resident Land Owners of the time and place of Holding View, and of the day by which claims for compensation must be filed.

Notice is hereby given to H. W. Wise, Chicago Ill., Rachel Butt, Middleburg Ind., W. M. Wise, Middleburg Indiana, Daniel B. Wise, Mt. Eaton, O., J. Frank Axline Findley, O., Ellen Torg, Shannon, O., and Edsaw Axline, Bellevue, Nebraska, that at the August session 1902 of the Commissioners of Holmes County, Ohio. Daniel A. Troyer and others filed their petition for a County road along the following route beginning at or near the point of intersection of Bunker Hill or Possum Valley road on the Berlin and Daugherty road, and running thence due west on the boundary line between the land now owned by Christian and John L. Meyer and the heirs of Peter Wise deceased, to the Millersburg and Daugherty road at or near Wise's School House in Berlin township, Holmes County Ohio, that viewers and a surveyor of said road were appointed by

ROAD RECORD

Commissioners; and that said viewers and Surveyor will meet at Wise's School House on the 30th day of August 1902 at 9 o'clock A.M. to enter on the discharge of their duties.

Dated this 5th day of August, 1902.

Daniel A. Trayer.

Principal Petitioner.

Proof of Service.

The State of Ohio }
Holmes County } ss

L. S. Barton

having been first duly sworn states that they published the foregoing Notice in the "Holmes County Farmer" four weeks being not less than six days before the time appointed for the meeting of the viewers and Surveyor commencing on the 7th day of August 1902

L. S. Barton

Sworn to by said L. S. Barton before me and by him subscribed in my presence this 16th day of September A.D. 1902.

Printers fee 3⁰⁰

M. C. Mackey.

County Auditor.

Certificates of Making Oath.

The State of Ohio }
Holmes County } ss.

Be it remembered that on this 19th day of August A.D. 1902, personally appeared before me, H. H. Robinson a County Surveyor in and for said County, and the person appointed by the Commissioners as Surveyor of a County road petitioned for by Daniel A. Trayer and others, and was by me duly sworn, faithfully and impartially to discharge the duties of his appointment - respectively.

M. C. Mackey County Auditor

The State of Ohio }
Holmes County } ss.

Be it remembered, that on this 30th day of August A.D. 1902, personally appeared before me H. H. Robinson a County Surveyor in and for said County, A. B. Albertson, S. B. Fair and W. P. Findley Viewers of a County road petitioned for by Daniel A. Trayer and others, and were by me duly sworn, faithfully and impartially to discharge their duties respectively.

H. H. Robinson

County Surveyor

Report of Viewers.

To the Commissioners of Holmes County, Ohio:
 In obedience to your order, dated August 5th A.D. 1902, we, the undersigned viewers, appointed under said order, met with H. H. Robinson Surveyor, at place mentioned on August 30th 1902 and were severally sworn to discharge faithfully and impartially, the duties required of us in said order. we took to our assistance F. E. Hoover and Guy R. Palmer as chain carriers, and A. B. Albertson as a marker, and proceeded to view, survey and lay out said proposed County Road 'as prayed for in the petition, or as near thereto as in our opinion a good road can be made at reasonable expense, taking into consideration the utility, convenience, inconvenience and expense which will result to individuals as well as to the public', if the said road or any part thereof is established and opened or altered as follows:

(- see surveyors report hereto attached which report is made part of our report for a description of the route)

30 feet

We would respectfully report that in our opinion is that the said County road ought to be established for the following reasons: It would be of utility to the traveling public, and of great benefit and convenience to the surrounding neighborhood, especially in providing a near and safe way for children to get to their School House! We have also determined that the Public Convenience requires that such County road shall be established and opened 30 feet in width.

All of which is respectfully submitted. A. B. Albertson }
 August 30th 1902 S. B. Fair } viewers
 W. P. Findley }



Fees.

S. B. Fair viewer 1 day	\$1.50	}	F. E. Hoover - Chairman 1 day	\$1.00
A. B. Albertson " "	1.50		Guy R. Palmer " "	1.00
W. P. Findley " "	1.50		A. B. Albertson Marker " "	1.00
			H. H. Robinson Surveyor 1 day	5.00

Separate Report of Viewers.

To the Board of Commissioners of Holmes County, Ohio: The undersigned viewers of the County road petitioned for by Daniel A. Troyer and others, make the following separate report of the amount of damages, and to whom assessed by them, which would accrue by the opening of the road. The parties named below have filed their written applications for the said allowances according to law, and the same are hereto appended and returned with this report.

We have assessed, and determined the compensation to be paid in money, for the property sought to be appropriated, in the following sums:

- To the heirs of Peter Wise deceased. \$36. Dollars.
- To John C. and Christian Mayer 36 Dollars.

To the viewers of the County Road petitioned for by D. A. Troyer and others. Gentlemen, as one of the owners of lot No 16, 3rd gr. T. 9. R. 5. I ask compensation for the land appropriated for said road off said lot for the estate of Peter Wise - August 30th 1902 J. A. Wise.

ROAD RECORD

To the viewers of the County road petitioned for by D. A. Trayer et al:
 Gentlemen, we the owners of Lot No 11. 3rd of Tp. 9. R 5 respectfully ask for
 reasonable compensation for land taken and fencing if said road is established
 August 30th 1902
 John C. Mayer
 Christian Mayer "

Each of the above sums has been assessed and determined "without
 deduction for benefit to any property of the owner" which would accrue by the
 opening of the road

We have assessed and determined the damages to persons whose
 premises will be rendered less valuable by the opening and construction
 of said road as follows:

None asked for

A. B. Albertson,

S. B. Fair,

W. P. Findley

} Viewers & Jurors to assess
 and determine damages

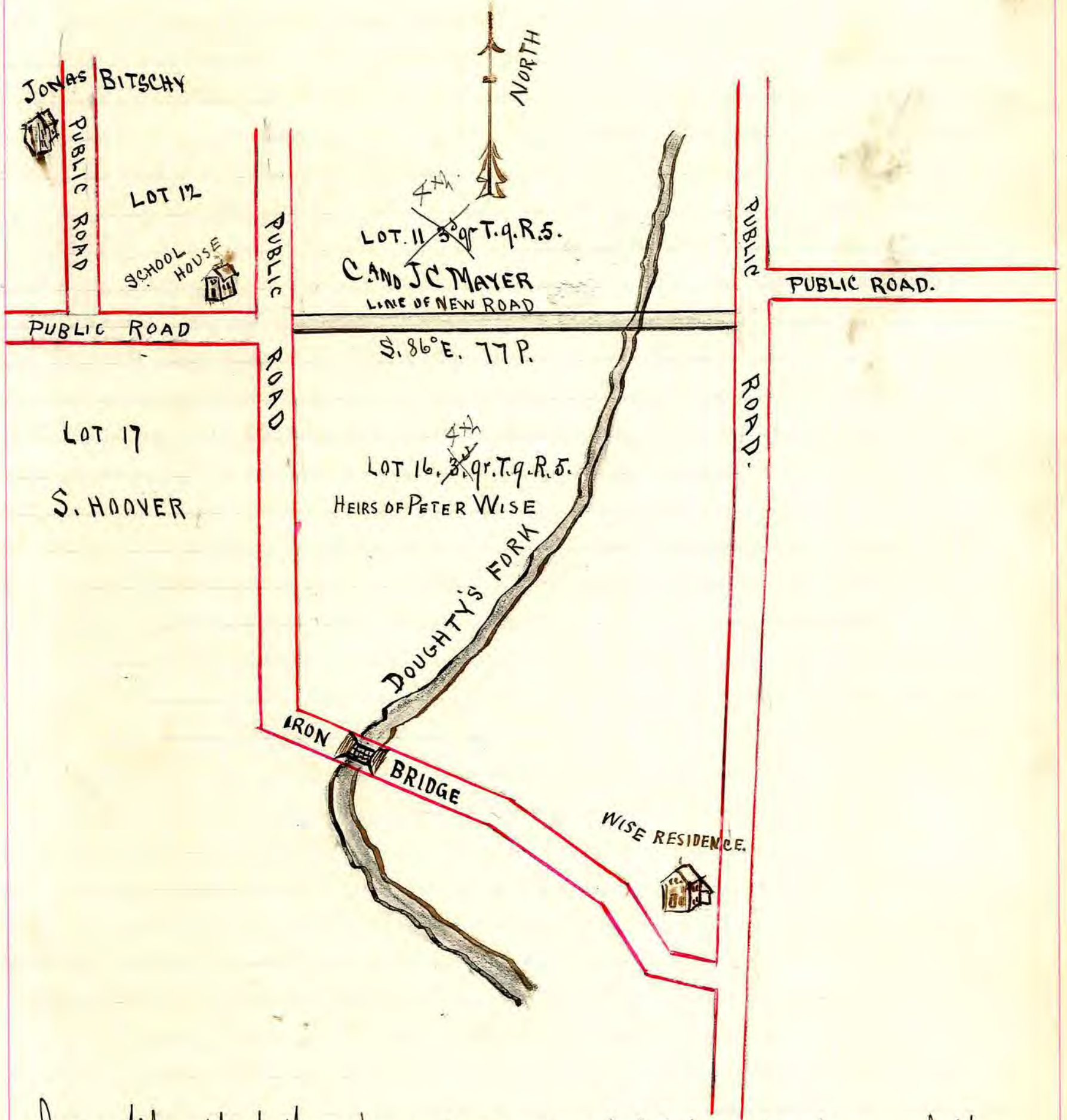
August 30. 1902.

North Line Lot 16, 4th 1/4, T9N, R6W

Surveyor's Report.

To the Board of Commissioners of Holmes County, Ohio:

The undersigned, in obedience to your order, dated August 5th A.D. 1902, proceeded on the 30th day of August 1902, to survey and mark the County Road described in said order, under the direction of the viewers therein named, and respectfully submits the following return of said survey: Commencing at a post in the Bunker Hill and Possum Valley road on the line between Lots 11 and 16, 77 perches East of the corner of the two lots on the west, thence leading west along the line between lots 11 and 16 - 77 perches to the joint corner of the two lots on the west, there to end in the public road leading north and south, at Wise's School House.



I certify that the above is a correct plat and return of the Survey of the County Road named Above.

August 30 1902.

H. H. Robinson, Surveyor,
of said County Road.

ROAD RECORD

Auditors Office Holmes County,
Millersburg Ohio September 3^d A.D. 1902.

The viewers report on the Road petition for Daniel A. Troyer and others, together with their separate report was this day read for the third time, and the compensation having been paid into the Treasury, motion was made by Mr. Fisher and seconded by Allison that said road be established as set forth in the viewers report. Motion Carried all voting aye.

The Auditor is hereby instructed to notify the Trustees of Berlin Tp. to open said Road, and to record the viewers Reports with the plat and survey of the same.

Order to Township Trustees to open Road.
Auditors Office Holmes County, Ohio,
Millersburg, O., September 4th 1902.

To the Trustees of Berlin Township, Holmes County:

Whereas, the Board of Commissioners in and for our said County, at their Regular September Session, A.D. 1902, upon the petition Daniel A. Troyer and others, established the following County Road and ordered the plat and survey of the same to be recorded, as follows: Commencing at a post in the Bunker Hill or Possum Valley road on the line between lots 11 and 16, 77 perches East of the corner of the lots on the west; Thence leading west along the line between lots 11 and 16, 77 perches to the joint corner of the two lots on the west, there to end in the public road leading north and south, at Wise's School House.

You will therefore direct the Supervisors of the various Road Districts in your Township through which the said County road has been laid out and established, to open the same thirty feet wide, and to keep it in repair, according to the Statute in such cases made and provided.

By Order of the Commissioners.

M. C. Mackey
County Auditor

See Index
p 187

Alteration of
State Road
to
Coshocton -
Sand Run Hill.

Road Notice

Notice is hereby given that a petition will be presented to the Commissioners of Holmes County, at their regular August Session August 14th A.D. 1902. Praying for the alteration of a state road on the following line to wit: Beginning at a point in the state road leading from Coshocton in Coshocton County, to Millersburg in Holmes County, Ohio so as to shorten the distance and improve the grade at the turn or angle in said road south-easterly from the farm by the heirs of John Shaffer, deceased, where said alteration is prayed for, and is on what is known as Sand run Hill road in Mechanic Township, Holmes County, Ohio.

July 3rd A.D. 1902

A Petitioner

Road Petition.

To the Board of Commissioners of Holmes County, Ohio:
The undersigned petitioners, resident freeholders of said County, respectfully represent that the public convenience requires the alteration of a state road on the line herein-after described; and pray that your Body will institute and order the proper proceedings in the premises to the establishment of such road, alteration, to wit: Beginning at a point in the state road leading from Coshocton, in Coshocton County, to Millersburg in Holmes County, Ohio, so as to shorten the distance, and improve the grade at the turn or angle in said road south-easterly from the farm buildings, on the farm owned by the heirs of John Shaffer deceased, where said alteration is prayed for is on what is known as Sand run hill road, in Mechanic Township, Holmes County, Ohio.

Dated this 21st day of June A D 1902

John W. Farver
Joe A. Patterson
W. A. McKee
H. W. Thompson
J. M. Sawash
Jos V. Finley
A. D. McKee
E. W. Gray
S. J. McKee
Burt Taylor
Ambrose McKee
Bigham Fink
Henry Patterson

Guy Patterson
Ells Glose
D. B. Bittner.

ROAD RECORD

Bond:

Know all men by these presents:

That we John V Farver and Desilva McKee, are held and firmly bound unto the State of Ohio for the use of Holmes County, in the penal sum of Two hundred Dollars, for the true and faithful payment of which well and truly to be made, we bind ourselves jointly and severally our heirs, executors and administrators, by these presents.


Sealed with our seals, and dated at Millersburg, this 4 day of August 1902.

The conditions of the above obligation are such, that, whereas, application has been made to the Board of Commissioners of said Holmes County for the change of a State road, on the following line, to wit: Beginning at a point in the State road leading from Coshocton in Coshocton County to Millersburg in Holmes County, Ohio, so as to shorten the distance and improve the grade at the turn or angle in said road South-Easterly from the Farm buildings owned by the heirs of John Shaffer deceased where said alteration is prayed for, and is on what is known as Sand Run Hill road in Mechanic Township, Holmes County, Ohio,

Now if the said applicants shall pay into the Treasury of the said County the of all costs and expenses accruing thereon, in case the prayer of said petitioners shall not be granted, or when the proceedings had in pursuance thereof shall not be finally confirmed and established, then this obligation to be void otherwise to be in full force in law.

Attest
Lavi Shaffer

John V Farver
A. W. Logsdon

Viewers Appointed:

John Metzler.
Albert Logsdon.
John Sultman. } viewers.

H. H. Robinson, Surveyor.

Gentlemen: You were appointed by the County Commissioners of Holmes County, Ohio, to view, survey and locate a proposed alteration of State Road on the following route, as petitioned for by John V Farver and others.

Beginning at a point in the State road leading from Coshocton in Coshocton County to Millersburg in Holmes County, Ohio, so as to shorten the distance and improve the grade at the turn or angle in said road South-Easterly from the farm buildings owned by the heirs of John Shaffer, deceased, where said alteration is prayed for, and is on what is known as Sand Run Hill road in Mechanic Township, Holmes County, Ohio.

You are therefore directed with H. H. Robinson the Surveyor appointed by us, to meet at Sand Run Hill, on the 22 day of August 1902 at 9 o'clock A.M. or on your failing to meet on that day, then within five days thereafter, and proceed to view, survey and lay out the said road, and determine whether the public convenience requires that such road or any part thereof shall be sixty feet in width, or whether in your opinion a less width than sixty feet will as well promote the public convenience, and report the width in your opinion the same should be established and opened.

The Law requires (see H 6 + 6) that "the viewers and surveyor shall meet

at the time and place specified in the order of the Commissioners, and after taking an oath faithfully and impartially to discharge the duties of their appointments respectively, shall take to their assistance two suitable persons as Chain Carriers, and one Marker, and proceed to view, survey and lay out or alter the road as prayed for in the petition, or as near the same as in their opinion a good road can be made at reasonable expense, taking into consideration the utility, convenience, inconvenience and expense which will result to individuals, as well as to the public, if such road or any part thereof is established and opened or altered; and also (see 4642) that they "shall also be a jury to assess and determine the compensation to be paid in money for the property sought to be appropriated, without deduction for benefit to any property of the owner, and to assess and determine how much less valuable, if any, the land or premises from which such appropriation may be taken, will be rendered by the opening and construction of the road".

And you are further required to make and sign a report in writing, stating your opinion in favor of or against the establishment or alteration of the road, or any part thereof, and set forth the reasons of the same, which report, together with the plat and survey of the road, or alteration, shall be delivered to the County Auditor by one of the viewers on or before the first day of our Session in September next. You will also at the time you make your report of the view, also make a separate report in writing, stating the amount of damages, if any, and to whom, by you assessed, which would accrue by the opening of the road, and file the written applications, on which such assessments have been made, with the County Auditor, and be further governed in your proceedings under this order by the provisions of the Statute in such case made and provided

By Order of the Commissioners.

Served Aug. 6th 1902.

M. S. Mackey
Auditor of Holmes County, O.

Notice to Land Owners of the time and place of holding view,
and of the day by which claims for compensation must be filed

To the heirs of John Shaffer deceased. you are hereby notified that the viewers and surveyor appointed by the Commissioners of Holmes County, Ohio, in their order of August 5th A.D. 1902 to lay out and survey the alteration of a State Road as petitioned for by the undersigned and others, will meet at Sand Run Hill on the 22nd day of August A.D. 1902 for the purpose set forth in said order.

You are also notified that claims for compensation must be filed with the viewers by the 22nd day of August - A.D. 1902.

Dated this 6th day of August - A.D. 1902

Principal Petitioner

Proof of Service:

The State of Ohio Holmes County s.s.
having been duly sworn States that on the _____ day of _____ 1902 being not less than six days before the time appointed for the meeting of the viewers and surveyor he served a copy of the foregoing notice upon Andrew Shaffer part owner and acting for the heirs of John Shaffer was present at the survey of the alteration of road, and assented to the viewers award for compensation. Signed this 22nd day of August - A.D. 1902

A. H. Robinson
Co Surveyor

ROAD RECORD

Certificates of Making Oath:

The State of Ohio, }
Holmes County. } ss.

Be it remembered, that on this 19th day of August A.D. 1902. personally appeared before me H. H. Robinson a County Surveyor in and for said County, and the person appointed by the Commissioners as the Surveyor of an alteration of State road petitioned for by John V. Farver and others, and was by me duly sworn, faithfully and impartially to discharge the duties of his appointment.

M. S. Mackey, Auditor.

The State of Ohio, }
Holmes County ss. }

Be it remembered, that on this 22nd day of August A.D. 1902. personally appeared before me, H. H. Robinson a County Surveyor in and for said County, John Metzler Albert Lagsdon and John Sultman viewers of a change in State road petitioned for by John V. Farver and others, and were by me duly sworn, faithfully and impartially to discharge their duties respectively.

H. H. Robinson
County Surveyor.

Claim for Compensation.

To the viewers of the road petitioned for by John V. Farver and others, The undersigned respectfully represent that they are the owners of the following described real estate situate in the County of Holmes and State of Ohio, to wit: west part of the North east quarter of Section 1. Township 8. R. 7. Seventy one acres. also East part of $N\frac{1}{2}$ of North west quarter, said Section Township and Range $7\frac{1}{2}$ acres being all the lands of which John Shaffer lately of said County of Holmes Ohio. died seized, over which it is proposed to locate said road and alter the same as now there.

They claim compensation for so much of their land as may be appropriated to said road, and also damages for the injury which the premises from which such appropriation is made, will sustain by the location of said road and alterations of road now there.

Aug 22, 1902.

Elizabeth Shaffer owner of life Estate.
Andrew Shaffer
Catharine Schwartz
Lucinda Brock
Margaret Emerson
Mary Shaffer owners of said lands subject to said Life Estate.

Also S.W. Corner South east quarter Sect 21 T⁸ R-7 also S E pt - SW of same Section T⁸ + Range 7 $\frac{1}{2}$

Report of Viewers:

To the Board of Commissioners of Holmes County, Ohio:

In obedience to your Order, dated August 5th A. D. 1902, we, the undersigned viewers, appointed under said Order, met with H. H. Robinson Surveyor, at Sand Run Hill, on August 22, and were severally sworn to discharge, faithfully and impartially, the duties required of us in said Order.

We took to our assistance Guy R. Palmer and James Devore as chain carriers and James Rinehart as a marker, and proceeded to view, survey and lay out said proposed change of "State road" as prayed for in the petition, or as near the same as in our opinion a good road can be made at reasonable expense, taking into consideration the utility, convenience, inconvenience and expense which will result to individuals as well as to the public; if the said road or any part thereof is established and opened or altered, as follows: For description of survey and route, see surveyors report hereto attached which report is made part of our report.

40 feet

We would respectfully report that our opinion is that the said alteration of state road ought to be established for the following reasons: It would much improve the grade, consequently would be a great improvement, and of public utility, we have also determined that the public convenience requires that such alteration of road shall be established and opened 40 feet in width.

All of which is respectfully submitted. August 22 1902

John D Metzler
Albert W Logsdon
John W Aultman Viewers

Fees:

John D Metzler	Viewer	1 day	\$1.50	Guy R Palmer	Chairman	1 day	\$1.00
Albert W Logsdon	"	1 day	1.50	James Devore	"	"	1.00
John W Aultman	"	1 day	1.50	James Rinehart	Marker	"	1.00
				H. H. Robinson	Surveyor	1 day	5.00

Separate Report of Viewers:

To the Board of Commissioners of Holmes County, Ohio. The undersigned viewers of the change of state road petitioned for by John V Farver and others, make the following separate report of the amount of damages, and to whom assessed by them, which would accrue by the opening of the road. The parties named below have filed their written applications for the said allowances according to law, and the same are herewith attached and returned with this report. We have assessed and determined the compensation to be paid in money, for the property sought to be appropriated, in the following sums:

To the heirs of John Shaffer = fifty (\$50.00) Dollars

The above sum has been assessed and determined without deduction for benefit to any property of the owner which would accrue by the opening of the road.

We have also assessed and determined the damages to persons whose premises will be rendered less valuable by the opening and construction of said road, as follows:

None asked for.
John D Metzler } viewers and jurors to assess and
Albert W Logsdon } determine Damages.
John W Aultman }

August 22 1902.

ROAD RECORD

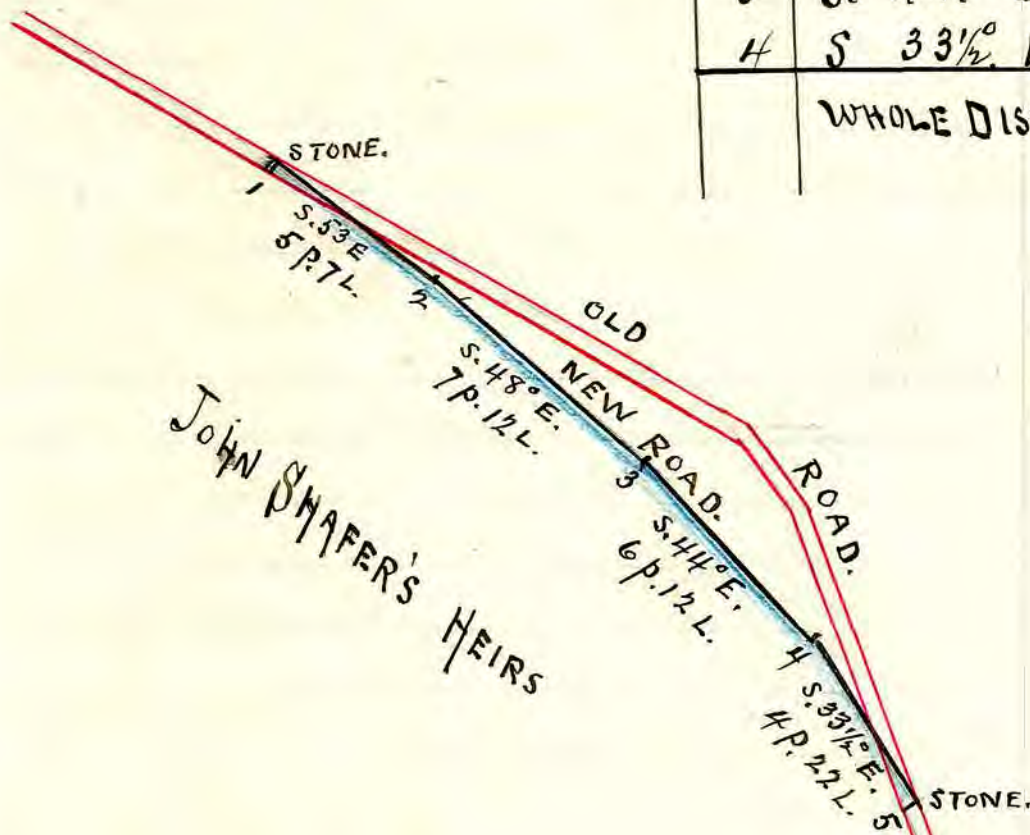
Surveyor's Report & Plat. Alteration State Road Sand Run Hill.

To the Board of Commissioners of Holmes County, Ohio:

The undersigned, in obedience to your order, dated August 5th A.D. 1902 proceeded on the 22nd day of August to survey and mark the proposed change described in said order, under the direction of the viewers therein named, and respectfully submits the following return of said survey: Said alteration is in the North East quarter of section one (1) in Township 8 of Range 7, on "Sand Run Hill", commencing at a Stone in the Public road, thence South 53° East 5 perches and 7 links to a post; Thence South 48° East 7 perches and 12 links to a post; Thence South 44° East 6 perches and 12 links to a telephone pole; Thence South 33½° East 4 perches and 22 links to a Stone in the public road there to end.

Whole distance 24 perches and 3 links.

Station	Bearing.	Distances
1	S. 53° E.	5 P. 7 LINKS
2	S. 48° E.	7 P. 12. "
3	S. 44° E.	6 P. 12. "
4	S. 33½° E.	4 P. 22. "
WHOLE DISTANCE		24 P. 03 LINKS



I certify that the above is a correct plat and return of the survey of the alteration named above

H. H. Robinson, Surveyor of said alteration.

September 3, 1902.

The viewers report on the alteration of State road as petitioned for by John V. Farver et al together with their separate report was this day read for the third time. Motion by Shaffer that said alteration be adopted as set forth in said viewers report, be seconded by Fisher, motion carried, all voting aye.

The Auditor is hereby instructed to order the Trustees of Mechanics Sp. to open up said road and to record the viewers Reports with the plat and Survey of the same.

Order to Township Trustees to Open Road:

Auditor's Office, Holmes County, Ohio.
 Millersburg, O., Sept 8th 1902.

To the Trustees of Mechanic Township Holmes County:

Whereas, The Board of Commissioners in and for our said County, at their Regular September Session A. D. 1902 upon the petition of John V. Farver and others, established the following alteration of State road and ordered the plat and survey of the same to be recorded as follows: Said alteration is in the N.E. quarter of Section One (1) Township eight (8) of Range Seven (7) on Sand Run Hill, commencing at a stone in the public road, thence South 53 degrees East five perches and seven links to a post; thence South 48 degrees East seven perches and twelve links to a post; thence South 44 degrees East six perches and twelve links to a Telephone pole; thence South 33½ degrees East four perches and twenty two links to a stone in the public road, there to end.

Whole distance 24 perches and 2 links.

You will therefore direct the Supervisors of the various Road Districts in your Township through which the said alteration has been laid out and established, to open the same forty feet wide and to keep it in repair according to the Statute in such cases made and provided.

By order of the Commissioners.

M. C. Mackey County Auditor

See Index
 No 4 State Road

ROAD RECORD

SR 179

NE 1/4 of SW 1/4 S26, T20N, R15W

Road Notice. For a change of County Road west of Lakeville, Notice is hereby given that a petition will be presented to the Commissioners of Holmes County at their next Session August 4th A.D. 1902 praying for the change of a County road on the following line to wit: Beginning at a point in the center of the highway north of the west end of a certain Stable, belonging to one David Fink about one half mile west of Lakeville Washington Township Holmes County Ohio; Said Highway being the County road leading from Lakeville to the State Road running from Wooster to Loudenville Ohio; Thence running from said point north of said Stable westerly in a direct course about twenty four rods to the scales owned by one Philip Scharr on said road in said County there intersecting the line of said the road sought to be changed.

June 27. 1902.

Robert Beatty
A Petitioner.Road Petition.

To the Board of Commissioners of Holmes County, Ohio, The undersigned petitioners, resident freeholders of said County, respectfully represent that the public convenience requires the change of a County road on the line hereinafter described, and pray that your Body will institute and order the proper proceedings in the premises to change such road to wit: Beginning at a point in the center of the Highway, north of the west end of a certain Stable belonging to one David Fink about one half mile west of Lakeville, Washington Township Holmes County, Ohio; Said Highway being the County Road leading from Lakeville to the State Road running from Wooster to Loudenville Ohio; Thence, running from said point north of said Stable westerly in a direct course about twenty four rods to the scales owned by one Philip Scharr on said road sought to be changed.

Dated this day of July, A.D. 1902.

Petitioners Names.

Robert Beatty,
David Gallier
John W Horn
Jacob Miller
Gust Kick
Phil
John Kirigger
Edwin Thompson
John W Shearer
W A Haines
J F Easton
John Harris

Petitioners Names.

H J Smetzer
D L Krause
E J Lazier
J M Krause

Filed Aug. 2^d 1902M L Mackay
Auditor.

Road Bond.

Know all men by these Presents:

That we Robert Beatty and Charles House are held and firmly bound unto the State of Ohio for the use of Holmes County, in the penal sum of two hundred dollars, for the true and faithful payment of which well and truly to be made, we bind ourselves, jointly and severally, our heirs, executors and administrators, by these Presents.

Sealed with our seals, and dated at Millersburg this day of July 1902.

The conditions of the above obligation are such, that, whereas, application has been made to the Board of Commissioners of said Holmes County for the change of a County Road, on the following line, to wit: Commencing at a point in the center of the Highway north of the west end of a certain Stable belonging to one David Fink, about one half mile west of the Village of Lakeville Washington Township Holmes County, Ohio, said Highway being the County Road leading from Lakeville to the State Road running from Wooster to Loudenville, Ohio; Thence running from said point north of said Stable westerly in a direct course about twenty four rods to the scales owned by one Philip Scharr on said road in said County there intersecting the line of the road sought to be changed.

Now if the said applicants shall pay into the Treasury of the said County the amount of all costs and expenses accruing thereon, in case the prayer of said petitioners shall not be granted, or when the proceedings had in pursuance thereof shall not be finally confirmed and established, then this obligation to be void, otherwise to be in full force in law.

Attest

Robert Beatty seal
Charles House seal

Filed August, 4th 1902

W. L. Mackey Auditor.

Appointment of Viewers and Surveyor.

Auditor's office Holmes County, Ohio.
August 5th 1902.

Charles Snow }
Godfrey Spreng } Viewers.
John Koehler }
H. H. Robinson Surveyor.

Gentlemen:

You were appointed by the County Commissioners of Holmes County, Ohio, to view, survey and locate a proposed change of County road on the following route, as petitioned for by Robert Beatty and others.

Beginning at a point in the center of the Highway north of the west end of a certain Stable belonging to one David Fink about one half mile west of the village of Lakeville, Washington Township Holmes County, Ohio, said Highway sought to be changed being the County Road leading from Lakeville to the State road running from Wooster to Loudenville, Ohio; Thence running from said point north of said Stable westerly in a direct course about 24 rods to the scales owned by one Philip Scharr, on said road in said County, there intersecting the line of the road sought to be changed.

ROAD RECORD

You are therefore directed with H. H. Robinson the Surveyor appointed by us, to meet at David Finke, on the 21st day of August 1902, or on your failing to meet on that day, then within five days thereafter, and proceed to view, survey and lay out the said road, and determine whether the public convenience requires that such road or any part thereof shall be sixty feet in width, or whether a less width than sixty feet will as well promote the public convenience, and report the width in your opinion the same should be established and opened.

The law requires (Sec. 4646) that the viewers and Surveyor shall meet at the time and place specified in the order of the Commissioners and after taking an oath faithfully and impartially to discharge the duties of their appointments respectively, shall take to their assistance two suitable persons as chain carriers and one marker, and proceed to view, survey and layout or alter the road as prayed for in the petition, or as near the same, as in their opinion a good road can be made at reasonable expense taking into consideration the utility, convenience and expense, and inconvenience which will result to individuals, as well as to the public, if such road or any part thereof is established and opened or altered; and also (Sec. 4642) that they shall also be a jury to assess and determine the compensation to be paid in money for the property sought to be appropriated, without deduction for benefit to any property of the owner, and to assess and determine how much less valuable, if any, the land or premises from which such appropriation may be taken, will be rendered by the opening and construction of the road.

And you are further required to make and sign a report in writing stating your opinion in favor of or against the establishment or alteration of the road, or any part thereof, and set forth the reasons of the same, which report, together with the plat and survey of the road, or alteration, shall be delivered to the County Auditor by one of the viewers, on or before the first day of our session in September next.

You will also at the time you make your report of the view, also make a separate report, in writing, stating the amount of damages if any, and to whom, by you assessed, which would accrue by the opening of the road, and file the written applications, on which such assessments have been made, with the County Auditor, and be further governed in your proceedings under this order by the provisions of the Statute in such case made and provided.

By order of the Commissioners.

M. C. Mackey County Auditor.

Notice of appointment served
Aug 5th 1902.

Notice to Land Owners, of the time and place of holding View, and of the day by which claims for compensation must be filed.

To
 you are hereby notified that the viewers and Surveyor appointed by the Commissioners of Holmes County, Ohio, in their order of August 5th A.D. 1902 to lay out and survey the proposed change of a County Road petitioned for by Robert Beatty and others, will meet at David Finck's on the 21st day of August A.D. 1902 for the purpose set forth in said order.
 You are also notified that claims for compensation must be filed with the viewers by the _____ day of _____ A.D.
 Dated this _____ day of _____ A.D. _____
 Principal Petitioner

Proof of Service
 The State of Ohio
 Holmes County ss.

States that on the _____ day of _____ being not less than six days before the time appointed for the meeting of the viewers and Surveyor he served a copy of the foregoing notice upon Robert Beatty and Philip Sharr the interested land owners were present at survey, and made no objections to route of survey for change in road
 H. H. Robinson Co. Surveyor
 21st day of August A.D. 1902.

Certificates of Making Oath:
 The State of Ohio)
 Holmes County, ss.

Be it remembered, that on this 19th day of August A.D. 1902, personally appeared before me, H. H. Robinson, a County Surveyor in and for said County, and the person appointed by the Commissioners to survey a proposed alteration of a County Road petitioned for by Robert Beatty and others and was by me duly sworn, faithfully and impartially to discharge the duties of his appointment.
 M. C. Mackey Auditor

The State of Ohio,)
 Holmes County, ss.)
 Be it remembered, that on this 21st day of August A.D. 1902, personally appeared before me, H. H. Robinson a County Surveyor in and for said County, Charles Finck, Godfrey Spreng and John Taylor viewers of a change in a County road petitioned for by Robert Beatty and others, and were by me duly sworn faithfully and impartially to discharge their duties respectively.
 H. H. Robinson
 County Surveyor

ROAD RECORD

SR 179

NE 1/4 of SW 1/4 S26, T20N, R15W

Report of Viewers:

To the Board of Commissioners of Holmes County, Ohio:
 In obedience to your order, dated August 5th AD 1902, we, the undersigned viewers, appointed under said order, met with H. H. Robinson Surveyor, at place designated on August 21st 1902 and were severally sworn to discharge, faithfully and impartially, the duties required of us in said order.

We took to our assistance Guy R. Palmer and Charles Knox as chain carriers, and Godfrey Spreng as a marker and John Kaylor as flag man, and proceeded to view, survey and layout said proposed alteration of a County road "as prayed for in the petition, or as near the same as in our opinion a good road can be made at reasonable expense, taking into consideration the utility, convenience, inconvenience and expense which will result to individuals as well as to the public" if the said road or any part thereof is established and opened or altered, as follows: For description of route, see Surveyor's report hereto attached which report is made part of our report.

We would respectfully report that our opinion is that the said alteration ought to be established for the following reasons: It would be of public utility, and would do away with a piece of road which is narrow and is considered dangerous, by reason of not being able to see far ahead.

40 feet-

We have also determined that the public convenience requires that such alteration shall be established and opened 40 feet in width.

All of which is respectfully submitted.

August 21st 1902 Charles Knox }
 Godfrey Spreng } Viewers
 John Kaylor }

Fees:

Charles Knox viewer 1 day	\$ 1.50	Guy R. Palmer Chairman 1 day	\$ 1.00
Godfrey Spreng " " "	1.50	Chas Knox " " "	1.00
John Kaylor " " "	1.50	Godfrey Spreng Marker " "	1.00
		John Kaylor Flagman " "	1.00
		H. H. Robinson Surveyor 1 1/2 days	7.50

Separate Report of Viewers.

To the Board of Commissioners of Holmes County Ohio: The undersigned viewers of the change of County road, petitioned for by Robert Beatty and others make the following separate report of the amount of damages, and to whom assessed by them, which would accrue by the opening of the road. The parties named below have filed their written applications for the said allowances according to law, and the same are hereto appended and returned with this report.

We have assessed and determined the compensation to be paid in money, for the property sought to be appropriated as follows in the following sums, each of the above sums

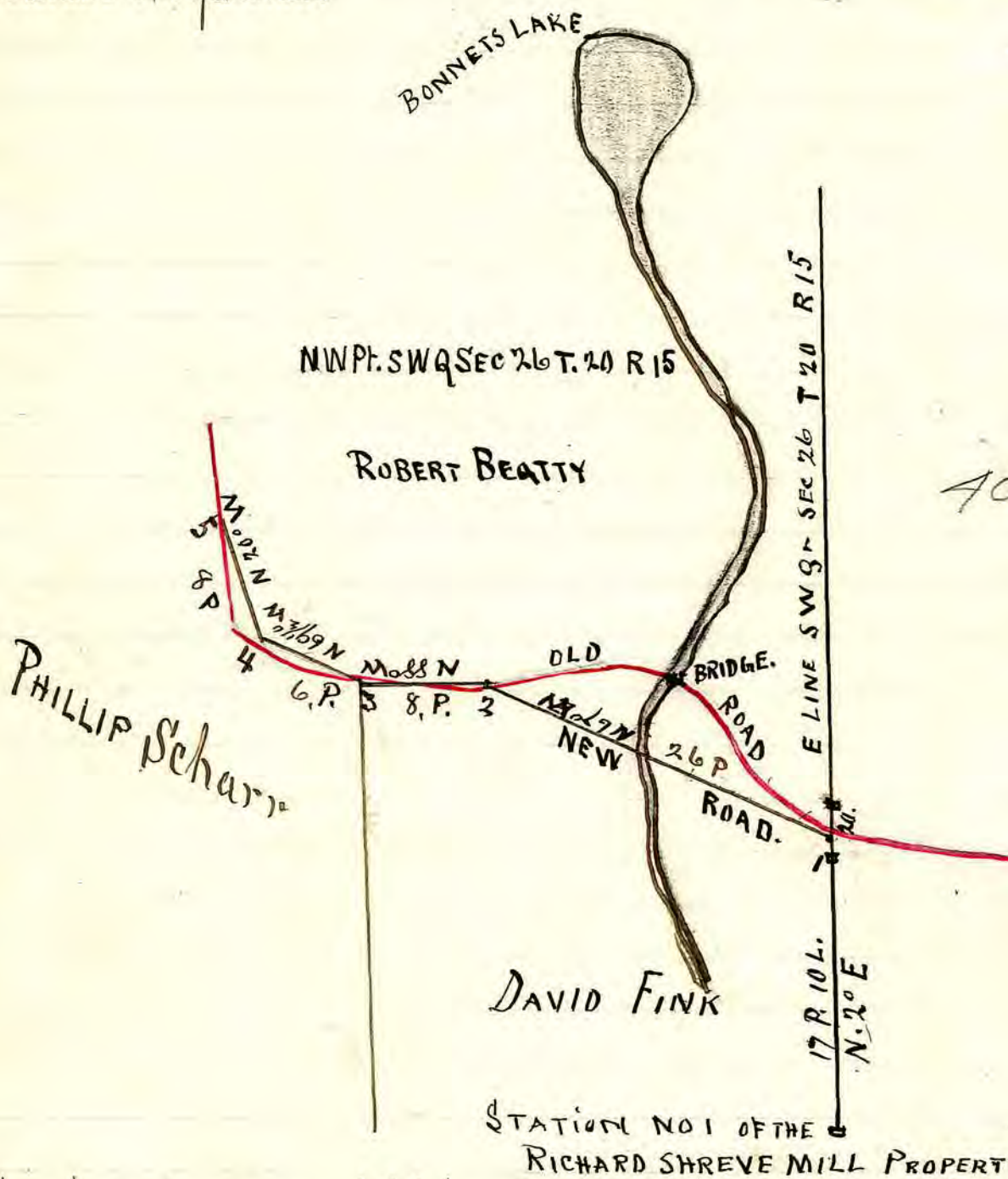
has been assessed and determined without deduction for benefit to any property of the owner, which would accrue by the opening of the road,
 We have assessed and determined the damages to persons whose premises will be rendered less valuable by the opening and construction of said road, as follows:

None asked for.

Charles Knox
 Godfrey Sprang } viewers and jurors
 John Kayler } to assess and determine damages.
 Aug 21, 1902

SURVEYOR'S REPORT.

To the Board of Commissioners of Holmes County, Ohio: The undersigned in obedience to your order, dated August 5 A.D. 1902, proceeded on the 21st day of August 1902 to survey and mark the alteration or change of County road described in said order, under the direction of the viewers therein named, and respectfully submits the following return of said survey: Commencing for the center of the road 20 feet north of a stone being 17 perches and 10 links north of Station No. 1 of the old Mill privileges of Richard Shreve, said starting point is on the east line of the south west quarter of section 26 in Township No. 20, of Range No. 15. in the center of the County Road leading west from Lakeville in Washington Township, "Willow" 5" S. 70° W. 30 1/2 links. Thence North 67° west 26 perches to a post; Elm. North 16 links Thence north 88° west 8 perches to a post; Thence north 69 1/2° west, 6 perches to a post; Walnut 12" North 5 1/2° E. 3 p. Thence north 20° west 8 perches to a post; Walnut 12" East 30 links; Whole distance 48 perches.



I certify that the above is a correct plat and return of the survey of the alteration of Road named as petitioned for by Robert Beatty et al.
 H. H. Robinson
 Surveyor of said Alteration.

Alteration of County Road
Established by Commissioners

Robert Beatty et al

Commissioners
Journ. Vol 10 p 131

The viewers Report on the proposed change of County road as petitioned for by Robert Beatty and others was this day read for the third time together with their separate report. Motion was made by Allison and seconded by Spaffor that said proposed change be established as set forth in said viewers report motion carried all voting aye. The Auditor is hereby instructed to notify the Trustees of Washington Township to open said road, and to record the viewers report with the plat and Survey of the same.

Order to Township Trustees to Open Road.

Auditor's Office, Holmes County, Ohio,

Millersburg, Ohio, September 9 1902

To the Trustees of Washington Township, Holmes County:

Whereas, The Board of Commissioners in and for our said County, at their Regular September session, A.D. 1902 upon the petition of Robert Beatty and others, established the following alteration of County Road and ordered the Plat and Survey of the same to be recorded as follows: Commencing for the center of the road 20 feet North of a stone, said Stone being 17 perches and 10 links North of Station No 1 of the old Mill privilege of Richard Threew, said starting point is on the east line of the South west quarter of Sec. 26, in Township 20 of Range No 15, in the center of the County road leading west from Lakesville in Washington Township,

Thence North 67 degrees West 26 perches to a post;

Thence North 88 degrees West 8 perches to a post;

Thence North 69 1/2 degrees West 6 perches to a post;

Thence North 20 degrees West 8 perches to a post;

Whole distance 48 perches.

You will therefore direct the Supervisors of the various Road Districts in your Township through which the said change of County road has been laid out and established, to open the same 40 feet wide, and to keep it in repair, according to the Statute in such cases made and provided.

By order of the Commissioners,

M. C. Mackey

County Auditor

See Order
p 322

Road Petition: Dup.

To the Board of Commissioners of Holmes County, Ohio:
 The undersigned Petitioners, resident freeholders of said County, respectfully represent that the public convenience requires the vacation of a County road on the line hereinafter described; and pray that your Body will institute and order the proper proceedings in the premises to vacate such road to wit: Beginning at point in the County road on the east line of the North East quarter of Section (3) three in Township 19 of Range 15. Thence running South west about 20 Rods to a point in the County road running North and South, there to end.

Dated this 5th day of September A. D. 1900.

H. S. Smetzer,
 John W. Shipp,
 G. W. Houdenschild,
 W. W. Spreng
 Anderson Jeffries
 David Millinger
 John W. Haffer
 Jacob Bowman
 Michael Schulte
 Philip Murrell
 David Collier
 Edwin Thompson
 John Horn

J. M. Graven
 John W. Shear

Finding of Commissioners in above Petition for vacation.

In the matter of the vacation of County Road as petitioned for by H. S. Smetzer et al motion was made by Shaffer and seconded by Fisher that said road be vacated as prayed for in said petition Motion Carried all voting aye.

Cour Jour
 Vol 10 p 131

TR 261

Jacob Smively

Petition for Alteration of a County Road.

To the Board of County Commissioners of Holmes

County, Ohio:

Your Petitioners, residents of said County respectfully represent that it is necessary for the convenience of themselves and neighbors, and for the public in general, that the County road, the beginning of which is located about 40 Rods south west of the residence of George Huffelinger, at the Fork Road in the North half of the South East quarter of section (18) eighteen Township (19) nineteen of Range (15) fifteen in Washington Township Holmes County, Ohio, running northward through the lands owned by said George Huffelinger, thence northward, through the lands owned by Matilda B and Charles Miller, thence northward about 45 rods through the lands owned by Frederick W. and Charles A. Huffman, to the half section line between the lands of said Frederick W. and Charles A. Huffman on the East of said line, and the lands owned by Andrew Baldner, on the west of said line which follows said line north about 35 rods, to the section line between sections (7) seven and (18) eighteen, thence north, on the aforesaid half section line, through section (7) seven about (160) one hundred and sixty Rods, between the lands owned by Frederick W. and Charles A. Huffman, on the east of said line, and the lands owned by Jacob Smively on the west of said line. Thence west about (80) eighty rods on the half section line in said section (7) seven, between the lands owned by Jacob Smively on the south of said line, and the lands owned by Michael Weimer on the north of said line, to the Fork Road, be altered and changed to run along the following route: Beginning in the County road about (30) thirty rods north east of the residence of George Huffelinger, on the section line between sections (17) seventeen and (18) eighteen, at a point where the half section line running through said sections east and west intersect with said section line, running north along on said section line about 30 rods. Thence running in a north westerly direction, through the lands owned by George Huffelinger in section (18) eighteen; thence through the lands owned by Frederick W. and Charles A. Huffman in sections (18) eighteen and (7) seven in a northern, and a north westerly direction; Thence in a northwesterly direction about (15) fifteen rods. through the lands owned by Emanuel E. Hoffman, to the half section line, between the lands owned by said Emanuel E. Hoffman, on the east of said line, and Michael Weimer on the west of said line, in said section (7) seven; Thence north on said half section line about (80) eighty rods, between the lands owned by said Emanuel E. Hoffman and Michael Weimer; Thence running westward on the travelled road, through the lands owned by Michael Weimer, about (80) eighty Rods in said section (7) seven, there to intersect the County road running north and south, the place of termination.

Your petitioners, residents of said Holmes County, Ohio, therefore ask that such proceedings may be had as are authorized and required by law for the establishment of the alteration of a road along the proposed route. 1901.

Jacob Smively
John Young
F. W. Huffman
E. A. Huffman
Jacob Beck
Andrew Baldner
George Huffelinger

W. P. Huffelinger
S. B. Jarvis

Know all men by these presents:

That we, Michael Weimer, George Hoffelinger, and F.W. and O.A. & C. Huffman, the owners of the land through which the following described route passes, do, in consideration of the convenience of ourselves, and that of the travelling public, on the acceptance of the same by the Board of County Commissioners of Holmes Co., Ohio, give and dedicate the same to Holmes County, Ohio, for the purposes of a County road; so long as it may be used as a public road: It to have the same legal protection as regularly laid out public roads. Said road to be 30 feet in width.

We relinquish all claims for compensation or damage.

Commencing at a stone for the center of the road on the North and South line between the North West, and the North East quarters of Section 7, in township 19, of range 15, where the public road leading east and west crosses said line, near the residence of Michael Weimer: Thence running south 2 degrees west, 72 perches to a post on said center line: thence south 47 degrees east, 58 perches to a post; thence south 30 1/2 degrees east, 34 perches to a post; thence south 32 degrees east, 16 perches to a post; thence south 6 degrees west, 30 perches to a post; thence south 17 degrees east, 42 perches to a post; thence south 3 degrees east, 22 perches to a post; thence south 16 degrees east, 36 perches to a post; thence south 31 degrees east, 77 perches to a post; thence south 42 degrees east, 31 perches to a post; thence south 2 degrees west, 43 perches to a post; thence to end in a County Road leading east and west.

July 15, 1902

Geo. Hoffelinger
O.A. & C. Huffman
F.W. Huffman

Signatures witnessed by
Martin J. Huffman
J. M. Hayes

The State of Ohio
Ashland County ss.

Before me a Justice of the Peace in and for said county, personally appeared the above named George Hoffelinger, O.A. & C. Huffman, and F.W. Huffman who acknowledged that they did sign the foregoing instrument, and that the same is their free act and deed.

In testimony whereof I have hereunto set my hand and official seal at Loudenville, Ohio, this 1st day of October A.D. 1902

Martin J. Hoffelinger
Justice of the Peace.

ROAD RECORD

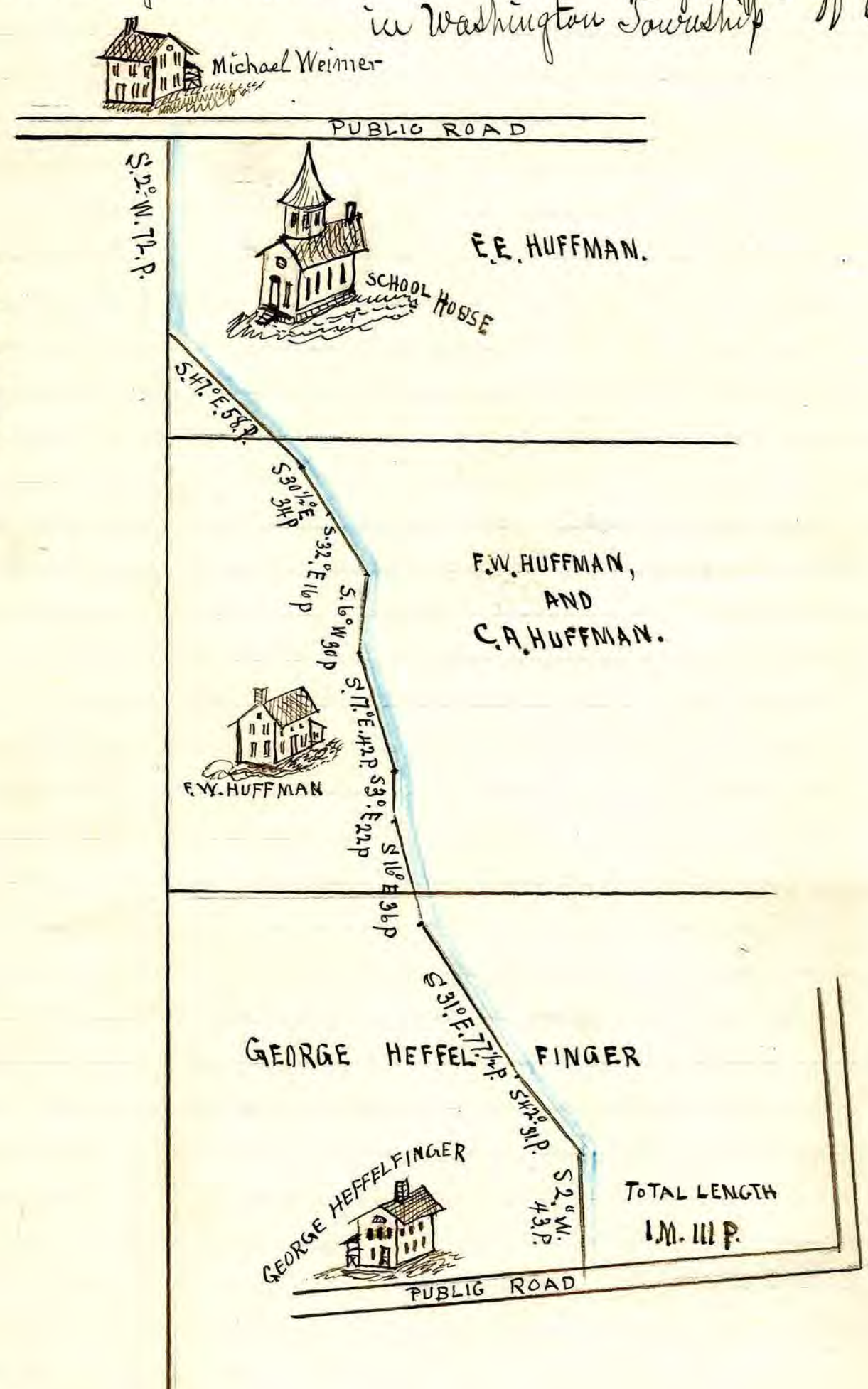
TR 261

Plat and Surveyor's Report on Jacob Snively Alteration:
To the Hon. Board of Commissioners of Holmes Co., Ohio.

Gentlemen. In pursuance to your order I proceeded on the 15th day of July to survey the proposed dedicated road, of Jacob Snively et al. The following is the plat and field notes of the same

commencing on the line between the north east and north west quarters of section 7 in Township 19. of Range 15 in the ^{center of the} Public road leading east and west near the School House and residence of Michael Weimer, thence as indicated on plat, to end in the Public road leading east and west near the residence of George Heffelinger in Washington Township

Road Dedication



Chain Carriers
Guy Palmer jr
F.W. Huffman

July 15th 1902

H.H. Robinson
County Surveyor

Auditors Office Holmes County
Millersburg W. Oct. 7, 1902.

In the matter of the alteration of County Road as petitioned for by Jacob Snively and others the deed of dedication for the same, except where described on the lands of Michael Weimer and E. C. Huffman was this read the second time, and as no compensation or damages were asked, motion was made by Fisher and seconded by Shaffer that the said deed of dedication be and is hereby accepted and that the plat and survey of said road be recorded according to law.

Fisher aye Shaffer aye Deaty aye
Motion Carried

Attest M. B. Mackey
Co. Aud.

B. B. Fisher
Levi Shaffer
P. M. Deaty
Co. Com.

Gen Index
p 327

ROAD RECORD

- Deed of Dedication -

Deed of
Dedication
from
Wm. S. Middaugh
To the
Commissioners
of
Holmes County.

Know all men by these presents that William S. Middaugh, of the County of Holmes, and State of Ohio, in consideration of the sum of One Hundred Dollars, to be paid by the Commissioners of Holmes County, Ohio, do hereby remise, release, and forever quit claim, unto said Commissioners of the County of Holmes, and their successors forever, a right of way for a public highway across the south east quarter of the South east quarter of Section 18, Township 8, of Range 8, of the unappropriated land subject to sale at Janesville, Ohio and being in Holmes County, Ohio.

Said right of way is more particularly described as follows:- Being a strip for a county road 30 feet wide, beginning at a point on the North Line of said quarter about 40 rods East of the northwest corner thereof, and about two rods east of where the run, coming from John McKelvy's farm crosses said north line; thence running in a southwesterly direction to a point on the west line of said quarter about thirty rods south of said northwest corner and on the south east side of said run; the channel of said run to be changed and said right of way to be on the south-east side of said channel as changed, and as a further consideration for this deed of dedication, the old road between said points is to be vacated by said commissioners. And said Middaugh is also to construct said new road as per contract for said consideration of One Hundred Dollars and said vacation.

In testimony whereof, I have hereunto set my hand and seal this 6th day of January, A. D. 1903 -

Signed in the presence of,

W. F. Garver,

J. C. Shaffer,

William S. S. Middaugh,

State of Ohio, Holmes County, W.

Before me, a Notary Public in and for said County, Personally appeared before me the above named William S. S. Middaugh and acknowledged the signing and sealing of the above conveyance to be his voluntary act and deed, this 6th day of January, A. D. 1903.

W. F. Garver, Notary Public.

Motion was made by Fisher and seconded by Shaffer, that the said deed of dedication be and is hereby accepted, according to terms herein.

Vote, Fisher "Aye", Shaffer "Aye", and Dietz "Aye" -

B. C. Fisher,
Levi Shaffer,
P. M. Dietz. } County Commissioners

Petition
for
Vacation

To the Board of Commissioners of Holmes County :-
Your petitioners, freeholders of said county, residing in that part of the County, through which the County Road leading from near the residence of George Heffelfinger to near the residence of Jacob Smirly, in Washington Township, Holmes County, Ohio :- Beginning at the Forks of the Road about 150 rods west of the residence of said George Heffelfinger, thence running northwest through the lands owned by said George Heffelfinger and through the lands owned by Matilda C. and Charles Miller, in a north-westerly direction, and thence in the same direction across the south-west corner of the lands owned by Fred W. and Charles A. Huffman, to the line between the lands owned by said Fred W. & Charles A. Huffman, and the lands owned by Andrew Baldner, thence north on said line to the Section Line between Sections 7 and 18, running east and west, thence north about 320 rods on the line between the lands owned by the said Fred W. & Charles A. Huffman, and the lands owned by Jacob Smirly, thence west on the line between the lands owned by Samuel Jacob Smirly and the lands owned by Michael Krimer about 160 rods, to the Fork Roads, near the residence of said Jacob Smirly. We respectfully represent that said road has become useless, for the following reasons: A road upon a nearer and better route, between the aforesaid points has been established,

And on account of several hills upon said road, the same is no longer travelled.

Wherefore your petitioners pray that said Road may be vacated.

- September 20th 1902 -

Jacob Smirly,
John Beatty,
F. M. Huffman,
C. A. Huffman,
John B. Smirly,
H. G. Huffman,
Adam Heffelfinger,

Jacob Beck,
John Derrenberger,
S. C. Jarvis,
John Young,
George Heffelfinger,
M. P. Heffelfinger,

Received and filed November 10th 1902.

M. C. Mackey, Auditor.

ROAD RECORD

Petition
for
Vacation.

Auditor's Office, Millersburg, O. Dec. 2" 1902.

In the matter of the Petition
of Jacob Quirly et al to vacate
a County Road.

The Applicants, (13) freeholders of Holmes County, residing
in that portion of the County in which a county road
established on a petition of Jacob Quirly and others having filed
their petition for the vacation of said road, ^{said petition} was this day read
publicly for the first time. For Petition See Page 57-

M. C. Mackey, Auditor.

Petition
for
Vacation.

Auditor's Office, Millersburg, O. Jan 7" 1903.

The Petition of Jacob Quirly and others, praying for the
vacation of so much of a County Road as was rendered
useless by the establishment of a County Road petitioned for
by Jacob Quirly and others was this day publicly read
the second time, and it appearing to the full satisfaction
of the Board of Commissioners that the said part of road
prayed to be vacated has become useless, and no
objections being made, motion was made by Fisher and
seconded by Shaffer that said road be and the same is
hereby vacated as prayed for in the petition.

Vote, Fisher "Aye", Shaffer "Aye", Deutz "Aye". Motion Carried.
(For complete record see Page 57) +

ROAD RECORD

Alteration of
Co Road No 69
Knox Tp.

Petition, for change of Co Road. (C. A. Martin.)

Notice is hereby given that a Petition will be presented to the Commissioners of Holmes County, Ohio, at their next session, Monday Oct. 6th, 1902.

Praying for the change of a County road leading from George Ullmans to Nashville on the following line to wit: Commencing at a bridge on the farm of W. O. Miller in Range 15, Township 19, Section 22, thence running East around the Hill about 320 rods crossing the main road at C. E. Martins and running east around the hill about 50 rods and there to end in the public road running East and West.

Aug. 23, 1902

Petitioners:

C. A. Martin
L. W. Hyde } Sp Trustees.
F. A. Kinsey }
W. O. Miller }
John H. Miller }
C. E. Miller }
George Ullman }
Jacob Spreng }
John Ullman }
C. E. Martin }
John Shaffer }
Harou Sigafos }

John Mc Miller
Jack Lowelson
John Jolly
Chas Rodeheffer
John Parsons
Geo A Ullman jr
J. W. Harris
L. H. Harris
L. R. Parsons
C. A. Franks
C. M. Franks.

Road Bond
Alteration Co Road
C. A. Martin Pet.
Road 69
Knox Tp.

Bond.

Know all men by these presents:

That we W. O. Miller and C. A. Franks, are held and firmly bound unto the State of Ohio for the use of Holmes County, in the penal sum of Two Hundred Dollars, for the true and faithful payment of which well and truly to be made, we bind ourselves, jointly and severally, our heirs, executors and Administrators, by these presents.

Scaled with our seals, and dated at Millersburg, this 6th day of October 1902.

The conditions of the above obligation are such, that, whereas, application has been made to the Board of Commissioners of said Holmes County for the change of a county road, on the following line, to wit:

Commencing at a bridge on the farm of W. O. Miller in R. 15, Tp 19, Sec 22, thence running east around the Hill about 320 rods there crossing the main road at C. E. Martin's and running east around the hill about 50 rods and there to end in the public road running East and West.

Now if the said applicants shall pay into the Treasury of the said County the amount of all costs and expenses accruing thereon, in case the prayer of said petitioners shall not be granted, or when the proceedings had in pursuance thereof shall not be finally confirmed and established, then this obligation to be void, otherwise to be in full force in law.

W. O. Miller (Seal.)
C. A. Franks (Seal.)

Viewers -
Alteration Co Road
No 69.

Viewers Appointed Alteration Co Road C. A. Martin et al
Auditor's Office, Holmes County, Ohio.
Millersburg, Oct 6th 1902.

John Hyde
Philip Hofflinger } Viewers.
Henry Hoffmann }
H. H. Robinson, Surveyor.

Gentlemen:

You were appointed by the County Commissioners of Holmes County, Ohio, to view, survey a proposed change of County Road, on the following route, as petitioned for by C. A. Martin et al. Commencing at a bridge on the farm of W. O. Miller in Range 15. Sp. 19. Sect. 22. — Thence running east around the hill 320 rods, then crossing the main road at O. E. Martin's and running east around the hill about 50 rods, and there to end in the public road running east and west. You are therefore directed with H. H. Robinson the Surveyor appointed by us, to meet at Thomas Smails, on the 31st day of October 1902, or on your failing to meet on that day, then within five days thereafter, and proceed to view, survey and lay out the said road, and determine whether the public convenience requires that such road or any part thereof shall be sixty feet in width, or whether a less width than sixty feet will as well promote the public convenience, and report the width in your opinion the same should be established and opened.

The law requires (Sec 4646) that "the viewers and surveyor shall meet at the time and place specified in the order of the Commissioners, and after taking an oath faithfully and impartially to discharge the duties of their appointments respectively, shall take to their assistance two suitable persons, as chain carriers and one marker, and proceed to view, survey and layout or alter the road as prayed for in the petition, or as near the same as in their opinion a good road can be made at reasonable expense, taking into consideration the utility, convenience, inconvenience and expense which will result to individuals, as well as to the public, if such road or any part thereof, is established and opened or altered;" and also (Sec 4642), that they "shall also be a jury to assess and determine the compensation to be paid in money for the property sought to be appropriated, without deduction for benefit to any property of the owner, and to assess and determine how much less valuable, if any, the land or premises from which such appropriation may be taken, will be rendered by the opening and construction of the road.

And you are further required to make and sign a report in writing, stating your opinion in favor of or against the establishment or alteration of the road, or any part thereof, and set forth the reasons of the same, which report, together with the plat and survey of the road, or alteration, shall be delivered to the County Auditor by one of the viewers on or before the first day of our session in December next.

You will also at the time and you make your report of the view, also make a separate report, in writing, stating the amount of damages, if any, and to whom by you assessed, which would accrue by the opening of the road, and file the written applications, on which such assessments have been made, with the County Auditor, and be further governed in your proceedings under this order by the provisions of the Statute in such case made and provided.

By order of the Commissioners
M. G. Mackey County Auditor

ROAD RECORD

Road Notice. (C. A. Martin et al.)

Notice is hereby given that a Petition will be presented to the Commissioners of Holmes County at their next session Oct 6th 1902, praying for the change of a County road on the following line to wit: Beginning at a Bridge on the farm of W. O. Miller in Range 15. Sp 19. Sec 22. Thence running East around the hill 320 rods, thence crossing the main road at C. E. Martin and running East around the hill about 50 rods, and thence to end in the Public road running East and West.

Aug 23 1902.

Proof of service.

The State of Ohio
Holmes County - 55.

W. O. Miller having been first duly sworn states that on — day of 1902 and at least thirty days before October 31 1902 he set up copies of the foregoing notice at the Auditors Office in said County, and in three public places in the Township of Knox through which the road is proposed to be laid out.

(Signed) W. O. Miller.

Sworn to and subscribed before me this 31st day of October 1902

H. H. Robinson

County Surveyor

Notice to Land owners of the time and place of holding view.

Christian Sigafos F. W. Miller John Dets W. O. Miller C. E. Martin and Widow Shaffer you are hereby notified that the viewers and Surveyor appointed by the Commissioners of Holmes County, Ohio. in their order of Oct. 6th 1902 to layout and survey the change of a County road petitioned for by the undersigned and others, will meet at Thomas Smails on the 31 day of October 1902. for the purpose set forth in said order.

You are also notified that claims for compensation must be filed with the viewers by the 31st day of October A. D. 1902.

Dated this 6th day of October A. D. 1902.

W. O. Miller Principal Petitioner

Proof of Service.

The State of Ohio)
Holmes County } S.S.

John Shafer & W. O. Miller having been first duly sworn state that on — day of 1902 being not less than six days before the time appointed for the meeting of the viewers and Surveyor they served a copy of the foregoing notice upon Christian Sigafos, F. W. Miller, John Dets W. O. Miller C. E. Martin and Widow Shaffer

Signed John Shafer
W. O. Miller

Sworn to and subscribed before me this 31st day of October 1902

H. H. Robinson

Co Surveyor.

Notice to Non Resident Land Owners.
Auditors Office Holmes County,

Millersburg, O., October 6-1902

Notice is hereby given to John B Dete whose place of residence is Landenville, O., and to F W Miller whose place of residence is Wooster, Ohio, and Morris W Miller residence unknown that at the October session of the Commissioners of Holmes Co., C. A Martin and others filed a petition praying for a change of a County road along the following route, to wit: - Commencing at a bridge on the farm of W. C. Miller in Range 15 Township 19, Section 22. thence running East around the hill 320 rods there crossing the main road at C. E. Martin's and running East around the hill about 50 rods and thence to end in the public road running East and west.

The Commissioners of said Holmes County appointed viewers and a Surveyor of said proposed change of road to meet at Thomas Smail's on October 31st, 1902 at 10 o'clock A. M. and proceed to perform the duties required by law in said Order.

M. C. Mackey, Auditor.

Certificate of making Oath.

The State of Ohio }
Holmes County } ss.

Be it remembered, that on this 30 day of October A. D. 1902. personally appeared before me, H. H. Robinson a County Surveyor in and for said County, of a change of Co. Road petitioned for by C. A. Martin et al, and was by me duly sworn, faithfully and impartially to discharge the duties of his appointment.

M. C. Mackey Auditor

The State of Ohio }
Holmes County } ss.

Be it remembered, that on this 31st day of October A. D. 1902 personally appeared before me, H. H. Robinson a County Surveyor in and for said County, John Heyde Philip Heffelfinger and Henry Huffman viewers of a change of county road petitioned for by C. A. Martin and others, and were by me duly sworn, faithfully and impartially to discharge their duties respectively.

H. H. Robinson County Surveyor

ROAD RECORD

Report of the Viewers.

To the Board of Commissioners of Holmes County, Ohio:
 In obedience to your order, dated October 6th A.D. 1902. We, the undersigned viewers, appointed under said order, met with A. H. Robinson Surveyor at place designated on October 31st 1902 and were severally sworn to discharge, faithfully and impartially, the duties required of us in said order. We took to our assistance Elmer Miller and H. L. Hyde as chain carriers, and William Ullman as a marker, and proceeded to view, survey and lay out said proposed alteration of County road "as prayed for in the petition, or as near the same, as in our opinion a good road can be made, at reasonable expense, taking into consideration the utility, convenience, inconvenience and expense which will result to individuals as well as to the public," if the said road or any part thereof is established and opened or altered, as follows: For description, course and distance see Surveyor's report, which is made part of our report. We would recommend that so much of the old road becomes useless by reason of the alteration be vacated.

We would respectfully report that our opinion is that the said Alteration ought to be established for the following reasons = The present road is one of the worst roads we know of, and the proposed change makes a splendid grade, and no bridges to build, and but two or three small culverts. We have also determined that the public convenience requires that such alteration shall be established 30 feet in width.

All of which is respectfully Submitted }
 October 31 - 1902 - } John H. Hyde }
 Philip Heffelfinger } viewers
 H. G. Huffman }

Fee Bill.

John H. Hyde	viewer one day	\$ 1.50
Philip Heffelfinger	" " "	1.50
H. G. Huffman	" " "	1.50
Elmer Miller	chainman " "	1.00
H. L. Hyde	" " "	1.00
Wm. Ullman	Marker " "	1.00
A. H. Robinson Surveyor 2 days		\$10.00

October 31st 1902

To the County Commissioners of Holmes County, Ohio, the following is John B. Dete's Bill for compensation for the right of way across his lands in Kinax Township Holmes County, Ohio, for a County road granted to petitioners, by said Commissioners on October 6, 1902.

For	rods of fence at 55 cents per rod
"	Acres and rods of Land at \$5.00 per acre
"	Timber

John B. Dete

Separate Report of the Viewers.

To the Board of Commissioners of Holmes County, Ohio:

The undersigned viewers of the alteration of County Road, petitioned for by C. A. Martin and others make the following separate report of the amount of damages, and to whom assessed by them, which would accrue by the opening of the road. The parties named below have filed their written applications for the said allowances according to law, and the same are hereto appended and returned with this report.

We have assessed and determined the compensation to be paid in money, for the property sought to be appropriated, in the following sums:

To John B. Dote twenty five Dollars.
Elisabeth Sigafos Ten Dollars

Each of the above sums has been assessed and determined "without deduction for benefit to any property of the owner," which would accrue by the opening of the road.

We have assessed and determined the damages to persons whose premises will be rendered less valuable by the opening and construction of said road, as follows:

None asked for
John H. Heyde } viewers and jurors
Philip Haffelfinger } to
A. B. Huffman } Assess and determine damages.
Oct 31st 1902

To the Honorable, The viewers of the alteration of the County road petitioned for by W. Q. Miller and others Mary Schaffer being the owner of land through which said alteration was located, and not knowing that a written claim was required of me for compensation; and more particularly that the road was located diagonally across a meadow field instead of along the bank on the west side of said field; I would respectfully ask that reasonable compensation be granted me

Nov 3 1902 Mary Schaffer

To the Honorable Board of Commissioners of Holmes County we the undersigned viewers of said above named alteration of road, are of opinion that the above claimant is justly entitled to \$75.00 as compensation for land taken for the purpose of said alteration and recommend that she be paid that amount.

62 rods

J. H. Heyde }
A. B. Huffman } viewers of said Road.
Philip Haffelfinger }

I Elisabeth Sigafos being owner of land through which a proposed County road petitioned for by W. Q. Miller and others, do claim compensation enough to fence the road

Oct 31 1902

Elisabeth Sigafos
By Aaron Sigafos

ROAD RECORD

Surveyor's Report on A. C. Martin Road.

To the Board of Commissioners of Holmes County, Ohio:

The undersigned, in obedience to your order, dated October 6, A.D. 1902, proceeded on the 31st day of October to survey and mark the Alteration of County road described in said order, under the direction of the viewers therein named, and respectfully submits the following return of said Survey =

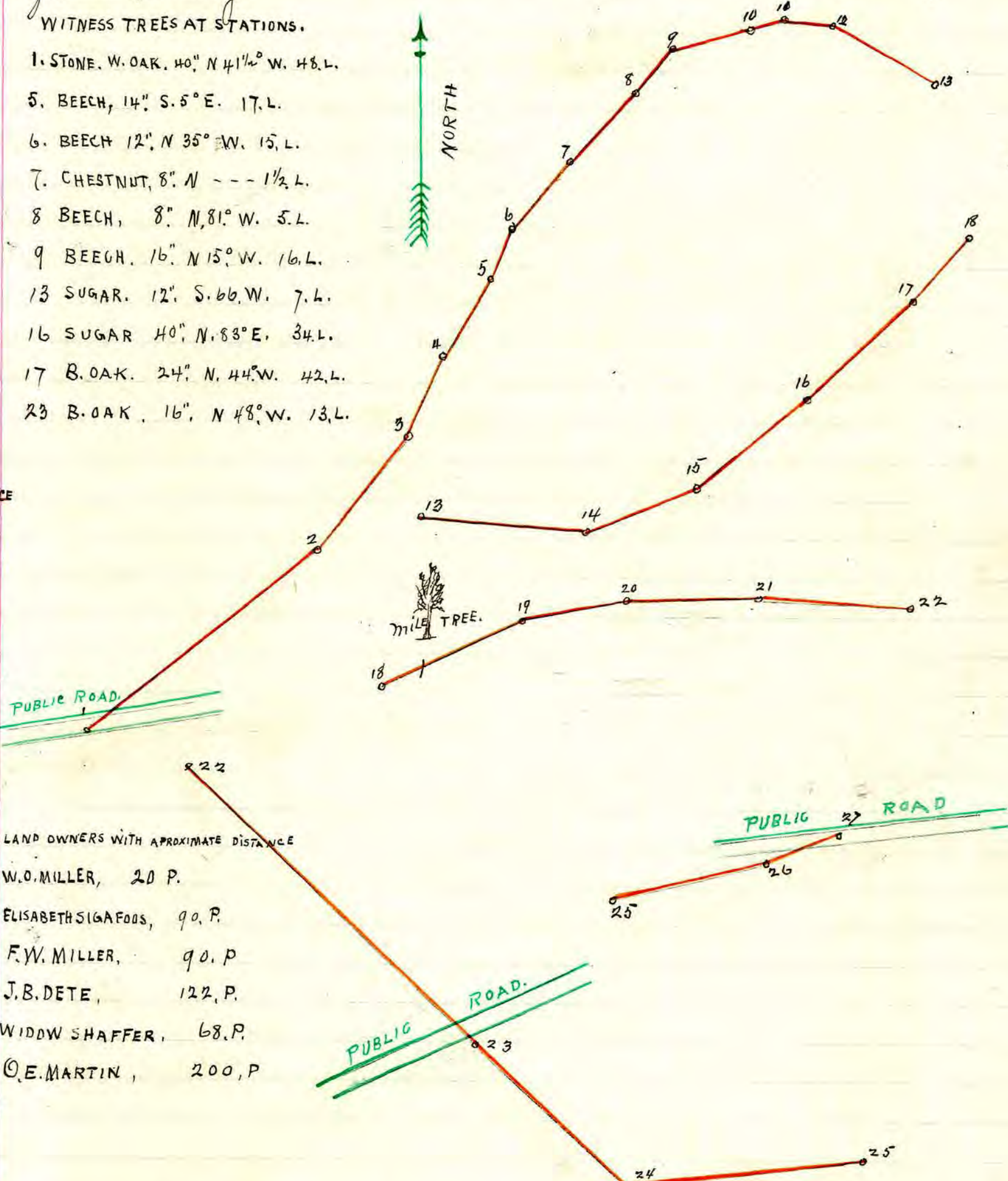
WITNESS TREES AT STATIONS.

- 1. STONE. W. OAK. 40" N 41 1/2° W. 48. L.
- 5. BEECH, 14" S. 5° E. 17. L.
- 6. BEECH 12" N 35° W. 15. L.
- 7. CHESTNUT, 8" N --- 1 1/2. L.
- 8 BEECH, 8" N, 81° W. 5. L.
- 9 BEECH. 16" N 15° W. 16. L.
- 13 SUGAR. 12" S. 66° W. 7. L.
- 16 SUGAR 40" N. 83° E. 34. L.
- 17 B. OAK. 24" N. 44° W. 42. L.
- 23 B. OAK. 16" N 48° W. 13. L.

No. 69.

FIELD NOTES.

STATION.	BEARING	DISTANCE
1.	N. 53° E.	50. P.
2.	N. 39 1/2° E.	24. P.
3.	N. 26° E.	16. P.
4.	N. 33° E.	14. P.
5.	N. 22° E.	10. P.
6.	N. 44° E.	16. P.
7.	N. 44 1/4° E.	16. P.
8.	N. 43° E.	10. P.
9.	N. 53° E.	14. P.
10.	N. 79° E.	6. P.
11.	S. 82° E.	8. P.
12.	S. 62° E.	18. P.
13.	S. 85° E.	28. P.
14.	N. 70° E.	22. P.
15.	N. 50° E.	22. P.
16.	N. 47° E.	26. P.
17.	N. 40° E.	12. P.
18.	N. 65° E.	26. P.
19.	N. 79° E.	19. P.
20.	S. 89° E.	24. P.
21.	S. 86° E.	25. P.
22.	S. 44° E.	68. P.
23.	S. 47° E.	38. P.
24.	N. 82° E.	40. P.
25.	N. 86 1/2° E.	28. P.
26.	N. 67° E.	10. P.
		590 P. 9. L.
1 MILE		270 P. 9. L.
or 1 3/4 M.		330 P. 9. L.



LAND OWNERS WITH APPROXIMATE DISTANCE

- 10 N. 79° E. 6. P. W. O. MILLER, 20 P.
- 11 S. 82° E. 8. P. ELISABETH SIGAFOOS, 90. P.
- 12 S. 62° E. 18. P. F. W. MILLER, 90. P.
- 13 S. 85° E. 28. P. J. B. DETE, 122. P.
- 14 N. 70° E. 22. P. WIDOW SHAFFER, 68. P.
- 15 N. 50° E. 22. P. O. E. MARTIN, 200. P.

Commenced the alteration at the place designated in the order, at a stone planted in the public road, near a spring, and ended in the public road at a post. at stake 27

I certify that the above is a correct plat and return of the survey of the alteration of County road named above.

H. H. Robinson
Surveyor of said alteration.

Road Dedication by William D Casey and Others.
To the Honorable Board of Commissioners, Of Holmes County, Ohio
Gentlemen:

We the undersigned owners of the land through which an open road, now and for a long time has existed, but is not on record as a public road, do hereby dedicate and convey to Holmes County, Ohio, for the purposes of a Public County road, the same to the width of 30 feet; And to describe as follows: Beginning at a point in a public road leading from Bloomfield to Kilbuck, beginning in the center of, and on the north line of the South East quarter of Section 23, in Township 8, of Range 7; Thence South along said center line, and on the line of said existing public road to the north line of Coshocton County; from which point there is an existing private road leading southerly to intersect a public road leading from Bloomfield to Spring Mountain, in Coshocton County. Subject to the acceptance and approval of your honorable board.

June 21st, 1904

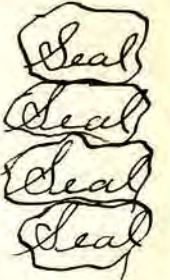
William D Casey
A. W. Graham
Mozia Carpenter

The Dedication of Said Road is accepted

Levi Shaffer
P. M. Deitz
B. C. Fisher.

(Commissioners)

M. C. Macsey, Auditor



ROAD RECORD

"Road Petition for Vacation"

To the Board of Commissioners of Holmes County, Ohio:
 The undersigned petitioners, resident freeholders of said County, respectfully represent that the public convenience requires the vacation of a County road on the line herein after described; and pray that your Body will institute and order the proper proceedings in the premises to vacate such road to-wit: Beginning at the road sought to be vacated is a portion of County road leading east from George Ullman in Hunt Township, to intersect the County road leading from Nashville South past Jack Paulson's in said Township: The portion sought to be vacated to commence at west end of a new road recently petitioned for by C. A. Martin and others (and now opened and traveled) and leading east over the hills to end in the east end of said new road near the barn of W. Maurer. Said portion is rendered useless by reason of the opening of said new road.

Dated this 25th day of June A. D. 1904

"Petitioner's Names"

O. E. Martin
 J. R. Parsons
 W. D. Miller
 Harry O. Stonebrook
 C. A. Franke
 C. T. Shank
 John McMiller
 D. Morschier
 Jacob Sprang
 H. H. Wachtel
 C. C. Berington
 J. W. Harris
 W. L. Drake
 J. Powelson
 E. Miles
 O. W. Remington
 John G. Baking
 Griffith Fuller
 M. C. Martin
 Edwin Martin

Road petition to vacate
 Filed Aug. 1 1904

"Petitioner's Names"

C. L. Oberholtzer
 H. V. Oberholtzer
 C. M. Francis
 John Lefner
 W. D. Ullman
 G. W. Wenger
 C. A. Stamer
 C. A. Stamer
 Geo. W. Pyle
 J. L. Parsons
 C. M. Reed
 W. C. Faler
 R. Berington
 C. E. Drake
 W. H. Parsons
 C. D. Berington
 W. L. Fisher
 Ed. Powelson
 J. D. Cline
 A. J. Maurer

M. C. Macey,
 Auditor

Remonstrance
to the Holmes
County Comms.
of

To the Board of County Commissioners of Holmes Co., Ohio.
The undersigned interested citizens of Holmes County Ohio
herby remonstrate against the granting of the petition dated
June 30th 1904. or any other to close and vacate the county
road running east from George Allman to Nashville in
Holmes County Knox Township Ohio from the crossing of
roads on John B Deets farm and house east to where
said road intersects a new road on C. A. Martins farm
Said new road was established in 1903 for the reason that
if said road east from said John B Deets house and cross
roads is closed, said John B Deets farm will be entirely shut
of from said new road and the public will be closed out
from traveling said road and the road running south
along the east line of said John B Deets farm to where it
intersects the Nashville and Greensville road. if said road
from John B Deets house east to said new road, was
closed it will cause a great damage to him and a great
inconvenience to him and to the public we ask that
said closing of road be not granted

Signers

John B Deets
H. W. Stoner
Samuel Fishburn
A. J. Maurer
J. Smail
G. W. Prince
J. R. Vance.

Signers

John A. Allman
John H. Jolly
L. G. Harris
W. L. Hughes
W. B. Hughes
C. B. Rodchaver
L. D. Livingston

Filed July 29 1904

By S. B. Fair

M. C. Mackey
Auditor.

ROAD RECORD

Notice to Viewers on Road Vacation of O. E. Martin, et al.
Auditor's Office

Holmes County Ohio

Oct 4th 1904

John N. Hyde }
Michael Hoff } Viewers
Herman Miller }

O. E. Martin
on
Vacation
Miller Road.
Notice to Viewers.

Served
Oct 4th 1904,

Gentlemen: --- You were appointed by the County Commissioners of Holmes County Ohio, to view on the following route, as petitioned for by O. E. Martin et al. to vacate the same. Description of Route the road sought to be vacated is a portion of County Road leading east from George Allman's in Knox Township, to intersect the County Road leading from Nashville, South part of Gook Powellson's in said Township: The Part sought to be vacated to commence at west end of a new road recently petitioned for by E. A. Martin et al. (and now opened and traveled) and leading east over the hills to end in the east end of said new road near the barn of W. Mauser. Said portion is rendered useless by reason of the opening of said new road. You are therefore directed to meet at O. E. Martin's Knox Township at 9 o'clock A.M. the 24th day of October 1904 or on your failing to meet on that day, then within five days thereafter and proceed to view and determine whether the public convenience requires that such road or any part thereof shall be vacated. And you are further required to make and sign a report in writing stating your opinion in favor of or against the vacation of the road or any part thereof, and set forth the reasons of the same which report together with the plat and survey of the road or alteration shall be delivered to the County Auditor by one of the viewers on or before the first day of our session in November next.

By Order of Commissioners

M. C. Mackey

By S. B. Harris

Auditor
Holmes Co., O.

Auditor's Office, Holmes Co., Ohio.
Nov 10 1904

Michael Hoff }
Harmon Wiley } Viewers
C. C. Knox }

Appointment
of Viewers etc.

Gentlemen:

You were appointed by the County Commissioners of Holmes County, Ohio, to view and report a proposed vacation of a Co. Road on the following route as petitioned for by W. O. Miller and others. The road sought to be vacated is a portion of a County road leading east from George Ullmans in Knox Township to intersect the County road leading from Nashville south past J. Powelson's in said Township the portion sought to be vacated to commence at west end of a new road recently petitioned for by C. A. Martin and others (and now opened and traveled) and leading east over the hills to end in the east end of said New Road near the barn of W. Mauer.

You are therefore directed with H. H. Robinson the Surveyor appointed by us to meet at W. O. Miller on the 25th day of November 1904, or on your failing to meet on that day then within five days thereafter and proceed to view said road and determine whether the public convenience requires that such road or any part thereof should be vacated. The Law requires (Sec 4646) that the viewers shall meet at the time and place specified in order of the Commissioners, and after taking an oath faithfully and impartially to discharge the duties of their appointments respectively, & proceed as required by this order & law. And you are further required to make and sign a report in writing stating your opinion in favor of or against the vacation of the road or any part thereof and set forth the reasons of the same which report shall be delivered to the County Auditor by one of the viewers on or before the first day of our session in December next.

By Order of the Commissioners

W. C. Mackey
County Auditor

Oath of
Surveyor.

The State of Ohio, }
Holmes County } S.S.

Be it remembered, That on this 23 day of Nov A D 1904 personally appeared H. H. Robinson a County Surveyor in and for said County, of a vacation of Co Road petitioned for by W. O. Miller & et. al. and was by me duly sworn, faithfully and impartially to discharge the duties of their appointment respectively

W. C. Mackey Aud.
By A. J. Stiffler
Sept.

ROAD RECORD

The State of Ohio, } ss.
Holmes Co. }

Oath of Viewers on Road Vacation

Be it Remembered, That on this 25th day of November A. D. 1904 personally appeared before me (H. H. Robinson a County Surveyor in & for said County, Michael Hoff Harmon Wiley, C. C. Knop viewers of a proposal for vacation of a County Road petitioned for by W. O. Miller & others, and were by me duly sworn faithfully and impartially to discharge their duties respectively

H. H. Robinson,
County Surveyor.

Report of Viewers on Road Vacation

Report of Viewers
To the Board of Commissioners of Holmes Co., Ohio.
In obedience to your order, dated Nov. 10 A. D. 1904 we, the undersigned viewers appointed under said order met with H. H. Robinson County Surveyor, at W. O. Miller's on November 25th 1904 and were severally sworn to discharge faithfully and impartially, the duties required of us in said order. We proceeded to view said proposed vacation of part of County Road as proposed for in the petition, if the said road or any part thereof is vacated and report as follows:

We would respectfully report that our opinion is that the said portion petitioned for ought to be vacated for the following reasons: By reason of the establishing and opening of the new road, the portion sought to be vacated is not traveled by the General Public and it is steep of grade, that it is unfit for a public road, and would be very expensive to keep in condition to travel.

All of which is respectfully submitted
November 25th 1904

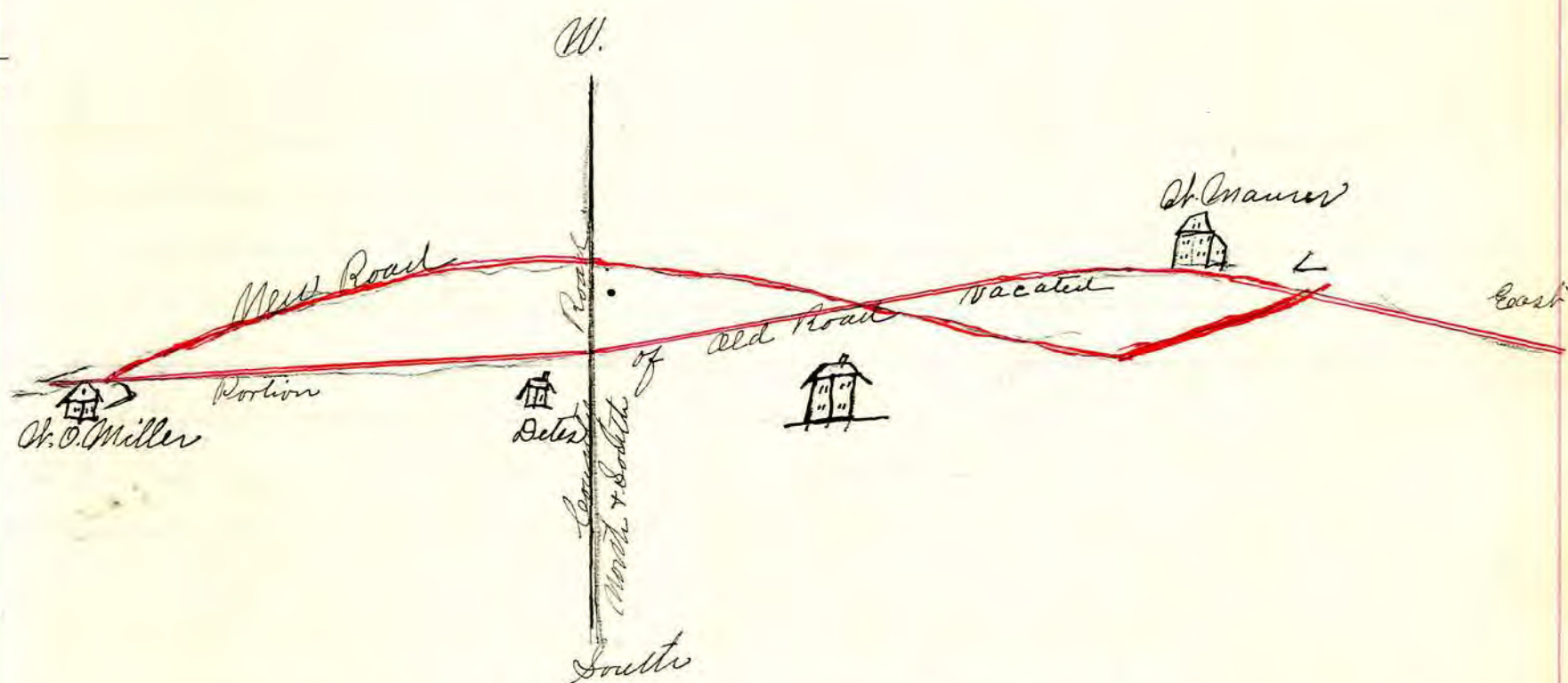
Michael Hoff }
Harmon Wiley } Viewers
Chas C. Knop }

Free Bill

Free Bill
Michael Hoff Viewer 2 days 3⁰⁰
Harmon Wiley " 2 days 3⁰⁰
C. C. Knop 1 " 1⁰⁰
John H. Heyde 1 " 1⁰⁰

To the Board of Commissioners of Holmes County Ohio:
 The undersigned, in obedience to your order, dated Nov. 10th A. D. 1904, proceeded on the 25th day of November 1904 to meet with the viewers & report as described in said order under the direction of the viewers therein named, and respectively submits the following return of location of portions of road vacated

Surveyor's
 Report & Plat
 of O Co Martin
 Road Vacated.



The road of which a portion is declared vacated as recommended by the viewers is a portion of the county leading east over the hills from the residence of George Aldman in Snow Township. The vacated portion commences where Road number starts and ends where said Road number ends in said east & west road.

I certify that the above is a correct plat and return of the vacation named above

A. A. Robinson
 County Surveyor.

ROAD RECORD

Auditors Office, Holmes County

Milledshurg O. Dec 7th 1905

The Board of County Commissioners met in their office this day Dec 7th 1904 after which they examined into and viewed the road to be vacated by St. O. Miller & O. E. Martin & others. And they beg leave to submit the following report. In the matter of report of the viewers for vacation of the county road petitioned for by O. E. Martin and St. O. Miller. On motion of Anderson & seconded by Deetz that said road shall be vacated as reported by said viewers. The vote being called it stood as follows Anderson Aye. Deetz Aye. Fisher aye. The motion being declared carried in favor of vacating said road as described in the petition above said.

J. B. Gair Sec.

P. M. Deetz Chairman

B. C. Fisher

S. D. Anderson

Petition of
Road by
Stephen Wengard
& etal.

In the Matter of the County Road
petitioned for by Stephen Wengard & etal

To the Hon. Board of Commissioners of Holmes County, Ohio,
The petitioners valiant free holders of said county,
respectfully represent that the public convenience requires
the location of a county road, along the following described
route, to wit:

Beginning at a point in the public road leading from
New Bedford, Ohio, to Beck's Mills in Holmes county Ohio
marked by stake #1 in German townships, to the
land of John Shetter near his residence and running
thence west through the lands of John Shetter and John
M. Shetter about 113 rods to stake no 2; at a small bridge
over a private road; thence a little south of west, about
35 rods to stake #3, about 16 feet north west from a large
white oak near the fence on John Shetter's land; thence
south of west to the corner of John Shetter's Stephen
Wengard's & John Mullet's lands; thence west along the
fence on the north side, between the lands of John
Mullet and Stephen Wengard to stake No. 4 about 13 ft.
north from a large stone pile on John Mullet's land;
thence a little south of west to a gate at a private road
between the lands of John Mullet and Stephen Wengard;

Thence due west, on the line between the lands of John
Mullet and Stephen Wengard, about 87 rods to stake No. 5.
at the east line of Stephen Wengard's 80 acre lot; thence
a little south of west through Stephen Wengard's 80 acre
lot to stake no 6 on the line at the middle of S. W. Owens
80 acre lot; thence due west through the center of said
Owens 80 acre lot, on the ground on which there is now
located a stone fence, to stake No. 7 on the east line
of S. W. Coultle's land and at the corner of the lands of
George Coultle S. W. Coultle and S. W. Owens; Thence a little
south of west, on the land of S. W. Coultle to intersect
his private lane; Thence west, along said private lane
to intersect the public road from Oak Valley to Beck's
Mills, Ohio, at stake number 8 in said public road at
the mouth of said S. W. Coultle's lane in Mechanic
townships, Holmes County Ohio and there to terminate.
Your petitioners therefore ask that such proceedings
may be had to establish such road, as may be
authorized and directed by law.

Sec. 29, 1904.

Petitioners on Wengard Road to wit - John Mullet Henry Bently,
George W. Coultle, J. A. Mullet, Stephen Mullet Stephen Wengard
S. W. Coultle, W. H. Brown Gachairus Bently Abraham Mullet
Adam Fraetich A. Graham Thomas Mullet Nicholas
Dear John D. Metzler E. D. Hedington Clayton Metzler
over.

ROAD RECORD

Petitioners of Stephen Bengert & others continued —
 Wm Craig, Cliff Craig M^c. Stewart John Baker
 Lewis Mullet, O. W. Haunt, J. Lowe, Ed Lowe Henry Snell
 John Hault Samuel Mullet A. C. Lowe Adam Lowe E. J. Hooper
 Philips J. Frett Thomas T. Bickel Noah J. Garner, Albert Garner
 John D. Shenneman Andrew B. Rober John Shetter J. P.
 Lorenz Eligah D. Kaser Michael Kaser S. B. Keistler
 Ben Rober Jacob J. Goyer B. Beck Francis Fauer J. A.
 Lautenschlager Jeff Varns. Henry Fauer A. A. Shenneman,
 Leonard Croft. Samuel Frayer A. W. Logsdon, John A. Conrad
 Ed. Lautenschlager, John ^{his} ~~mark~~ Lumbacher Adam Schetz and
 Jacob D. Lower.

Road
 Notice
 Stephen Bengert
 & et al.

The State of Ohio Holmes Co. O.S.
 Road Notice In the Matter of Stephen Bengert & others
 Notice is hereby given that a petition will be presented
 to the Commissioners of Holmes county, at their next
 session to be held on the first Monday of March
 A. D. 1905 praying for the establishment of a County
 Road along the following described route in said
 county, to wit: — See Route described in Petition.

Road Bond

In the Matter of Stephen Bengert & others
 "Road Bond."
 Know all men by these Presents;
 That we Stephen Bengert and John Mullet are
 held and firmly bound unto the State of Ohio
 for the use of Holmes County in the penal sum of
 Two hundred dollars for the true and faithful
 payment of which well and truly to be made, we bind
 ourselves jointly and severally our heirs executors and
 administrators by these presents.
 Sealed with our Seals, and dated at Millersburg, this
 6th day of March 1905.
 The conditions of the above obligation are such, that
 whereas, application has been made to the Board
 of Commissioners of said Holmes County for the view
 of a County road, on the following line, to wit: —
 Beginning at a point in the public road leading from
 New Bedford Ohio to Beck's Mills in Holmes County Ohio,
 marked by stake no. 1, German Township on the land of
 John Shetter, near his residence and running thence
 west through the lands of John Shetter and John M. Shetter
 about 113 rods, to stake No. 2. at a small bridge over a
 private road; thence a little south of west about 35 rods
 to stake number 3 about sixteen feet north west from
 a large white oak near the fence on John Shetter's
 land; thence south of west to the corner of John
 Shetter's Stephen Bengert's and John Mullet's lands;

Thence west along the fence on the north side between the lands of John Mullet and Stephen Wengert to stake number four; about 13 ft north from a large stone pile on John Mullet's land; Thence a little south of west to a gate at a private road between the lands of John Mullet and Stephen Wengert; Thence due west on the line between the lands of John Mullet and Stephen Wengert about 87 rods to stake number five at the east line of Stephen Wengert's 80 acre lot; Thence a little south of west through Stephen Wengert's 80 acre lot to stake number six on the line at the middle of S. W. Owens' 80 acre lot; Thence due west through the center of said Owens' 80 acre lot on the ground on which there is now located a stone fence to stake number 7 on the east line of L. M. Coustel's land and at the corner of the lands of George Coustel, L. M. Coustel and S. W. Owens; Thence a little south of west on the land of L. M. Coustel to intersect his private lane; Thence west along said private lane to intersect the public road from Oak Valley to Beck's Mills Ohio at stake number eight in said public road at the mouth of said L. M. Coustel's lane in Mechanics Holmes County Ohio and there to terminate.

Your petitioners therefore ask that such proceedings may be had to establish such road as may be authorized and directed by law. Now if the said applicants shall pay into the Treasury of the said County the amount of all cost and expenses accruing thereon, in case the prayer of said petitioners shall not be granted or when the proceedings had in pursuance thereof shall not be finally confirmed and established, then this obligation to be void otherwise to be in full force in law.

Attest
 B. C. Fisher.
 S. D. Anderson
 Stephen Wengert (Seal)
 John Mullet (Seal)
 S. B. Gair, Auditor.

Appointments of Viewers & Surveyor.
 On Stephen Wengert & et al

Auditor's Office Holmes County Oh.
 Mar 6th 1905.

Notice to
 Viewers
 on S. Wengert
 et al. Road.

G. B. Helmuth }
 Jacob Deetz } Viewers.
 John Woods }
 H. H. Robinson Surveyor.

Gentlemen: You were appointed by the County Commissioners of Holmes County, Ohio, to view survey and locate a proposed County road on the following route as petitioned for by Stephen Wengert & et al, to wit: Beginning at a point in the public road leading from West Bedford, Ohio to Beck's Mills in Holmes County Ohio marked by stake number one in German Township on the land of John Shelter

ROAD RECORD

near his residence, and running thence west through the lands of John Shetter and John W. Shetter about 113 rods to stake number two at a small bridge over a private road; thence a little south of west about 35 rods to stake number 3, about 16 feet north-west from a large white oak near the fence on John Shetter's land; thence south of west to the corner of John Shetter's Stephen Wengerd and John Mullet's lands; thence west, along the fence on the north side between the lands of John and Stephen Wengerd to stake No. 4 about 13 feet north from a large stone pile on John Mullet's land; thence a little south of west to a gate at a private road between the lands of John Mullet and Stephen Wengerd's; thence due west on the line between the lands of John Mullet and Stephen Wengerd about 87 rods to stake number 5 at the east line of Stephen Wengerd's 80 acre lot; thence a little south of west through Stephen Wengerd's 80 acre lot to stake number six on the line at the middle of S. W. Owens's 80 acre lot thence due west through the center of said Owens 80 acres lot, on the ground on which there is now located a stone fence to stake number seven on the east line of L. M. Couckle's land and at the corner of the lands of George Couckle, L. M. Couckle and S. W. Owens; thence a little south of west on the land of L. M. Couckle to intersect his private lane; thence west along said private lane to intersect the public road from Oak Valley to Beck's Mills, Ohio, at stake number 8 in said public road at the mouth of said L. M. Couckle's lane, in Mechanics Township Holmes County, Ohio, and then to terminate.

You are therefore directed with H. H. Robinson the Surveyor appointed by us to meet at Jonathan A. Mullet's on the 23rd day of March 1905 at 9 o'clock A.M. or on your failing to meet on that day then within five days thereafter and proceed to view survey, and lay out the said road and determine whether the public convenience requires that such road or any part thereof shall be sixty feet in width, or whether a less width than sixty feet will, as well promote the Public convenience and report the width in your opinion the same should be established and opened.

The law requires (see #646) that the viewers and Surveyor shall meet at the time and place specified in the order of the commissioners and after an oath faithfully and impartially to discharge the duties of their appointments respectively, shall take to their assistance two suitable persons as chain carriers and one marker and proceed to view survey and lay out or alter the road as prayed for in the petition

or as near the same as in their opinion a good road can be made at reasonable expense taking into consideration the utility convenience inconvenience and expense which will to individuals, as well as to the public, if such road or any part thereof is established and opened or altered and also (Sec 4642) that they shall also be a jury to assess and determine the compensation to be paid in money for the property sought to be appropriated without deduction for benefit to any property of the owner and to assess and determine how much less valuable, if any the land or premises from which such appropriation may be taken, will be rendered by the opening and construction of the road." And you are further required to make and sign a report in writing stating your opinion in favor of or against the establishment or alteration of the road, or any part thereof and set forth the reasons of the same which report together with the plat and survey of the road or alteration shall be delivered to the County Auditor by one of the viewers on or before the first day of our session in April, next. You will also at the time you make your report of the views, also make a separate report, in writing stating the amount of damages if any, and to whom, by you assessed which would accrue by the opening of the road, and file the written applications on which such assessments have been made with the County Auditor, and be further governed in your proceedings under this order by the provisions of the statute in such case made and provided.

By Order of the Commissioners

S. B. Fair

Auditor of Holmes Co., Ohio.

The State of Ohio Holmes Co. Sd.
 Stephen Wengert being affirmed says that he set up a notice of which the above is a true copy, in the Auditor's office in Holmes County Ohio and like notices in three public places in German Township and three in Mechanic Township in said Holmes County, Ohio, on the 19th day of January 1905, and also published in the Holmes County Republican a weekly paper of general circulation in said County as required by law
 affirmed to and subscribed Stephen Wengert
 before me this 6th of March 1905

S. B. Fair

County Auditor.

ROAD RECORD

In the matter of the County Road petitioned for by } Petition filed and
 Stephen Wengerd + et al. } Bond ordered.

The petitioners having made application for the establishment of a county road along the following route described in the petition It was ordered that before further proceedings be had upon said application one or more of the petitioners enter into a bond in the sum of Two hundred dollars payable to the State of Ohio, for the use of Holmes Co. with sureties to be approved by this board conditional for the payments of the costs and expenses of a view according to law. See Page 76 for Bonds.

In the matter of the County road Petitioned by Stephen Wengerd + et al.

On motion of Deeb, seconded by Anderson Stephen Wengerd one of the signers of said petition having filed his bond in the sum of two hundred dollars payable to the State of Ohio for the use of Holmes County with John Mullet surety conditional for the payment of the costs + expenses accruing upon said application in case the prayers of the petitioners be not granted or the proceedings had in pursuance thereof be not finally affirmed and established, which bond is approved and it further appearing that said petition is signed by at least twelve freeholders of said county residing in the vicinity of the proposed road & that notices of the filing of said petition, has been given according to law. It is further ordered that H. B. Helmuth Junr of North Jacob Deeb three disinterested parties freeholders of the County be and they hereby are appointed viewers & H. A. Robinson Surveyor, and that they meet at J. A. Mullet in Mechanic Tp. on the 23 day of March 1905 at 10 O'clock A.M. and after being duly sworn proceed to the discharge of their duty according to their several appointments according to law. It is further ordered that the County Auditor issue in the name of the Commissioners the necessary order to the said viewer and Surveyor and that said viewer & Surveyor report their proceedings in the premises to this board at its next session. See order Page 77 + 78 Road record #5.

Auditors Office Holmes Co. O.
March 6th 1905

G. B. Belmont }
Jacob Leetz }
John Horns }
H. A. Robinson }
by Surveyor. }
W. G. Patterson appointed in place of John Horns.

You were appointed by the County Commissioners of Holmes County, Ohio, to view survey and locate a proposed County Road on the following route as petitioned for by Stephen Bengert & et al. Notice is hereby given that a petition will be presented to the Commissioners of Holmes County at their next session to be held on the first Monday of March 1905 - Praying for the establishment of a County Road on the following route to wit:

Beginning at a point in the public road leading from New Bedford, Ohio to Beck's Mills in Holmes County Ohio marked by Stake number One in German Township on the land of John Shetter near his residence and running thence west through the land of John Shetter and John W. Shetter about 113 rods to Stake number two at a small bridge over a private road; thence a little south of west about 25 rods to Stake number 3 bearing about 16 feet north west from a white oak tree near the fence on John Shetter's land; thence south of west to the corner of John Shetter's Stephen Bengert's and John Mullet's lands; thence west along the fence on the north side between the lands of John Mullet and Stephen Bengert to Stake number 4 bearing north about 13 feet from a large stone pile on John Mullet's land; thence a little south of west to a gate at a private road between the lands of John Mullet and Stephen Bengert; thence due west on the line between the lands of John Mullet and Stephen Bengert about 7 rods to Stake number 5 at the east line of Stephen Bengert's 80 acre lot; thence a little south of west through Stephen Bengert's 80 acre lot to Stake number 6 on the line at the middle of S. W. Owen's 80 acre lot; thence due west through the center of said S. W. Owen's 80 acre lot on the ground on which he has now located a stone fence to Stake number 7 on the east line of S. W. Couckle's land and at the corner of the lands of George Couckle S. W. Couckle and S. W. Owen; thence a little south of west on the land of S. W. Couckle to intersect his private lane; thence west along said private lane to intersect the public road leading from Oak Valley to Beck's Mills in Holmes County Ohio at Stake number 8 in said public road at the mouth of said S. W. Couckle's lane in Mechanic Township Holmes County Ohio, & thence to terminate. You are therefore directed with H. A. Robinson the Surveyor appointed by us to meet at Jonathan Mullet's on the 23rd day of

ROAD RECORD

March 1905 or on your failing to meet on that day then within five days thereafter, and proceed to view, survey and lay out the said road, and determine whether the public convenience requires that such road or any part thereof shall be sixty feet in width, or whether a less width than sixty feet will as well promote the public convenience, and report the width in your opinion the same should be established and opened. The Law requires "Sec 4646" that the viewers and Surveyor shall meet at the time and place specified in the order of the Commissioners and after taking an oath faithfully and impartially to discharge the duties of their appointments respectively shall take to their assistance two suitable persons as chain carriers, and one marker and proceed to view survey and lay out or alter the road as prayed for in the petition or as near the same as in their opinion a good road can be made at reasonable expense taking into consideration the utility convenience in convenience and expense which will result to individuals as well as to the public, if such road or any part thereof is established and opened or altered; and also (Sec 4642) that they "shall also be a jury to assess and determine the compensation to be paid in money for the property sought to be appropriated, without deduction for benefit to any property of the owner and to assess and determine how much (less valuable, if any) the land or premises from which such appropriation may be taken will be rendered by the opening and construction of the road." And you are further required to make and sign a report in writing stating your opinion in favor of or against the establishment, or alteration of the road or any part thereof and set forth the reasons of the same, which report together with the plat and survey of the road or alteration shall be delivered to the County Auditor by one of the viewers, on or before the first day of our session in April next. You will also at the time you make your report of the views, also make a separate report in writing stating the amount of damages if any and to whom by you assessed which would accrue by the opening of the road, and file the written applications on which such assessments have been made with the County Auditor and be further governed in your proceedings under this order by the provisions of the statute in such case made and provided.

By Order of Comrs.

J. B. Fair

County Auditor

The State of Ohio,
Holmes County ss.

Be it Remembered that on this 16th day of March A. D. 1905 personally appeared before me, H. H. Robinson, a County Surveyor in and for said County, As the person appointed by them to survey as Surveyor of a County Road petitioned for by Stephen Kenford & et al and were by me duly sworn faithfully and impartially to discharge of the duties of their appointments respectively

J. B. Fair,
Auditor

The State of Ohio }
Holmes County } ss.

Be it remembered that on this 23rd day of March A. D. 1905: personally appeared before me H. H. Robinson a County Surveyor in and for said County G. B. Helmuth A. C. & Patterson & Jacob Deetz viewers of a County Road petitioned for by Stephen Kenford & et al and were by me duly sworn faithfully and impartially to discharge their duties respectively

H. H. Robinson
County Surveyor.

Surveyor's Report.

To the board of Commissioners of Holmes County, Ohio:
The undersigned, in obedience to your order, dated March 6th A. D. 1905 proceeded on the 23rd day of March 1905, to survey and mark the County Road described in said order, under the direction of the viewers there in named and respectfully submits the following return of said survey. (See other page for Plat.)

ROAD RECORD

To the Board of Commissioners of Holmes Co. Ohio:
 The undersigned, in obedience to your order dated March 6th 1905 A.D. proceeded on the 23rd day of March 1905 to survey & mark the County Road described in said order, under the direction of the viewers therein named and respectively submits the following return of said survey.

Public Road ~~to~~ ^{from} ~~Beck's Mills to New Bedford~~ ^{Beck's Mills to New Bedford} ~~Leah Co. O.~~



This Road commences in the road leading from Beck's Mills to New Bedford; on lands belonging to John Shetter; Thence through lands of John M. Shetter; John Shetter, Stephen Wengerd John Mullet, Then on line of land of John Mullet on the south and Stephen Wengerd on the north; Then through and across an 80 acre lot belonging to Stephen Wengerd; Then through and across an 80 acre lot belonging to S. H. Owens; Then through and across a 20 acre lot owned by S. M. Corstle and ends in a county road north of Oak Valley School House

Sta.	Bearing	Distance	Perches
1	N 60° W.	39	00
2	N. 40° 30' W.	16	00
3	N. 38° W.	26	14
4	S 68° W.	36	21
5	S 53° W.	35	00
6	S 89° W.	16	16
7	West	24	18
8	S 84 1/2° W.	78	09
9	S. 88° W.	23	14
10	S 84 1/2° W.	38	06
11	S 80° W.	23	07
12	S. 88° W.	80	16
13	S 74° W.	52	00
14	S 84° W.	34	00

Total 5248.212 = 1 mi 2047 2/10
 A Locust 3" 856 & 580
 B Hickory 14" 8.16 & 360

I certify that the above is a correct plat & return of the survey of the County Road named above petitioned for by Stephen Wengerd & others
 H. H. Robinson Surveyor of said Co. Road

Report of Viewers.

To the Board of Commissioners of Holmes County Ohio:
 In obedience to your order dated March 6th A. D. 1905 we the undersigned viewers appointed under said order met with H. H. Robinson surveyor at Jonathan Onullets on the 23^d of March 1905 and were serbally sworn to discharge, faithfully and impartially the duties required of us in said order
 J. J. Kord failed to meet with us on account of sickness.
 We filled the vacancy by selecting W. C. Patterson
 We took to our assistance G. W. Coultle and Elmer Bengert as chain carriers, and Samuel Farmer as a marker and proceeded to view, survey and lay out said proposed County Road as prayed for in the petition or as near the same as in our opinion a good road can be made at reasonable expense taking into consideration the utility convenience inconvenience and expense which will result to individuals as well as to the public, if the said road or any part thereof is established and opened or altered as follows: For description of route as surveyed and described in the Surveyors report hereto attached is made part of our report as to route surveyed and viewed by us.

We would respectfully report that our opinion is that the said County Road ought to be established for the following reasons to wit: It would be of general utility and a convenience to the traveling public as well as a necessity to those living on this route.

We have also determined that the public convenience requires that such County Road shall be established and opened thirty five feet in width, all of which is respectfully submitted March 23 1905 Viewers
 Lee Bill et al.

Established
35 ft wide

- | | | | | |
|-----------------|------------------|------------------------|----------|--------------|
| W. C. Patterson | 1, da. \$1.00 | S. M. Coultle | Chairman | 1 da. \$1.00 |
| Jacob Seetz | 1, da. \$1.00 | Elmer Bengert | " | 1 da. \$1.00 |
| G. B. Helms | 1, da. \$1.00 | Samuel Farmer | Marker | 1 da. \$1.00 |
| H. H. Robinson | 2, das. Surveyor | \$10.00 March 28 1905. | | |

Separate
Report.

Separate Report of Viewers
 To the Board of Commissioners of Holmes Co. Ohio,
 The undersigned viewers of the County Road petitioned for by Stephen Bengert and others, make the following separate report of the amount of damages and to whom assessed by them which would accrue by the opening of the road. The parties named below have filed their written applications for the said allowances according to law, and the same are hereto appended and returned with this report. We have assessed and determined the compensation to be paid in money for the property sought to be appropriated, in the following sum: To John M. Shelter Fifteen dollars
 To John Shelter & Fairbank Fifteen dollars. Each of the

ROAD RECORD

above sums has been assessed and determined "without deduction for benefit to any property of the owner" which would accrue by the opening of the road. We have assessed and determined the no damages as there were none asked for?

J. C. Patterson Viewers & Jurors

Jacob H. Deetz; to

G. B. Helmuth. Assess & Determine Damages.

March 25 1905

Claims by Shellers
See Viewers

The following claims were presented to the viewers for compensation. John M. Sheller, ^{John Sheller} says this is to certify that I hereby notify Stephen Wengert the petitioner and others that I claim compensation for the County road to be surveyed through lands in German & Mechanic Tp. & Ct. March 20 1905 John M. Sheller & John Sheller.

Motion
To Overthrow
Wengert Road

In the matter of the road petitioned for by Stephen Wengert and others in Mechanic and German Townships Adams County Ohio.

Whereas, Motion
Whereas in the proceedings of the view of said road by the viewers thereof one G. B. Helmuth a viewer appointed by the Commissioners of Adams County Ohio to view said road, did not meet with the other two viewers so appointed at the time and place of meeting namely 10 o'clock A. M. of said day of meeting and said Helmuth did not arrive at said place until after dinner hour, and whereas the undersigned did not have the privilege of stating to said viewer the claims and reasons for the amount of compensation and damages asked for by the undersigned the said viewer not being present when the lands of the undersigned were viewed by said viewers and whereas said viewers did not again go over said line of proposed road after the said viewer Helmuth came to help view said road and whereas the survey and markings were made on the land of the undersigned, when only two of said viewers were present and one, Helmuth was absent from said place at the time of said view and said Helmuth did not go over the entire way of said road, namely a part of the land of the undersigned and whereas the compensation allowed to the undersigned is insufficient to pay the cost of the land taken or the damages sustained in said road being placed and established on the present line of survey of said road. Therefore the undersigned hereby moves that your honorable body set aside the

view and survey as now reported to you and grant a review of said road by three dis-interested persons of the county according to the statute in such cases made and provided

John Shetter
 Samuel J. Farnum et al.
 John W. Shetter by
 Charles R. Long their atty.

Affidavit
 of J. W. Shetter
 John Shetter

In the Matter of the road petitioned for by Stephen Bengard and others in Mechanic & German Tps. Holmes Co. O.

"Affidavit to Support Motion"

John W. Shetter being by me first duly affirmed according to law deposes and says as follows to wit:-
 That I am a land owner of a part of the land over which said road is petitioned for by said Bengard and others and that on the day said road was viewed the said two viewers Wm. Patterson and Jacob Deutz, started to view said road and survey the same with H. W. Robinson, County Surveyor, at a point on the land of John Shetter and Samuel J. Farnum at the road leading from New Bedford to Beckel Mills and surveyed the said line of road through said owners land and also the lands of John W. Shetter when the other viewer so appointed by this body G. B. Helmuth was not present, and the affiant herein did not state and could not state to said Helmuth the reasons for the amount of compensation asked or damages sustained by reason of said road being surveyed and laid out through said lands and said Helmuth did not appear on the scene of survey at any time while the affiant was on said premises with the other two viewers, and while the surveyor was surveying said proposed line of road, and affiant is informed and verily believes that that said Helmuth did not go over the entire line of way as proposed and surveyed for said road and that said viewers did not go over said proposed line of road with the surveyor at any time when all were present and together and said survey was made by said surveyor at a time when but two of said viewers were present and could have seen said line surveyed, and said surveyor and viewers did not meet together at any time while on the land of the affiant to the knowledge of affiant and father affiant saith not

John W. Shetter,

Affirmed to before me this 22nd day of April A. D. 1905

J. Leslie Cox
 Justice of the Peace

ROAD RECORD

In the matter of the road petitioned for by Stephen Oengard and others in Mechanic and German Townships, Holmes County Ohio

Affidavit
to
Sustain Motion

"Affidavit to Sustain Motion."

Samuel Hammalt being by me first duly affirmed according to law deposes and says as follows to-wit: That I am a landowner of a part of the land over which said road is petitioned for by said Oengard and others and that on the day said was viewed the two viewers Wm Patterson and Jacob Dietz started to view said road and survey the same with H. B. Robinson County Surveyor at a point on the land of John Shetter and Samuel Hammalt at the road leading from New Bedford to Beck's Mills and surveyed the said line of road through said owners land and also the lands of John C. Shetter when the other viewer so appointed by this body H. B. Helmeuth was not present, and the affiant herein did not state and could not state to said Helmeuth the reasons for the amount of compensation asked or damages sustained by reason of said road being surveyed and laid out through said lands and said Helmeuth did not appear on the scene of survey at any time while the affiant was on said premises with the other two viewers and while the surveyor was surveying said proposed line of road and affiant is informed and verily believes that that said Helmeuth did not go over the entire line of way as proposed and surveyed for said road and that said viewers did not go over said proposed line of road with the surveyor at any time when all were present and together and said survey was made by said surveyor at a time when all were there except one viewer. Two of said viewers were present and could have seen said line surveyed and said surveyor and viewers did not meet together at any time while on the land of the affiant to the knowledge of affiant and further affiant saith not.

Samuel J. Hammalt

affirmed to before me this 21st day of April A. D. 1905

Charles R. Coyle

Notary Public

Motion over
ruled for
Review

Motion was made by Dietz & seconded by Fisher that said motion for Review of Stephen Oengard & others road was this day over ruled May 1 1905

Vote Fisher aye Dietz aye Anderson aye Motion carried:

May 3 1905

And the Matter of the County Road petitioned for by Stephen Wengerd & et. al.

Establishment
of Stephen
Wengerd et al Road.

The report of the viewers for the location of said road was publicly read on two different days of this session and the report of the viewers being favorable to the opening of said road and no damages having been claimed or assessed to any of the property owners along said route is on this 3d day of May 1905 and being the 3d day of the session on motion of Anderson seconded by Leetz that said report survey and plat to be recorded and said road to be established but that said road is not of sufficient public importance to warrant the payment of compensation out of the County Treasury. It is further ordered that the petitioners pay or secure to be paid to the several claimants the amount assessed to them respectively to wit: John W. Shetter Fifteen dollars John Shetter & Samuel Harnwalt Fifteen dollars and that no further proceedings be had on said road until the same is paid or secured to be paid to said claimants. Vote Leetz age Anderson age Fisher age Motion carried. There upon came Stephen Wengerd & et al & Paid in the County Treasury Thirty dollars the amt of compensation allowed by the viewers for the above named claimants. The Auditor is further ordered to instruct the Trustees of German & Mechanic Sp. to open said road of Stephen Wengerd & et al according to law. Vote Anderson age Leetz age Fisher age.

Order to Townships Trustees to open Road
Auditors Office Holmes County Ohio

To the Trustees of German Sp. Holmes Co. Ohio
To the Trustees of Mechanic Sp. Holmes Co. Ohio

Whereas the Board of Commissioners in and for our said County at their Regular Session A. D. 1905 upon the petition of Stephen Wengerd and others. Established the following County Road and ordered the plat and survey of the same to be recorded as follows to wit:
Beginning at a point in the public road leading from New Bedford Ohio to Beers Mill's in Holmes County Ohio marked by stake No. 1 in German Township on the land of John Shetter near his residence and running thence west through the lands of John Shetter and John W. Shetter about 113 rods to stake No. 2. at a small bridge over a private road thence a little south of west about 35 rods to stake 3. about 16 ft. north west from a large white oak near the fence on John Shetter's land; thence south of west to the corners of John Shetter's Stephen Wengerd's and John Mullet's land; thence west along the fence on the north side between the lands of John Mullet and

ROAD RECORD

Stephen Bengard to stake No 4 about 13 ft. north from a large stonepile on John Mullet's land; thence a little south of west to a gate at a private road between the lands of John Mullet and Stephen Bengard; thence due west on the line between the lands of John Mullet and Stephen Bengard, about 87 rods to stake No. 5 at the east line of Stephen Bengard's 80 acre lot; thence a little south of west through Stephen Bengard's 80 acre lot to stake No 6 on the line at the middle of S. W. Owens' 80 acre lot; thence due west through the center of said Owens' 80 acre lot, on the ground on which there is now located a stone fence to stake No 7, on the east line of S. W. Coussle's land and at the corner of the lands of the lands of George Coussle S. W. Coussle and S. W. Owens; thence a little south of west on the land of S. W. Coussle to intersect his private lane thence west along said private lane to intersect the public road from Oak Valley to Beet's Mills Ohio at stake No 8, in said public road at the mouth of said S. W. Coussle's lane in Mechanic townships Holmes county Ohio and then to terminate

You will therefore direct the Supervisors of the various Road Districts in your townships through which the said competency road has been laid out and established to open the same thirty five feet wide and to keep it in repair according to the Statute in such cases made & provided

By Order of the Commissioners
 J. B. Fair
 County Auditor
 Holmes, Co., O.

Petition for
County Road.
H. L. Hastings

To the Board of Commissioners of Holmes County, Ohio;
The undersigned petitioners, resident free holders of said County respectfully represent that the public convenience requires the location of a county road along the following route to wit:
Beginning at or near a bridge in the public road leading from Holmesville Holmes County, Ohio, to Benton in said County, in the north east quarter of Sec 12, Township 13 in said County on the lands of P. W. Deetz;
Thence in a south-westerly direction across the lands of P. W. Deetz, and Wm Hastings, to the south line of quarter section; Thence west, to the south-west corner of said quarter section; Thence south along the line between the south-east and the south west quarter of said section 12, to the south line of said section Thence south about 30 rods; Thence west across the premises and along the private way of Lewis Arnold to the public road.
crossing the north-west fractional quarter of section 13 Township 13 range 13 and then to terminate, and as near said route as will make a good road.

The undersigned petitioners therefore ask that such proceedings may be had to establish such road as required by law.

January, 18th 1905

- O. G. Hastings
- D. J. Miller
- D. E. Watson
- A. T. Kilgore
- H. Woodruff
- J. G. Hurwell.
- Hugh Ross
- D. S. Emsw
- Hiram Deetz
- E. R. Farber
- F. D. Carson
- B. W. Snyder
- Fred F. Snyder
- Wm. H. Laylor.
- John H. Laylor.
- J. E. McClelland.
- John C. Miller
- Jacob Hoffer
- M. C. Armstrong
- E. G. Fluhart.
- F. H. Phillips
- James Spencer
- W. D. Spencer
- W. E. Leeper.

- George T. Farn
- Wm. Ballagh
- W. L. McCullough.
- John Hastings
- Joseph A. Bishop
- J. M. Goder
- John S. Keller
- Wm. Clark
- John Fetter
- C. F. Lehman
- C. G. Scheifler
- L. D. Leeper.
- J. H. Kerr.
- R. E. Laylor.
- H. A. Orr.
- John McClelland
- Albert. Hastings
- J. B. Spencer
- Pall. Atkin
- Isaac Hoffer.
- J. M. Leeper.
- John Hodgson
- C. A. Kraus.

Filed Feb 23 1905
S. B. Fair
Auditor.

ROAD RECORD

Road Bond
W. L. Hastings
& others.

"Road Bond"

Know all men by these Presents:
That we W. L. Hastings M. L. McCulloch and D. J. Miller
are held and firmly bound unto the State of Ohio for
the use of Holmes County in the penal sum of Two
hundred dollars for the true and faithful payment of
which well and truly to be made, we bind ourselves,
jointly and severally our heirs, executors and administrators
by these presents. Sealed with our Seals and dated at
Millersburg this 6th day of March 1905, The condition of the
above obligation are such, that, whereas application has
been made to the Board of Commissioners of said
Holmes County for the establishment of a county
road, on the following line to wit:

Beginning at or near a bridge in the public road
leading from Holmesville, Holmes Co, O to Benton, O in said
County in the north east quarter of Section 12, Township 13
Range 13, in said County, on the lands of P. M. Deetz,
thence in a south westerly direction across the lands
of P. M. Deetz and W. L. Hastings, to the south line of said
quarter section: Thence west to the south-west corner of
said quarter section: Thence south, along the line
between the south east and the south west quarters of said
section 12 to this line of said section: Thence south, about
30 rods: Thence west, across the premises and along the
private way of Lewis Arnold to the public road crossing
the north west fractional quarter of section 13 township
13 range 13 and there to terminate and as near said
route as will make a good road.

Feb 2/1905

A. Petitioner.

Now, if the said applicants shall pay into the treasury
of said County the amount of all costs and expenses
accruing thereon in case the prayer of said petitioners
shall not be granted, or when the proceedings had in
pursuance thereof shall not be finally confirmed
and established then this obligation to be void, otherwise
to be in full force in law.

Attest:

W. L. Hastings, Seal.
M. L. McCulloch, Seal.
D. J. Miller Seal.

Road Notice

In the matter of the Road petitioned by W. L. Hastings & et al.
The State of Ohio Holmes County Ohio, ss.

J. L. G. Barton being first duly sworn say that I am one of
the publishers of The Holmes County Farmer, a weekly
newspaper, printed and published in the County of Holmes,
and State of Ohio and having a general circulation therein
that the Road Notice a copy of which is here unto attached
see petition was published in said Holmes County Farmer
for four consecutive weekly publications commencing

on the second day of February 1905

J. G. Barton

Sworn to by J. G. Barton before me and by him subscribed
in my presence this 6th day of March A. D. 1905

R. W. Laney

Judge

In the matter of the County Road petitioned by W. L. Hastings & et. al.
Before the Board of Commissioners of Holmes County, Ohio.

Notice is hereby given that a petition will be presented to the
Commissioners of Holmes County at their next session March 6th 1905
of a county road on the following line to wit:

Beginning at or near a bridge in the public road leading from
Holmesville Holmes Co. O. to Benton in said county, in the north
east quarter of section 12 Township 13 range 13, in said county on
the lands of P. M. Deitz, thence in a south westerly direction across
the lands of P. M. Deitz and Wm. Hastings to the south line of
said quarter section; thence west to the south west corner
of said quarter section; thence south along the line between the
south east and the south west quarters of said section 12 to the
south line of said section; thence south about 30 rods;
thence west across the premises and along the private way
of Lewis Arnold to the public road crossing the north west
fractional quarter of section 13 Township 13 range 13 and
thence to terminate and as near said route as will
make a good road

The State of Ohio Holmes County Sd.

W. L. Hastings being first duly sworn says that he caused
to be set up a notice of which the above is a true copy,
in the Auditors office in said county and posted like
notices in three public places in Prairie townships
on the 2nd day of February 1905 the same being more than
30 days before March 6 1905

W. L. Hastings

Sworn before & subscribed before me this 6th day of March 1905 A. D.

J. W. Hanna

Notary Public.

The following

ROAD RECORD

Auditor's Office

Holmes County, Ohio,
March 6th 1905

A. T. Hilgore
Henry Rottman } Viewers
A. B. Frey.
H. H. Robinson Surveyor.

Gentlemen:

You were appointed by the County Commissioners of Holmes County, Ohio, to view survey and locate a proposed County Road on the following route as petitioned for by O. L. Hastings & others:

Beginning at or near a bridge in the public road leading from Holmesville Holmes, Co., O. to Benton, in said county in the north east quarter of Sec 12 Township 13, range 13 in said county on the lands of P. M. Deets, thence in a south westerly direction across the lands of P. M. Deets & O. L. Hastings, to the south line of said quarter section; thence west to the south west corner of said quarter section; thence south along the line between the south east and the south west quarters of said section 12, to the south line of said section; thence south about 30 rods; thence west across the premises and along the private way of Lewis Arnold, to the public road, crossing the north west fractional quarter of section 13 township 13 range 13 and there to terminate and as near said route as will make a good road:

You are therefore directed with H. H. Robinson the Surveyor appointed by us to meet at P. M. Deets at 9 O'clock A. M. on the 31st day of March 1905 or on your failing to meet on that day, then within five days thereafter and proceed to view survey and lay out the said road and determine whether the public convenience requires that such road or any part thereof shall be sixty feet in width or whether a less width than sixty feet will as well promote the public convenience and report the width in your opinion the same should be established and opened. The law requires (Sec 4646) that the viewers and surveyor shall meet at the time and place specified in the order of the commissioners and after taking an oath faithfully and impartially to discharge the duties of their appointments respectively, shall take to their assistance two suitable persons as chain-carriers and one master and proceed to view survey and lay out or alter the road as prayed for in the petition or as near the same as in their opinion a good road can be made at reasonable expense taking into consideration the utility convenience in convenience and expense which will result to individuals, as well as to the public if such road or any part thereof is established and opened or altered; and also (Sec 4642) that they shall also be a jury to assess

and determine the compensation to be paid in money for the property sought to be appropriated with out deduction for benefits to to any property of the owner and to assess and determine how much less valuable if any the land or premises from which such appropriation may be taken will be rendered by the opening and construction of the road."

And you are further required to make and sign a report in writing stating your opinion in favor of or against the establishment or alteration of the road or any part thereof, and set forth the reasons of the same, which report together with the plat and survey of the road or alteration, shall be delivered to the County Auditor by one of the viewers on or before the first day of our session in Apr next. You will also at the time you make your report of the view also make a separate report in writing stating the amount of damages if any and to whom by you assessed which would accrue by the opening of the road and file the written application on which such assessments have been made with the County Auditor and be further governed in your proceedings under this order by the provisions of the statute in such case made & provided

By order of the Commissioners

S. B. Fair

County Auditor

Oath of Surveyor

The State of Ohio
Holmes County

Be it Remembered that on this 16th day of March A.D. 1905 personally appeared before me H. H. Robinson a County Surveyor in and for said County of Holmes after being appointed by the Commissioners of Holmes Co as Surveyor of a County Road petitioned for by W. L. Hastings and others and were by me duly sworn faithfully and impartially to discharge of the duties of their appointments respectively,
S. B. Fair Aud.

The State of Ohio
Holmes Co

Oath of Viewers

Be it Remembered that on this 21st day March A.D. 1905 personally appeared before me H. H. Robinson a County Surveyor in and for said County A. B. Frye, A. T. Kilgore, and Henry Pottman Viewers of a County Road petitioned for by W. L. Hastings and others and were by me duly sworn faithfully and impartially to discharge their duties respectively,
H. H. Robinson
County Surveyor

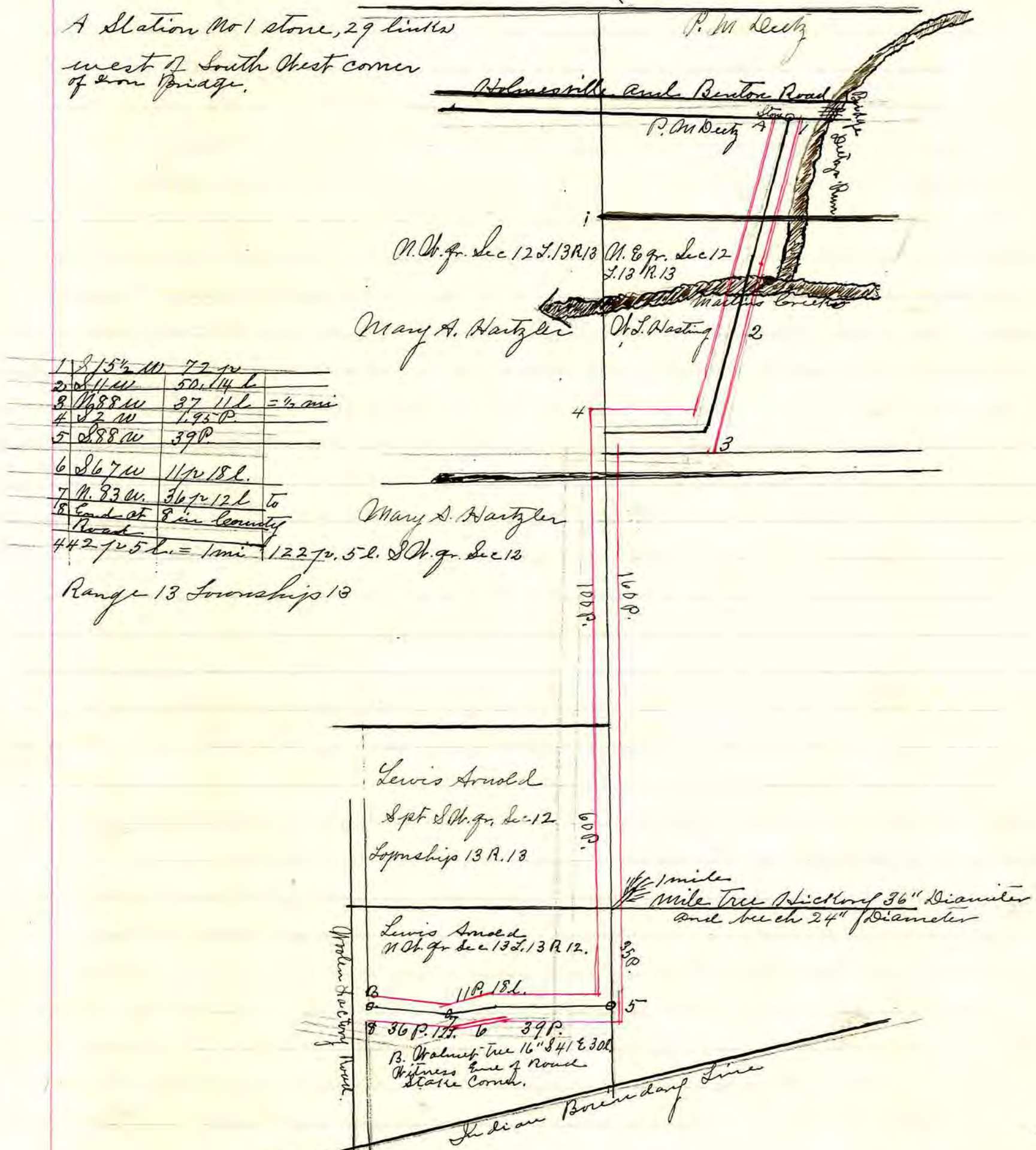
Notice to Land owners

Due notice was given to Land owners along proposed line of road, to Charlotte Arnold, Caroline Schiffer, Lucy Keller, Melissa Hardin, Joseph West, Louis Arnold, Mrs. H. Arnold, Jessie Arnold, P. M. Dwyer, W. L. Hastings, Malvina Hensel, Mary A. Hartger, W. L. Hastings petitioners.
Attest: Ch. S. Name Notary Public, March 1906.

ROAD RECORD

Surveyor's Report.
 To The Board of Commissioners of Holmes County, Ohio,
 In the Matter of the County road petitioned for by O. L. Hastings & others.
 The undersigned in obedience to your order dated March 4th 1905
 proceeded on the 21st day of March 1905 to survey and mark the
 County Road petitioned for as described in said order under
 the direction of the viewers therein named and respectfully
 submits the following return of said Survey.

A Station No 1 stone, 29 links
 west of South West corner
 of Iron Bridge.



If the above road is established it will require one bridge across Martin's Creek but no other bridges or culverts; unless one small sluice way bridge or culvert.

I Certify that the above is a correct plat and return of the survey of the County Road named above as petitioned for by O. L. Hastings and others
 H. H. Robinson Surveyor of said County Road

Report of Viewers.

To the Board of Commissioners of Holmes County Ohio:
 In obedience to your order dated March 6th A.D. 1905 we the undersigned Viewers, appointed under said order, met with H. H. Robinson Surveyor at P. W. Deetz's on March 21st 1905 and were solemnly sworn to discharge faithfully and impartially, the duties required of us in said order.

We took to our assistance Bert Fry and J. Reidenbach as chain carriers, and John L. Keller as a marker and proceeded to view survey and lay out said proposed County Road as prayed for in the petition or as near the same as in our opinion a good road can be made at reasonable expense taking into consideration the utility convenience, in convenience and expense which will result to individuals as well as to the public, "if the said road or any part thereof is established and opened or altered as follows: For survey and of route we refer to the surveyors report hereto attached which report we make part of our report. We would respectfully report that our opinion is that the said County Road ought to be established for the following reasons: It will be of general utility to the traveling public as well as to individuals along the route as surveyed. The grade is very good. We have also determined that the public convenience requires that such County Road shall be established and opened thirty five feet in width. All of which is respectfully submitted.

March 21st 1905

A. T. Hilgore,
 A. B. Fry,
 Henry Rothman.

Order # 781	A. T. Hilgore Viewer 1 day 1 ⁵⁰	Bert Fry Chainman 1 da. 1 ⁰⁰ #626
" # 625	A. B. Fry " 1 " 1 ⁵⁰	J. Reidenbach " 1 da 1 ⁰⁰ #629
" # 667	Henry Rothman " 1 " 1 ⁵⁰	John L. Keller Marker 1 " 100 #668
	H. H. Robinson Surveyor, 2 days 10 ⁰⁰ #513. sub.	

Separate Report of viewers

To the Board of Commissioners of Holmes County Ohio:
 The undersigned Viewers of the County Road petitioned for by Wm. L. Hastings and others, make the following separate report of the amount of damages & to whom assessed by them, which would accrue by the opening of the road. The parties named below have filed their written applications for the said allowances according to law and the same are hereto appended and returned with this report. We have assessed and determined the compensation to be paid in money for the property sought to be appropriated, in the following sums:

- To Mary A. Hartzler Thirty Dollars
- To Lubin Arnold Eighty "
- To Charles Arnold Ten "
- To Joseph Mast Forty "

ROAD RECORD

Each of the above sums has been assessed and determined without deduction for benefit to any property of the owner which would accrue by the opening of the road.

We have assessed and determined the damages to persons whose premises will be rendered less valuable by the opening and construction of said road as follows:

Mr. Damages Allowed:

A. T. Milgore A. B. Frey, Henry Rottman Viewers & Jurors to Assess & Determine Damages Mar 21 1905.
March 21 1905

Bert Fry & Reidenbach as chain carriers and John L. Keller as marker were sworn by me to their several duties to their best ability and impartially

H. H. Robinson

County Surveyor.

In the Matter of the Road Petitioned for by W. L. Hastings and others:

Exceptions to
Report of Viewers

Now comes Lewis Arnold applicant for compensation and damages heretofore filed in this said proceeding for the location and establishment of a county road, by said Hastings and others and now asks that the report by the viewers heretofore appointed in said proceeding and allowance for compensation and damages be set aside and held for naught for the reasons following to wit:

- I. Because said viewers were improperly appointed.
- II. Because one of said viewers was not disinterested as is required by law.
- III. Because one A. T. Milgore one of said viewers was signed the petition filed in this proceeding for the establishment of said road and being a petitioner was disqualified to act as a viewer.
- IV. Because of other irregularities appearing on the papers in said report

This March 4th 1905

Signed Lewis Arnold.

Further objection being made similar in nature & effect by Charlotte Arnold Caroline Scheiffler Lucy Keller Melissa Harder Jesse Arnold & others, & the following is the Journal Entry.

Finding of
Commissioners
on Exception

In the matter of the Petition of W. L. Hastings & others for a County Road:

taken by
Complainants.

This matter came on this day to be heard upon the objections of Charlotte Arnold Caroline Scheiffler, Lucy Keller, Melissa Harder Jesse Arnold Matilda Hensel and Louis Arnold to the report of the viewers:

And upon consideration by this Board it is found that such irregularities appear in the report of said viewers as to materially affect the substantive rights of said parties who are interested therein:

And the report of said Viewers as to the establishment of said road and the compensation and damages allowed is hereby set aside and held for naught.

And it being impractical in the judgement of the Commissioners to send said viewers back to correct said irregularities, It is hereby ordered that Edsworth Whl, Thomas Mc Miller and Benjamin Heaver three disinterested free holders of the County be and they are hereby appointed viewers and H. H. Robinson Surveyor of said road in pursuance of the statute in such case made and provided, and that they meet at the residence of P. W. Deety on the 18th day of April 1905 at 10 O'clock A.M. and after being duly sworn proceed to the discharge of the duties of their several appointments according to law. It is further ordered that the County Auditor issue in the name of the Board the necessary order to the said Viewers and Surveyor and that said Viewers and Surveyor report their proceedings in the premises to this Board at its next session.

In the matter of Road petitioned for by W. L. Hastings & others The above viewers Edsworth Whl, Thomas Mc Miller and Benj Heaver disinterested parties proceeded to view said road according to law & the following is their report, including the Surveyors Report, & directed to meet at the residence of P. W. Deety Apr 18th 1905 at Ten O'clock A.M.

The State Of Ohio, } S.S.
Holmes County, }

Be it Remembered that on this 17th day of April A.D. 1905 personally appeared before me H. H. Robinson a County Surveyor in and for said County of Holmes after being appointed by the Commissioners of Holmes Co as Surveyor of a County Road petitioned for by W. L. Hastings & others and were by me duly sworn, faithfully and impartially to discharge the duties of their appointments respectively

J. B. Fair, Auditor.

The State of Ohio, }
Holmes County, S.S. }

Be it Remembered, That on this 18th day of April A.D. 1905 personally appeared before me H. H. Robinson a County Surveyor in and for said County Edsworth Whl Thomas Mc Miller and Benjamin Heaver viewers of a County Road petitioned for by W. L. Hastings and others and were by me duly sworn faithfully and impartially to discharge their duties respectively.

D. J. Miller and J. S. Reidenbach chain carriers

and Harrison Miller as Marker were also sworn by me

H. H. Robinson
County Surveyor
and Surveyor of said Road.

ROAD RECORD

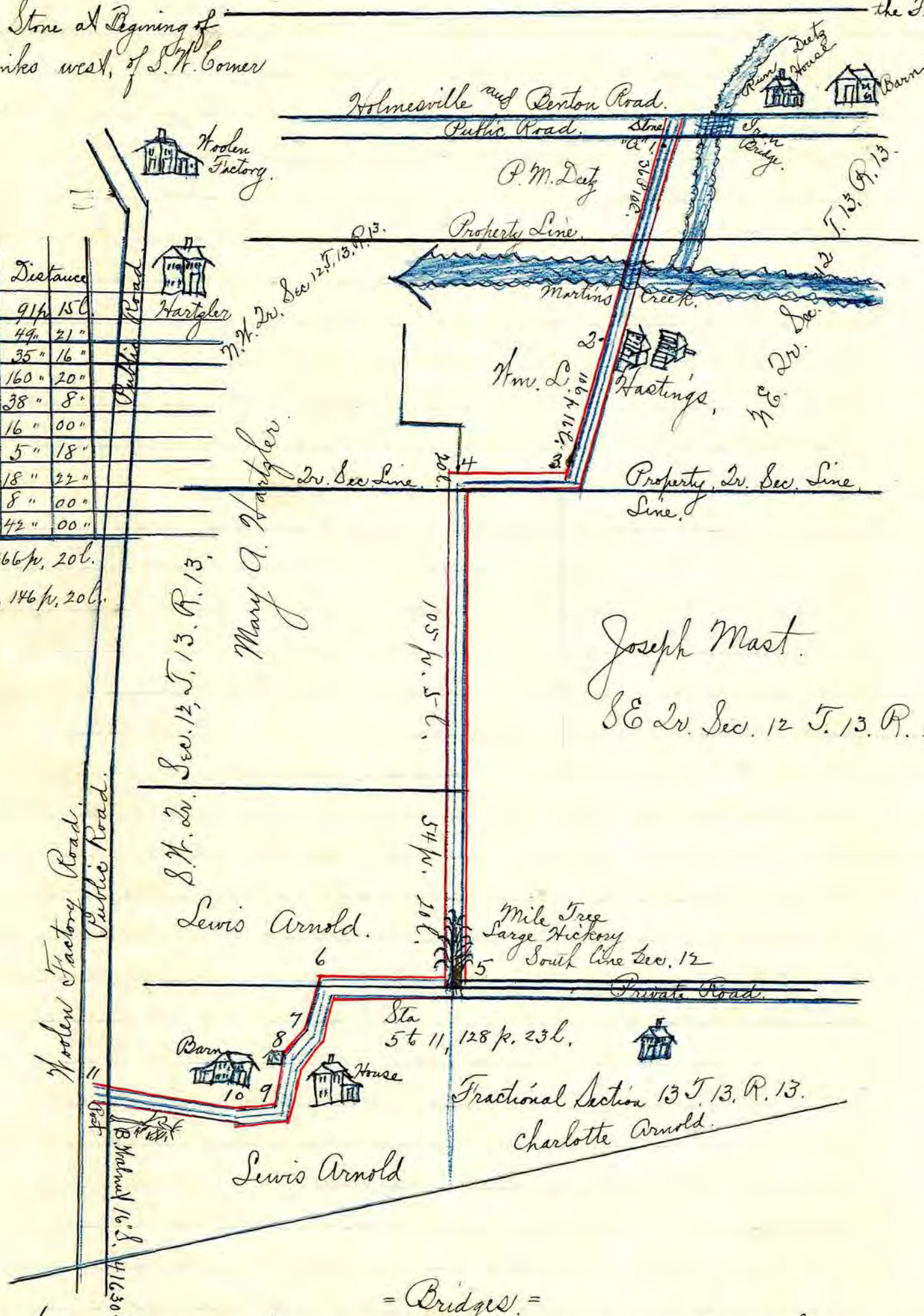
Surveyor's Report.
 To the Board of Commissioners of Holmes County, Ohio:
 The undersigned, in obedience to your order dated April 5th A.D. 1905 proceeded on the 18th day of April 1905 to survey and mark the County Road petitioned for described in said order under the direction of the viewers therein named and respectfully submits the following return of said survey Station No. 1 A. Stone at beginning of Road Stone 29 links west of S. W. Corner of Iron Bridge.

Station No. 1 A, Stone at Beginning of Road, Stone 29 links west, of S. W. Corner of Iron Bridge.

a road leads north then east & connects with the Fredericksburg Road.

Sta.	Bearing	Distance
1	S 20° E	916' 15"
2	S 12 1/2° W	49' 21"
3	N 85° W	35' 16"
4	S 5° W	160' 20"
5	N 85° W	38' 8"
6	S 13 1/2° W	16' 00"
7	S 34 1/2° W	5' 18"
8	S 10° W	18' 22"
9	S 85° W	8' 00"
10	N 80 1/2° W	42' 00"

466 p, 20 l.
 = 1 mile, 146 p, 20 l.



Joseph Mast.
 S.E. 2^d Sec. 12 T. 13. R. 13.

= Bridges =

On the above route there will be but one bridge required, that one over Martin's Creek, of length, some 45 to 48 feet. The line of the road from Station No. 5 to Station No. 11, (the South end) is on a private road and line of Lewis Arnold.

I certify that the above is a correct plat & return of the survey of the County Road named above as petitioned for by Wm. L. Hastings et al.

H. H. Robinson, Surveyor of said County Road.

Report of Viewers

To the Board of Commissioners of Holmes County, Ohio,
 In obedience to your order dated April 5th A. D. 1905 we the
 undersigned viewers, appointed under said order met with
 H. H. Robinson Surveyor at P. M. Deetz on April 18th 1905
 and were severally sworn to discharge faithfully and
 impartially, the duties required of us in said order
 We took to our assistance D. J. Miller and J. A. Reidenbach
 as chain carriers and Harrison Miller as a marker and
 proceeded to view survey and lay out said proposed County
 Road as prayed for in the petition or as near the same as in
 our opinion a good road can be made at reasonable expense
 taking into consideration the utility convenience inconvenience
 and expense which will result to individuals as well as
 to the public if the said road or any part thereof is
 established and opened as follows For description of Route
 as surveyed and located we refer to the Surveyors
 report hereto attached which report to make part of our
 report as to description of route, as surveyed and
 located we refer to Surveyors report.

We would respectfully report that our opinion is that
 the said County Road ought to be established for
 the following reasons: The route is good and of easy grade
 for a public road is not hard or expensive to construct
 and would be of general utility to the traveling public

We have also determined that the public convenience requires
 that such County Road shall be established and opened
 thirty feet in width.

All of which is respectfully submitted
 April 18th 1905.

"Fees"

Elsworth Uhl Viewer 1 day	1.50	D. J. Miller Chainman 1 da	1.00
Thomas P. McMiller " 1 "	1.50	J. A. Reidenbach " 1 "	1.00
Benj. Weaver " 1 "	1.50	Harrison Miller Marker 1 "	1.00
H. H. Robinson Surveyor 2 days		10.00	

Elsworth Uhl
 Thos P. McMiller
 Benjamin Weaver

Separate
 Report of
 Viewers

To the Board of Commissioners of Holmes County Ohio
 The undersigned viewers of the County Road petitioned for
 by William L. Hastings & others, make the following
 separate report of the amount of damages and to
 whom assessed by them which would accrue
 by the opening of the road. The parties named below have
 filed their written application for the said allowances
 according to law, and the same are hereto appended
 and returned with this report.

We have assessed and determined the compensation
 to be paid in money for the property sought to be
 appropriated in the following sums.

Over.

ROAD RECORD

Amount of Compensation allowed. To Mary A. Hartzler Thirty five \$35⁰⁰ Dollars.
 To Joseph Mast Fifty ——— 35⁰⁰ Dollars.
 To Lewis Arnold Thirty five 25⁰⁰ Dollars.
 Each of the above sums has been assessed and determined without deduction for benefit to any property of the owner which would accrue by the opening of the road.

No Damages We allowed no damages
 Ellsworth Uhl (Viewers & Jurors
 Thos. P. McSpiller }
 Benjamin Weaver } Assess and Determine Damages
 Apr. 18/1905

Millersburg, O. May 3d 1905

Setting aside of H. S. Hastings & others for Road aside Before The Commissioners of Holmes County Ohio. In the matter of the Petition of H. S. Hastings & others for a county road.

See Comm. Journal Page 320 Magee 1905 No. 10.

This matter came up on this day to be heard upon the report of the viewers: and upon consideration by the Board of Commissioners it is found that such irregularities appear in the report of said viewers as to materially affect the substantial rights of parties who are interested therein: And the report of said viewers as to the establishment of said road and the compensation and damages allowed is hereby set aside and held for naught. And it being impracticable in the judgement of the Commissioners to send said viewers back to correct said irregularities, it is hereby ordered that Wm. Duncan Sol. W. H. Conrad & W. C. Mayers three disinterested free holders of the County be and they are hereby appointed viewers and H. H. Robinson Surveyor of said road, in pursuance to the statute in such cases made and provided and that they meet at the residence of P. W. Dutz on the 13th day of May 1905 at 10 O'clock A.M. and after being duly sworn proceed to the discharge of the duties of their several appointments according to law.

Viewers appointed on Third View.

It is further ordered that the County Auditor issue in the name of the Board of Commissioners the necessary order to the said viewers and Surveyor and that viewers & Surveyors report their proceedings in the premises to this Board at its next session

On motion of Fisher & seconded by Anderson that the report of the viewers of the County Road petitioned for by William S. Hastings & others be set aside.

Roll Call.

Vote Fisher aye Anderson aye Dutz aye.
 Motion Carried: On motion of Anderson & seconded by Fisher the above mentioned viewers & Surveyor were appointed Wm. Duncan Sol. W. H. Conrad W. C. Mayers, & H. H. Robinson Surveyor. J. B. Fair Sec.

Commissioners P. W. Dutz Pres.
 W. C. Fisher.
 S. D. Anderson

For Description of View see First view of Wm. Hastings & et al.,
or Petition

Oath of Office
of Viewers
& Surveyor.

The State of Ohio
Holmes County

Be it Remembered That on this 6th day of May A. D. 1905
personally appeared before me H. W. Robinson a County
Surveyor in and for said County of Holmes after being
appointed by the Comrs. of Holmes Co. as Surveyor of a
County Road petitioned for by W. L. Hastings & others
and was by me duly sworn faithfully and impartially
to discharge the duties of his appointment respectively.
The State of Ohio } ss.
Holmes Co }

S. B. Fair Co. Aud.

Be it Remembered That on this 15th day of May A. D. 1905
personally appeared before me Sol. W. A. Leonard John. Duncan and
Wm. C. Myers Viewers of a County Road petitioned by
Wm. L. Hastings and others and were by me duly sworn
faithfully and impartially to discharge their duties
respectively.

Notices Set
up in sp.

Notices were set up according to Law, by Wm. Hastings
in three different places in the sp. Wm. L. Hastings

Notice to
Land Owners

Notice to Land Owners
Of the Time and place of holding view and of the Day by
which claims for compensation must be filed
To Charlotte Arnold Leoline Scheiffler Lucy Keller
Melissa Hardten Louis Arnold Jessie Arnold Matilda
Hensel + Joseph Mast.

You are hereby notified that the viewers and Surveyors appointed
by the Commissioners of Holmes County Ohio in their order
of May 31, 1905 to lay out and survey the County Road
petitioned for by the undersigned and others will meet

at P. M. Deetz's at 10 O'clock A. M. on the 15th day of May 1905
for the purpose set forth in said order

You are also notified that claims for compensation
must be filed with the viewers by the 15th day of May
1905 Dated this 31st day of May 1905

W. L. Hastings & Prim Petitioner


The claims of Charlotte Arnold, Joseph Mast & Lewis Arnold
for Compensation & damages were duly presented
to the viewers this 15th of May 1905.

Surveyors
Report.

To the Board of Commissioners of Holmes County, Ohio:
The undersigned in obedience to your order dated May 6th A. D.
1905 proceeded on the 15th day of May 1905 to survey and mark the County
Road described in said order under the direction of the viewers
therein named and respectfully submits the following
return of said survey commencing at a stone in the County
Road leading from Holmesville to Benton in said Holmes
County Ohio which stone is 29 links west of south west

ROAD RECORD

corner of an Iron Bridge near P. M. Deety's residence; Thence southerly as shown in a plat and field notes below and terminating in the wooden Mill road west of Lewis Arnold's residence.



Field Notes:

Sta.	Bearing.	Distance.	Notes
1-	S. 12 ³ / ₄ W.	36 p. 11 l.	On P. M. Deety's land.
2-	S. 19° W.	89 p. 10 l.	On W. L. Hastings' land.
3-	S. 13 ¹ / ₂ W.	34 p. 02 l.	On Joseph Mast's Land.
4-	S. 10 ¹ / ₂ E.	36 p. 11 l.	
5-	S. 2° E.	24 p. 20 l.	
6-	S. 13 ¹ / ₂ W.	17 p. 05 l.	
7-	S. 5 W.	49 p. 00 l.	On Charlotte Arnold's Land.
8-	S. 24 ¹ / ₂ W.	17 p. 09 l.	
9-	S. 38 ¹ / ₂ W.	16 p. 08 l.	On Lewis Arnold's Land.
10-	S. 63 W.	49 p. 06 l.	
11-	S. 75 W.	9 p. 2 l.	
12-	N. 86 ¹ / ₂ W.	42 p. 15 l.	
13-	To End.		

Whole distance 422 p. = 1 m. 102 p.

The Road will require a bridge over Martin's Creek of near 45 feet span, and one culvert.

I hereby certify that the above is a correct plat and return of the County Road named above petitioned for by Wm. L. Hastings and others.

H. H. Robinson, Surveyor of said County Road.

Report of Viewers

To the Board of Commissioners of Holmes County Ohio:
 In obedience to your order, dated May 6th A.D. 1905, we the undersigned viewers, appointed under said order met with H. H. Robinson Surveyor at P. M. Deetz's on May 15th 1905 and were severally sworn to discharge faithfully and responsibly the duties required of us in said order.

We took to our assistance J. J. Hurwell and Harris Palmer as chain carriers and F. F. Snyder as a marker and proceeded to view survey and lay out said proposed County Road as prayed for in the petition or as near the same as in our opinion a good road can be made at reasonable expense taking into consideration the utility convenience, inconvenience and expense, taking into which will result to individuals as well as to the public of the said road or any part thereof is established and opened or altered as follows: For description of Route see Surveyor's report hereto attached which report is made part of our report so far as course and distances &c are concerned.

We would respectfully report that our opinion is that the said County Road ought to be established for the following reasons: It will be of general public benefit would be easy of construction and would avoid hills and would shorten the route to the County seat to a great number of people.

We have also determined that the public convenience requires that such County Road shall be established and opened (33) thirty three feet in width.

All of which is respectfully submitted

May 15th 1905

H. H. Robinson	Surveyor	2 days	\$10.00	J. J. Hurwell	"	1 "	1.00
H. H. Conrad	Viewer	1 day	\$1.50	F. F. Snyder	Marker	1 "	1.00
Wm. Duncan	"	1 "	\$1.50	Harris Palmer	Chairman	1 day	1.00
W. F. Mayer	"	1 "	\$1.50				

Fees.

Separate Report of Viewers.

To the Board of Commissioners of Holmes County, Ohio:
 The undersigned Viewers of the County Road petitioned for by Wm. L. Hastings and others make the following separate report of the amount of damages and to whom assessed by them, which would accrue by the opening of the road. The parties named below have filed their written applications for the said allowances according to law, and the same are hereto appended and returned with this report.

We have assessed and determined the compensation to be paid in money for the property sought to be appropriated in the following sums:

ROAD RECORD

Compensation Pd.

" Pd.

" Pd.

Joseph Mast One hundred + forty Dollars

Lewis Arnold Sixty nine + $\frac{40}{100}$ "

Charlotte Arnold Eighteen "

Each of the above sums has been assessed and determined without deduction for benefit to any property of the owner which would accrue by the opening of the road.

Damages

We have assessed and determined the damages to persons whose premises will be rendered less valuable by the opening and construction of said road as follows:

Joseph Mast Two hundred Dollars.

Lewis Arnold One hundred "

Charlotte Arnold Twelve "

J. H. R. Leonard.

William Duncan } Viewers + Jurors.

W. F. Mayer } to Assess + Determine Damages.

May 15 - 1906.

In the Matter of the County Road

Petitioned for by G. L. Hastings and et al

The report of the viewers in favor of the establishment of said road was this day publically read for the third time and said viewers having filed a separate report in writing of the amount of compensation and damages which they have assessed to land owners by reason of the location of said road. Through their several respective premises, which report was also publically read for the third time; and the board being of the opinion that the compensation and damages awarded by said viewers to the several claimants, to wit:

To Joseph Mast One hundred + forty Dollars compensation and Two hundred dollars damages

To Lewis Arnold Sixty nine and $\frac{40}{100}$ dollars compensation and One hundred + sixty two dollars damage.

To Charlotte Arnold widow and the heirs of Jacob Arnold deceased Eighteen dollars compensation and Twelve dollars damage which are reasonable and just.

That said road will be of public utility and of sufficient importance to the public to justify the payment of a part of said compensation and damages out of the County Treasury and no petition for review being filed it is ordered that that the County Auditor draw his orders upon the County Treasury to the amount of Four hundred dollars and no more in favor of said claimants which amount this board finds is a reasonable and just proportion of said compensation and damages to be paid by said County. And it is further

ordered that said petitioners pay to said claimants or pay into the county treasury for said claimants the sum of Two hundred and one & $\frac{40}{100}$ dollars which amount this Board finds is a just and reasonable amount that the said petitioners should pay of said compensation and damages. It is further ordered that no further proceedings in the premises be had until the payment by said petitioners of their proportion of said compensation and damages shall have been made.

Further in the matter of the County Road petitioned for by O. L. Hastings & et al.

And it now appearing that the petitioners have turned into the county treasury the amount of the compensation and damages ordered by this board to be paid by them in this matter and the board being of the opinion that said road will be of public utility and no petition for review being filed, it is ordered that the several reports of the viewers with the survey and plat of said road be recorded and that said plat of said road be recorded and that said road be and is hereby established a public highway thirty three ft in width.

Width of
Road 33 ft.

Order to Township Trustees to Open Road
Auditor's Office Holmes County Ohio

July 5th 1905

To Trustees of Prairie Township Holmes County O.
Whereas the Board of Commissioners in and for our said County at their June Session A. D. 1905 upon the petition of O. L. Hastings & et al. established the following County Road and ordered the plat and survey of the same to be recorded as follows: Beginning at or near a bridge in the public road leading from Holmesville Holmes County Ohio to Benton in said County in the north east quarter of Sec. 12, Twp 13 Range 13 in said County on the lands of P. M. Deety, thence in a south westerly direction across the lands of P. M. Deety and William Hastings; to the south line of said quarter section; thence west to the south west corner of said quarter section; thence south along the line between the south west and the south east quarters of said section 12 to the south line of said section; thence south about 30 rods; thence west across the premises and along the private way of Lewis Arnold to the public road crossing the north west fractional quarter of Sec 13 Twp 13 Range 13 and there to terminate and as near said route as will make a good road.

You will therefore direct the Supervisors of the various Road Districts in your Township through which the said County

ROAD RECORD

Road has been laid out and established which the said to be open the same thirty three feet wide and to keep it in repair according to the Statute in such cases made and provided

By order of the Commissioners.

S. B. Fair, County Auditor

A. C. Mizer, et al.
Road Petition

Petition to be presented to Comrs at their next regular session June 5-1905.

Road Petition

To the Board of Comrs of Holmes County Ohio.

The undersigned petitioners residents free holders of said County respectfully represents that the public convenience requires the establishment of a County Road on the line herein after described: and pray that your body will institute and order the proper proceedings in the premises to establish such road to wit:

Beginning at near the South line of the north east quarter of Section 26, in Paint Township Holmes Co. O. at a point in the public highway leading from Beidler's Church to Mt Eaton thence North along the West line of the land formerly owned by Frederick Meyers but now owned by David Mizer about 100 rods: thence east along said tract of land about 80 rods to the West line of Section 25, thence North along said Section line about 40 rods to the line between Holmes & Wayne Counties and thence to end and meet a proposed road leading from the Mt Eaton and Wilmot road to said point of termination Dated this 27th day of March, A. D. 1905

Petitioners Names.

David Mizer
E. C. Cotton
Henderson Mearns
C. W. Fisher
Meade Beidler
John M. Freed
Henry Langkamp
Albert Eckenbarger
Edwin Eckenbarger
G. S. Garner
C. W. Gucher
Chas Johnson
Francis Cooper
Simon Kurtz

Petitioners Names

M. Fisher
Jacob M. Shoup
E. W. Shoup
J. H. Shoup
Wm. Freed
Wm DeBeyer
Henry Scheffler
C. Lower
H. Fritz
Geo Sherman
Henry Herman
Eugene Mearns
John C. Godes
A. C. Mizer

A. C. Miser

Road Bond.

Filed June 5 1905

"Road Bond"

Know all Men by these Presents

That we A. C. Miser and David Miser are held and firmly bound unto the State of Ohio for the use of Holmes County in the penal sum of two hundred dollars for the true and faithful payment of which well and truly to be made we bind ourselves jointly and severally our heirs executors and Administrators by these presents sealed with our seals and dated at Willersburg this 24th day of May 1905

The conditions of the above obligation are such that whereas application has been made to the Board of Commissioners of said Holmes County for the establishment of a county road on the following line to wit: Beginning at near the South line of North east quarter of Section 25 in Paint Township Holmes County Ohio at a point in the public highway leading from Beidley's church to Mt Eaton; thence north along the West line of the land formerly owned by Frederick Meyer but now owned by David Miser about 100 rods thence east along said tract of land about 80 rods to the West line of Sec 25; thence north along said section line about 140 rods to the line between Holmes & Wayne Counties and then to end and meet a proposed road leading from Mt Eaton and Wilnot road to said point of termination Now if the said applicants shall pay into the treasury of the said county the amount of all costs and expenses accruing thereon in case the prayer of said petitioners shall not be granted or when the proceedings had in pursuance thereof shall not be finally confirmed and established, then this obligation to be void otherwise to be void otherwise to be in full force in law.

Attest

McC Harold.

A. C. Harold

A. C. Miser Seal.

David Miser Seal.

Auditor's Office Holmes, County, Ohio

June 7th 1905

W. A. Andugg

Isaac Hoffr. Viewers.

George Snell

W. N. Robinson Surveyor.

Gentlemen:

You were appointed by the County Commissioners of Holmes County Ohio to view Survey and locate a proposed County Road on the following route as petitioned for by A. C. Miser & others

Notice is hereby given that a petition will be presented

ROAD RECORD

to the Commissioners of Holmes County Ohio at their next regular session June 5th 1905 praying for the establishment of a County Road on the following line to wit:

Beginning at near the south line of the north east quarter of Sec. 26 in Paint Tp. Holmes County Ohio at a point in the Public highway leading from Beidlers Church to Mt. Eaton; thence north along the west line of the land formerly owned by Frederick Myers, now owned by David Cramer about 100 rods thence east along said tract of land about 80 rods to the west line of Section 33; thence north along said Sec. line about 40 rods to the line between Holmes & Wayne Counties and then to end and meet a proposed road leading from the Mt Eaton & Wilmet road to said point of termination

A. Petitioner.

You are therefore directed with H. H. Robinson the surveyor appointed by us to meet at A. C. Vines 10 o'clock A.M. on the 23rd day of June 1905 or on your failing to meet on that day then within five days thereafter and proceed to view survey and lay out the said road and determine whether the public convenience requires that such road or any part thereof shall be sixty feet in width or whether a less width than sixty feet will as well promote the public convenience and report the width in your opinion the same should be established and opened.

The law requires Sec 4646 that the viewers and surveyors shall meet at the time and place specified in the order of the Commissioners and after taking an oath faithfully and impartially to discharge the duties of their appointments respectively shall take to their assistance two suitable persons or chain carriers and one marker and proceed to view, survey, and lay out or alter the road as prayed for in the petition or as near the same as in their opinion a good road can be made at reasonable expense taking into consideration the utility convenience inconvenience and expense which will result to individuals, as well as to the public, if such road or any part thereof is established and opened or altered and also (Sec 4642) that they shall also be a jury to assess and determine the compensation to be paid in money for the property sought to be appropriated without deduction for benefit to any property of the owner and to assess and determine how much less valuable if any the land or premises from which such appropriation may be taken will be rendered by the opening and construction of the road.

And you are further required to make and sign a report in writing stating your opinion in favor of or against the establishment or alteration of the road or any part thereof and set forth the reasons of the same which report together with the plat and survey of the road or alteration shall be delivered to the County Auditor by one of the viewers on or before the first day of our session in July next.

You will also at the time you make your report of the views, also make a separate report in writing stating the amount of damages if any and to whom by you assessed which would accrue by the opening of the road and file the written applications on which such assessments have been made with the County Auditor and be further governed in your proceedings under this order by the provisions of the statute in such case made and provided. By order of the Commissioners.

S. B. Fair and it's

Proof of Pub.

The State of Ohio, Holmes Co D 38.

For Road Notice see Petition

I, L. G. Barton being first duly sworn say that I am one of the publishers of The Holmes County Farmer a weekly newspaper printed and published in the County of Holmes & State of Ohio, and having a general circulation therein that the Road Notice a copy of which is herewith attached was published in said Holmes County Farmer for five consecutive weekly publications commencing on the 6th day of April 1905

L. G. Barton

Sworn to by L. G. Barton before me and by him subscribed in my presence this 7th day of June A. D. 1905.

S. B. Fair

Proof of Service

State of Ohio Holmes County S.D.

Auditor.

Before me a Notary Public in and for said County personally appeared A. C. Wisler who being first duly sworn and upon his oath says that he posted up notices as provided by law for the establishment of a County road along the line as described in a petition, wherein Daniel Wisler and others are the petitioners. Said proposed road being situated in Paint Lick Holmes County Ohio

A. C. Wisler

Sworn to before me and subscribed in my presence this 6th day of June A. D. 1905

E. E. Olmsted

Notice to Land Owners.

State of Ohio Holmes County S.D.

Notary Public.

Before me a Notary Public in and for said County personally appeared A. C. Wisler and upon his oath says that he served the notices on all the adjoining land owners affected by the petition praying for the establishment of a County road as described in said petition and

ROAD RECORD

wherein David Miser and others are petitioners
A. C. Miser

Sworn to before me and subscribed in my presence
this 13th day of June A.D. 1905.

Oath of
Surveyor &
Viewers

The State of Ohio
Holmes County S.S.

E. C. Blumenthal
N.P.

Be It Remembered that on this 22nd day of June A.D. 1905
personally appeared before me H. W. Robinson a
Co. Surveyor in and for said County, as the person
appointed by them to Survey Locate & Report as a County
Surveyor of a County Road petitioned for by A. C. Miser &
et al and were by me duly sworn faithfully and impartially
to discharge the duties of their appointments respectively
S. B. Fisher

The State of Ohio
Holmes County S.S.

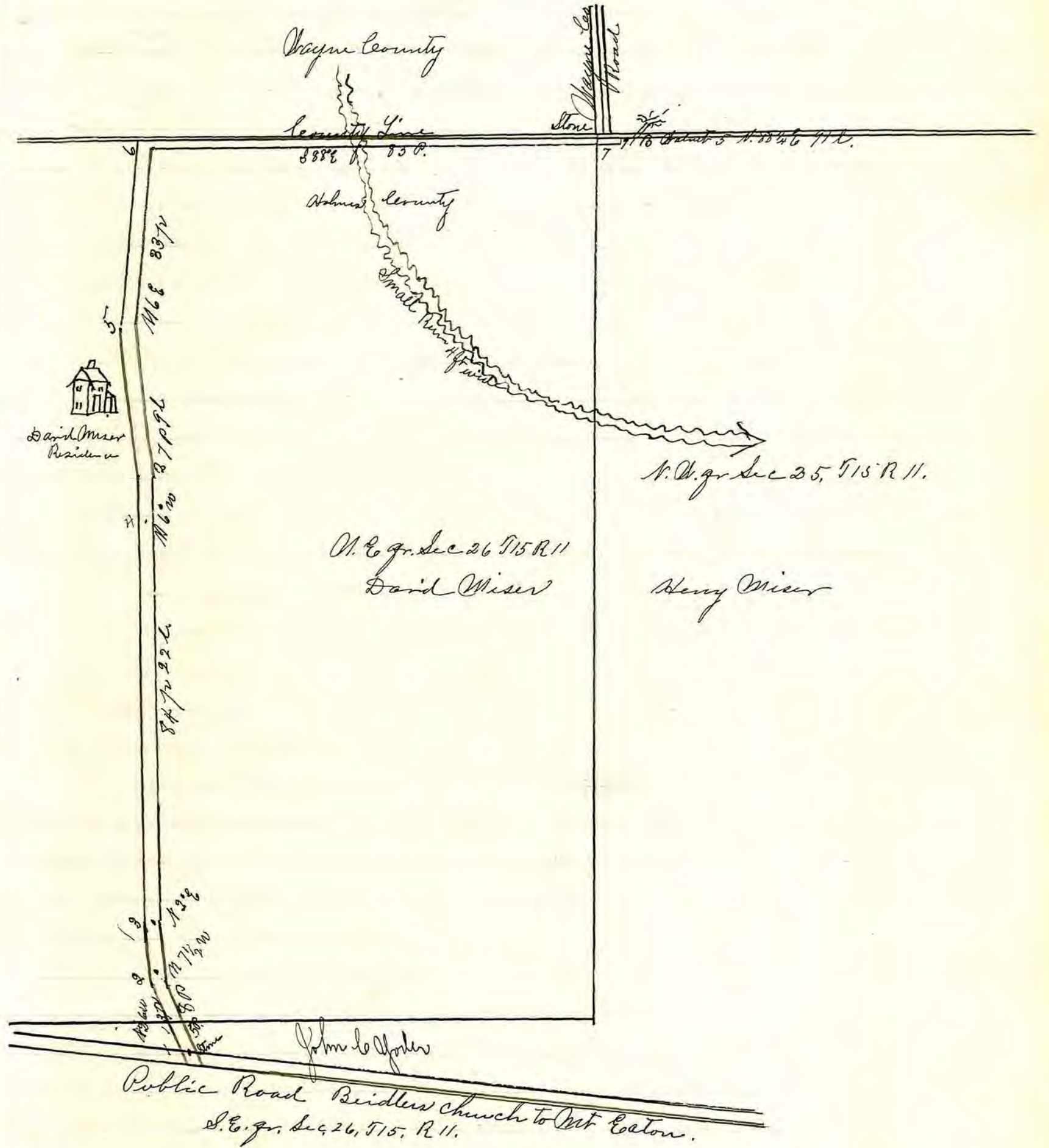
Be it Remembered that on this 23rd day of June A.D. 1905
personally appeared before me, H. W. Robinson a County
Surveyor in and for said County M. A. Andree, Isaac
Hoffr. and George Snell viewers of a County Road
petitioned for by A. C. Miser & others and were by me
duly sworn faithfully and impartially to discharge
their duties respectively

H. W. Robinson
County Surveyor

Surveyors Report.

Surveyors
Report.

To the Board of Commissioners of Holmes County Ohio:
The undersigned in obedience to your order dated June
7th A.D. 1905. proceeded on the 23rd day of June 1905 to survey and
mark the County Road described in said order under the
direction of the viewers therein named and respectfully
submits the following return of said Survey.
For Plat & Survey &c. See other side



The above plat represents the survey of the County Road petitioned for by A. C. Miser and others and commences at a stone planted in the public road leading from the Beidlers Church in Paint Township in Holmes County to Oct Eaton in Wayne County Ohio and runs thence north 26° west 13 perches; thence north 7 1/2° west 10 P. Thence north 2° East 84 perches, and 22 links; Thence north 6° west 27 perches; Thence north 6° east 33 p. to a post 16 ft. south of the north line of said North East quarter for the center of the line running East; Thence south 88° East 85 Perches to a post 16 ft. south of the north line of said north east quarter for the center of the line running east Thence south 88° East 85 perches to a post 16 ft south of a stone the north East corner of the said north east quarter of section 26 T15 R. 11 Thence East 16 feet into section 35. The whole line being in Holmes County Total length 254 perches and 6 links.

I certify that the above is a correct plat and return of the Survey of the County Road named above

ROAD RECORD

Report of Viewers.

petition for by A. C. Miser and others
June 24 1905

H. H. Robinson Surveyor of Said County Road.

To the Board of Commissioners of Holmes County Ohio:

In obedience to your order dated June 7th A D 1905 we the undersigned viewers appointed under said order met with H. H. Robinson Surveyor at A C Misers on June 23^d 1905 and were severally sworn to discharge faithfully and impartially the duties required of us in said order

We took to our assistance E C Cotton and Hains Palmer as chain carriers and Marcus Fisher as a marker and proceeded to view survey and lay out said proposed County Road as prayed for in the petition or as near the same as in our opinion a good road can be made at reasonable expense taking into consideration the utility convenience in convenience and expense which will result to individuals as well as to the public, if the said road or any part thereof is established and opened or altered as follows. The route of the County Road as located connects ~~with a County Road~~ on the line between Holmes County, O. & Wayne County with a County Road this day located north in Wayne County to connect with the Old Easton & New Philadelphia road. The road thus located, will be of general public utility and a great convenience to the neighborhood in both Counties. For a further description of the route see the Surveyors report thereto attached, which report is made part of our report as to description of route. We would respectfully report that our opinion is that the said County Road ought to be established for the reasons above stated.

We have also determined that the public convenience requires that such County Road shall be established and opened thirty two (32 ft) wide all of which is respectfully submitted

June 23^d 1905

M. E. Andregg }
Isaac Hoffer } Viewers
G. C. Snell }

M. E. Andregg viewer/day \$1.50
Isaac Hoffer " 1 " 1.50
G. C. Snell " 1 " 1.50

Hains H Palmer Chairman 100
E C Cotton Chairman 1 da 100
Marcus Fisher Marker 1 " 100

H. H. Robinson Surveyor 2 days \$10.00

No Damages or Compensation asked for

June 23 1905

M. E. Andregg }
Isaac Hoffer } Viewers
G. C. Snell }

Established
A. C. Cruise & et al
Road.

Sept 6 1905 In the matter of County Road Petitioned for by A. C. Cruise & et al
The report of the viewers being favorable to the locating of said road
& was publicly read on two different days of this session and the
report of the viewers being favorable to the opening of said road and
no damages having been assessed or claimed to any of the property
owners along said route, It on this 6th day of Sept 1905 & being the third
day of their session. On motion of Fisher seconded by Deetz that
said report survey & plat be recorded and said road to be established
But said road is not of sufficient public importance to warrant
the payment of compensation out of the County Treasury if any is
called for. None being asked On motion of Fisher seconded by Deetz
said Road was established 32ft wide and ordered to be put on Record.
Fisher vs Anderson vs Deetz vs.

Signed B. C. Fisher

W. B. Hair sec.

Sec. { P. M. Deetz
Com. { J. D. Anderson.

Order to
Trustee to open
A. C. Cruise & et al
Road.

Order to Township Trustees to Open Road
Auditor's Office, Holmes County, Ohio.

Sept 5 1906

To the Trustees of Paint Township, Holmes County:
Whereas the Board of Commissioners in and for our said County
at their Sept session A. D. 1905 upon the petition of A. C. Cruise & et al
established the following County Road and ordered the Plat
and Survey of the same to be recorded as follows:
See Petition for description.

You will therefore direct the Supervisors forth with of the various
Road Districts in your Township through which the said
County Road has been laid out and established 32ft
wide and to keep it in repair according to the statute
in such cases made and provided

By order of the Commissioners
W. B. Hair, County Auditor

ROAD RECORD

"Road Dedication"

Road dedicated
by Ammon D.
Miller.

Know all men by these presents that Ammon Miller of the County of Holmes & State of Ohio in consideration of the Public Convenience do hereby give and dedicate to Holmes County Ohio for the purposes of a county Road the following described land so long as it may used or deemed necessary for the purpose of a Public Road The same to receive the same public care and protection that other Public roads receive The road sought to be dedicated is Sec Township 8 Range 5 and commences in the road leading from Bedford to Farmstown & ends in road leading from Baltic, O. to Beck Hills & is deemed necessary to be 30 ft wide

Ammon Miller
Lizzie A. Miller

Signed in our presence

Harris H. Patman.

H. H. Robinson
(Seal)

Personally appeared before me the County Secy. of Holmes County Ohio this - day of March 1906 - the above named parties and acknowledged the signing and sealing of the above to be their voluntary act & seal.

H. H. Robinson
Co Secy.

Know all men by these presents that Gost A. Miller
 Mary Schlobach W. J. Miller J. D. Schlobach of the County of
 Holmes and State of Ohio in consideration of the Public
 Convenience do hereby give and dedicate to Holmes County
 Ohio for the purpose of a County Road the following described
 land so long as it may be used for the purpose of a
 Public road: The same to receive the same public care
 and protection that other public roads receive. The road
 sought to be dedicated is in Sec 4 Township 8 of Range 5 and
 commences in the road leading from Chalm to Walnutcreek
 at a dogwood tree: Thence north 71° west 30 perches and 20 links
 to a post: Thence north 55° west 28 perches and 12 links
 to a post Thence west 128 perches and 6 links to a post
 Thence north 63° west 10 perches to a post in the Public
 road leading from Chalm to Berlin then to End Road
 80 ft. in width

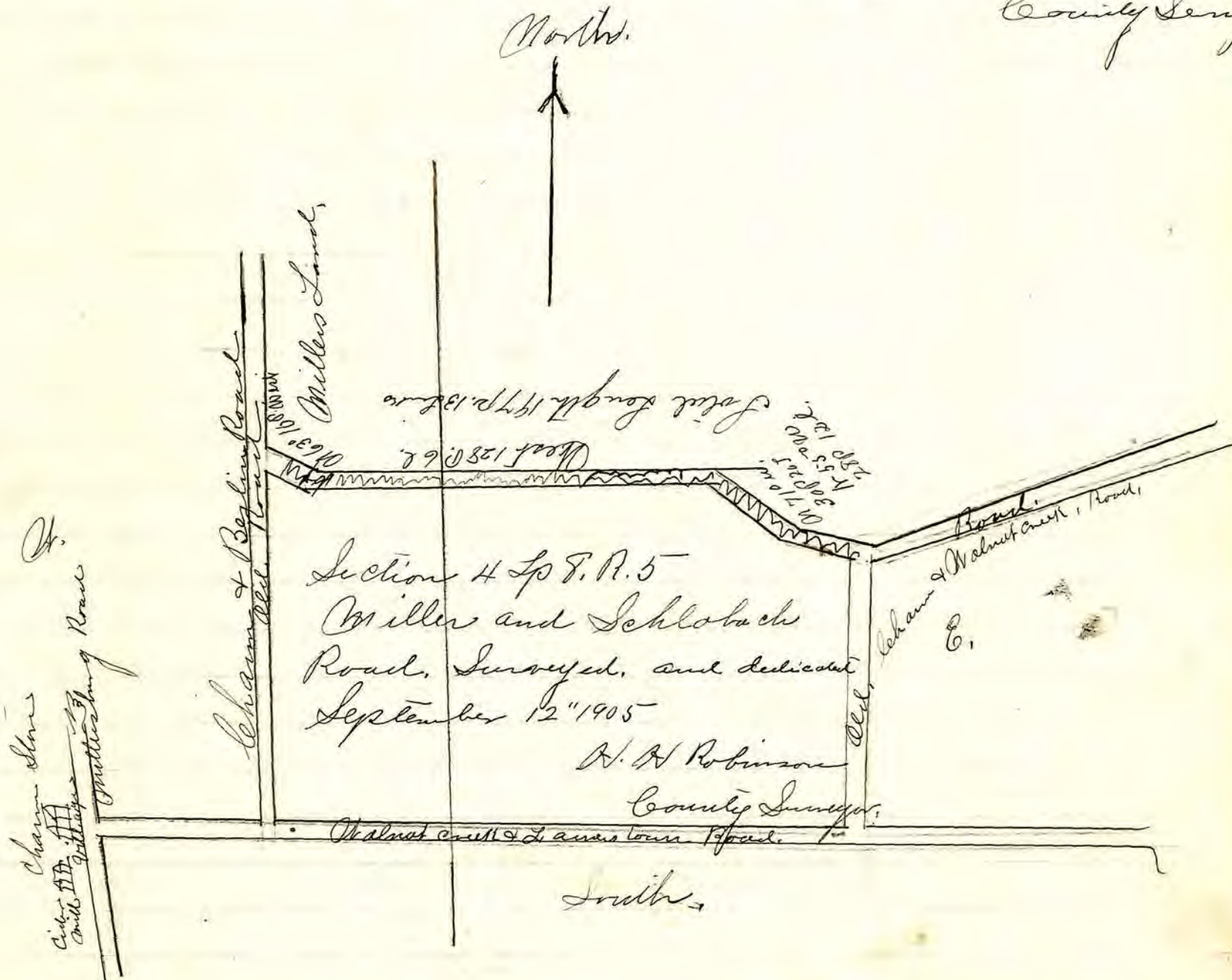
Gost A. Miller
 Maria D. Schlobach
 W. J. Miller

Signed in our presence J. D. Schlobach
 this 12th day of September 1905

Leri Schlobach
 H. H. Robinson

Personally appeared before me the County Surveyor
 of Holmes County Ohio this 12th day of September 1905 the above
 named parties and acknowledged the signing and
 sealing of the above to be their voluntary act & deed.

H. H. Robinson
 County Surveyor



ROAD RECORD

Know all men by these presents That C. J. Schlabach Daniel Coblenz D. C. Yoder and J. P. Miller of the County of Holmes and State of Ohio in consideration the benefits to us and the Public on acceptance by the Commissioners of the County of Holmes and State of Ohio for Public road purposes do dedicate unto the said Holmes County so long as used for road purposes the following premises situated in the County of Holmes and State of Ohio and bounded and described as follows: Commencing at a stone in the Chain and Shanesville road on the north west quarter of Section 6 in Township 8 of Range 4. Thence South $26\frac{1}{2}^{\circ}$ west 31 perches to a post. Thence South 73° west 27 perches to a post; Thence South 65° west 32 perches to a post. Thence South 83° west 10 perches and 20 links to a post Thence north 80° west 43 perches and 15 links to a post Thence South 84° west 9 perches and 7 links to a post; Thence north 88° west 43 perches and 15 links to a post; Thence South 36° west 36 perches to a post; Thence South 26° west 33 perches to the termination at a stone in the Fannestown and Shanesville road. Said Road to be a County Road 30 ft in width

To have and to hold said premises with the appurtenances unto the said Holmes County for Public Road purposes and the said C. J. Schlabach; Daniel Coblenz; D. C. Yoder & J. P. Miller for themselves and heirs do hereby covenant with the said Holmes County that they are lawfully seized of the premises that the premises are free and clear from all incumbrances what so ever and that they will warrant and defend the same with the appurtenances unto the said Holmes County against the lawful claims of all persons who so ever.

My Testimony Whereof we have hereunto set our hand and seal this 30th day of April A. D. 1906
 Executed in the Presence of
 of Mattie Miller
 of H. H. Robinson

C. J. Schlabach
 J. P. Miller
 D. C. Yoder
 Daniel Coblenz,

State of Ohio, Holmes County S. S.
 Before me a Notary Public in and for said County personally appeared the above named C. J. Schlabach Daniel Coblenz D. C. Yoder, J. P. Miller and he acknowledged the signing and sealing of the above conveyance to be their voluntary act and deed this 30th day of April A. D. 1906

Seal

H. H. Robinson
 Notary Public

Auditor's Office Holmes County, Ohio.

Feb. 10. A. D. 1906.

J. T. Wessley,
John M. Patterson, } Viewers
John J. Anderson }
W. H. Robinson, Surveyor.

Petition Bond & Ct. Should be first
Will Follow. Order to Viewers
on error in putting same
on books.

Gentlemen:

Petition, Bond
Notice to
Viewers & Ct.
C. A. Stamer & et al.

You were appointed by the County Commissioners of Holmes County, Ohio to view survey and locate a proposed County Road on the following route as petitioned for by C. A. Stamer & et al. Beginning at a point in the County road leading east and west near what is known as Elm Rock in Richland Township on lands of Mrs C Black and ending on lands of Fred L. Stitz line being in Sec 6 & 8 Range 9 said alteration is deemed necessary in order to avoid building two bridges and keeping them in repair also to make an improvement in the Road Bed.

You are therefore directed with W. H. Robinson the Surveyor appointed by us to meet at Mrs Black's on the 14th day of Feb 10th O'clock A.M. 1906. and on your failing to meet on that day then within 5 days thereafter & proceed to view survey & lay out the said road & Ct. Obey Sec 4646. And you are further required to make and sign a report in writing stating your opinion in favor of or against the establishment or alteration of the road or any part thereof and set forth the reasons of the same which report together with the plat and survey of the road or alteration shall be delivered to the County Auditor by one of the viewers on or before the first day of our session in March next.

You will also at the time you make your report of the view also make a separate report in writing stating the amount of damages if any and to whom by you assessed which would accrue by the opening of the road and file the written applications on which such assessments have been made with the County Auditor and be further governed in your proceeding under this ^{order} by the provisions of the statute in such case made & provided.

By Order of the Commissioners
S. B. Fair County Auditor

Road Petition

To the Board of Commissioners of Holmes County Ohio.
The undersigned petitioners resident free holders of said County respectfully represents that the public convenience requires the alteration of a County Road on the line hereinafter described. and pray that your Body will institute and order the proper proceedings in the premises to establish the alteration of such road to wit: Beginning at a point in the County road leading east and west near what is known as Elm Rock in Richland Township on Lands of Mrs Black and ending on lands of Fred L. Stitz line being.

ROAD RECORD

in Section 6 Sp 8 R. 9 said alteration is deemed necessary in order to avoid building two bridges and keeping them in repair. Also to make an improvement in the road bed.
Dated this 25th day of November A. D. 1905

Petitioners Names.

E. A. Stamer
J. W. Whlich
A. B. Stamer
W. J. Reynolds
Taylor Remington
John H. Harty
August Harty
W. Reiheld
J. B. Jones

Petitioners Names.

M. E. Manchester
Will Manchester
Mrs. H. Weaver
R. M. Johnson
R. S. Dewitt
Joseph Boeshart.

The State of Ohio, Holmes County S. S.

L. G. Barton being first duly sworn say that I am one of the publishers of the Holmes County Farmer a weekly newspaper printed and published in the County of Holmes and State of Ohio and having a general circulation therein that the Road Notice a copy of which is herewith attached, was published in said Holmes County Farmer for five consecutive weekly publications commencing on the 30th day of November 1905.

L. G. Barton

Sworn to by L. G. Barton before me and by him subscribed in my presence this 5th day of January A. D. 1906

Road Bond.

"Road Bond."

J. B. Fair.

E. A. Stamer et al.

Road.

Know all Men by these Presents:

That we E. A. Stamer & others and H. N. Robinson are held and firmly bound unto the State of Ohio for the use of Holmes County in the penal sum of Two hundred dollars for the true and faithful payment of which well and truly to be made we bind ourselves jointly and severally our heirs executors and administrators by these Presents, sealed with our seals and dated at Willsburg this 2nd day of Jan 1906. The conditions of the above obligation are such that when an application has been made to the Board of Commissioners of said Holmes County for the Establishment of a County road on the following line to wit: Beginning at a point in the County Road heading east and west near what is known as Elm Rocks in Richland Sp on lands of Mrs C. Black and ending on lands of Fred L. Slety line being in sec 6 Sp 8 Range 9 said alteration is deemed necessary in order to avoid building two bridges and keeping them in repair. Also to make an improvement in the road bed. Now if the said applicants shall pay into the treasury of the said County the amount of all costs and expenses accruing thereon in case the graveyard of said

petitioners shall not be granted or when the proceedings had in pursuance thereof shall not be finally confirmed and established then this obligation to be void otherwise to be in full force in law.

Attest

E. A. Stamer Seal.
H. H. Robinson "
T. T. Mackey "
Geo L. Robinson "

To the viewers of the County Road petitioned for by E. A. Stamer & others Gentlemen I claim damages and Compensation for land taken and damages for road going above and near my house & destroying water Feb 14 1906 I claim \$200.00

Catherine Black.

Claims for Damages & Compensation

To the Viewers of the County Road petitioned for by E. A. Stamer & others Gentlemen: I claim Compensation and damages to the Amount of \$100.00 for land taken and water priviledges destroyed Feb 14 1905

J. G. Stillman.

Oath.

State of Ohio
Holmes County J.S.

Be It Remembered that on this 13th day of Feb A. D. 1906 personally appeared before me H. H. Robinson a County Surveyor in and for said County of Holmes after being appointed by the Board of Holmes Co as Surveyor of a County Road petitioned for by E. A. Stamer & others and were by me duly sworn faithfully and impartially to discharge the duties of their appointments respectively

L. B. Fair.

The State of Ohio,
Holmes County SS. }

Be it Remembered that on this 14th day of February A. D. 1906 personally appeared before me H. H. Robinson a County Surveyor in and for said County Theodore Mackey John W. Patterson and John F. Anderson Viewers also the above were by me sworn as chain carrier & marker of an Alteration of a County road petitioned for by E. A. Stamer, and others, and were by me duly sworn faithfully and impartially to discharge their duties respectively

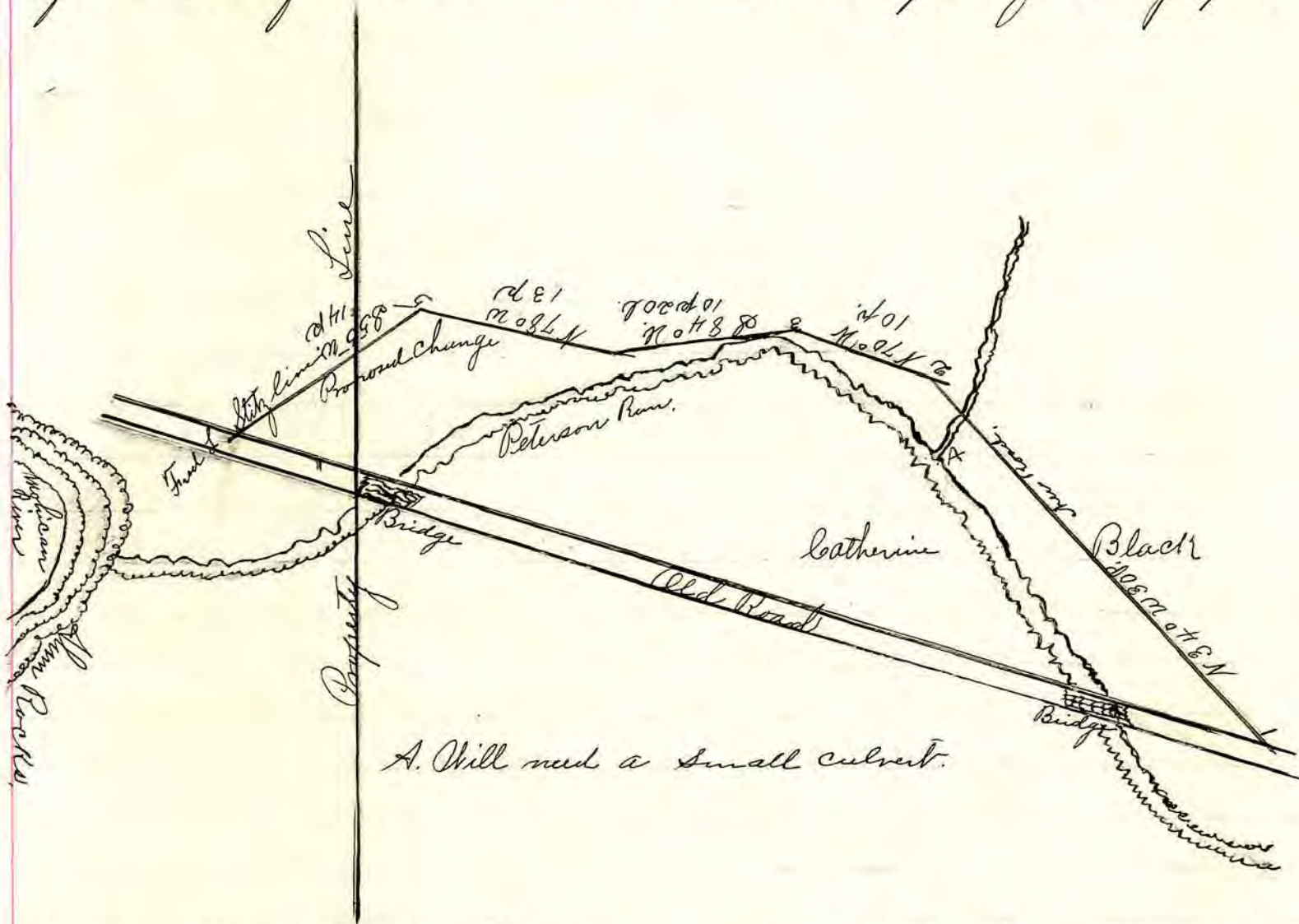
H. H. Robinson
County Surveyor.

Surveyor's Report.

To The Board of Commissioners of Holmes County Ohio:
The undersigned in obedience to your, order dated Feb 10th 1906 proceeded on the 14th day of Feb to survey and mark the Alteration of County Road described in said order under the direction of the viewers therein named and respectively submitted the following return of said Survey commencing in the Public road described in the petition on lands owned by Catherine Black being in the north east quarter of the North west quarter of Sec 6, in Township 8 of Range 9 commencing at a post with Witness Black Oak

ROAD RECORD

8 inches in Diameter N 83 $\frac{1}{2}$ ° west 35 links; Thence north 34° west 30 perches; Thence North 70° west 10 perches; Thence south 84° west 10 perches and 20 links; Thence North 78° west 13 perches; Thence South 55° west 14 perches to a post in the Public road with witness White Oak 16 inches in diameter South 52° west 33 links on lands of Fred L. Stipline in said north west quarter of Section 6 in Townships 8 of Range 9 Thence End.



Total length of alteration 77p 20 l B to C 70p on old road

I Certify that the above is a correct plat and return of the survey of the alteration named above

H. H. Robinson Surveyor of Said road alteration.

Report of Viewers

Report of Viewers.

To the Board of Commissioners of Holmes County O.,
In obedience to your order, dated February 10th A.D. 1906 we the undersigned viewers appointed under said order, met with H. H. Robinson Surveyor at Catherine Black on Feb 14 1906 and were solemnly sworn to discharge faithfully and impartially the duties required of us in said order. We took to our assistants John H. Anderson and Theodor Mackey as chain carriers and John W. Patterson as a marker and proceeded to view survey and lay out said proposed County Road as an alteration as prayed for in the Petition, or as near the same as in our opinion a good road can be made at reasonable expense, taking into consideration the utility convenience in convenience and expense which will result to individuals as well as to the public, if the said road or any part thereof is established and opened or altered as follows: For description of route we refer to the Surveyors report hereto attached which is made part of our report as to the description

We would respectfully report that our opinion is that the said alteration ought to be established for the following reasons: The route of the proposed alteration is equally as good as the portion of old road to be vacated and the change will be a matter of Economy as it will avoid the constructing and keeping up of two bridges. We have also determined that the public convenience requires that such alteration shall be established and opened fifty feet in width.

All of which is respectfully submitted
February 14th 1906
John M. Patterson Viewer 1 day 1.50
John F. Anderson " 1 " 1.50
Theodore Mackey " 1 " 1.50
Theodore Mackey Chairman 1 day 1.00
John F. Anderson " 1 " 1.00
W. A. Robinson Surveyor 2 days 2.00

John W. Patterson
John F. Anderson
T. T. Mackey
John W. Patterson

Separate Report of Viewers

Separate Report of Viewers:
To the Board of Commissioners of Holmes County Ohio,
The undersigned Viewers of the Alteration of Co. Road petitioned for by E. A. Stander & others make the following separate report of the amount of damages and to whom assessed by them which would accrue by the opening of the road. The parties named below have filed their written application for the said allowances according to law, and the same are hereto appended and returned with this report.

We have assessed and determined the compensation to be paid in money for the property sought to be appropriated in the following sum:

Catherine Black Fifteen Dollars

Fred L. Stitzline Ten "

Each of the above sums has been assessed and determined without deduction for benefit to any property of the owner which would accrue by the opening of the road. We have assessed and determined the damages to persons whose premises will be rendered less valuable by the opening and construction of said road as follows:

To Catherine Black Thirty five Dollars.

To Fred L. Stitzline None allowed

John M. Patterson } Viewers Jurors
John F. Anderson }
T. T. Mackey } assess & determine damages.

Feb 14 1906

Thereupon the Petition praying for the establishment of a County Road Petitioned for by E. A. Starnes & et al together with the Viewers & Surveyors Report was this day publicly read for the third time

Finding on
E. A. Starnes
& et al Road

In the Matter of the County Road
Petitioned for by E. A. Starnes et al.

The Report of the Viewers in favor of the establishment of said road was this 7th day of March publicly read for the third time and said Viewers having filed a separate report in writing of the Amount of Compensation and damages which they have assessed to land owners by reason of the location of said road through their several respecting premises which report was also publicly read for the third time and the Board being of the opinion that the compensation and damages awarded by said viewers to the several Claimants to-wit:

To Catherine Black 15⁰⁰ Compensation \$35⁰⁰ Damages,
" Fred L. Stitzline \$10⁰⁰ " + no damages

which are reasonable & just; that said road will be of Public utility & of sufficient importance to the public to justify the payment of said compensation and damages out of the County Treasury and no petition for review being filed it is ordered that the County Auditor draw his warrant upon the County Treasurer for the Amount due the above named parties which Amt. this Board finds is reasonable and just the Amount due Catherine Black & Fred L. Stitzline is \$50.⁰⁰ + \$10.⁰⁰ Sixty dollars.

Further in the finding or matter of E. A. Starnes & et al road
Petitioned for.

The Board being satisfied that said road will be of Public utility and no petition being filed for review it is ordered that the several reports of the viewers with the survey and plat of said road be recorded and that said road be and is hereby established, a public highway 50 feet in width Note as follows:
To Wit Fisher and Anderson Eye & Deek Eye

Order to Trustees to Open Road.
Auditors Office, Holmes County Ohio.

Order to
Trustees to
Open E. A. Starnes
Road.

Sept 5 1906.
To the Trustees Richland Sp. Holmes Co Ohio.
Where as the Board of Comers in and for our said County at their March session A. D. 1906 upon the petition of E. A. Starnes & et al, established the County Road petitioned for by E. A. Starnes & et al
See Petition for Plat & Survey are recorded as follows.
You will therefore direct the Supervisors of the various

Road Districts in your Township through which the said County Road has been laid out and established to open the same 50 feet wide and to keep it in repair according to the Statute in such cases made & provided.

By Order of Commissioners
S. B. Fair, Auditor.

Road Notice

Notice is hereby given that a petition will be presented to the Commissioners of Holmes County Ohio, at their February Session A.D. 1906 praying for the location and establishment of a County road on the following line
 J.C. Zurcher et al to wit: Beginning at or near a point in the public road leading from Winesburg Holmes County Ohio to Wilnot in Stark Co. Ohio Witness Stickney 16" S 56° E 28 links to a stone on line between sections 35 and 2 a short distance East of the south-west corner of the south East quarter of Sec 35 Twp 15 Range 11: Thence south 88° East 363 perches on the south line of sections 35+36: Thence south 1° west 48 perches to a post in the center of a lane; Thence south 1/2° west 48 perches to a post in the center of a lane and thence to end on the south line of Holmes County at that place on the boundary line

January 2nd 1906 A. Petitioner

Road Petition

In the Matter of the Road Petitioned by J.C. Zurcher et al To the Board of Commissioners of Holmes County Ohio:
 The undersigned petitioners, resident free holders of said County, respectfully represent that the public convenience requires the location and establishment of a County road on the line hereinafter described: and pray that your Body will institute and order the proper proceedings in the premises to locate and establish such road to wit: Beginning at or near a point in the public road leading from Winesburg Holmes County Ohio to Wilnot in Stark County Ohio Witness Stickney 16" S 56° E 28 links to a stone on line between sections 35 and two a short distance East of the south west corner of the south East quarter of sec 35 Twp 15. Range 11: Thence south 88° East 363 perches on the south line of sec 35+36: Thence south 1° west 48 perches to a post in the center of a lane; Thence south 1/2° west 48 perches to a post in the center of a lane and there to end on the south line of Holmes County at that place on the boundary line.

Petitioners' Names
 F. C. Zurcher
 Abraham J. Mast
 Alfred Matthey
 John W. Eymann
 Paul Lertz
 Benjamin Patterson
 Elmer Mayforth
 John S. Miller
 Eli D. Wengerd
 Philip Amos.

Petitioners' Names
 Fred Beechey
 Howard Malone
 G. Mayforth
 A. J. Keim
 Henry Langkammf.
 E. Weiss
 J. Byler
 Henry Fretz
 C. Low
 Alfred H. Snyder et al.

From Pring of 3
 page 2.

Road Bond.

Know all men by these Presents;

That we, Martin Mast, Alfred Matthey, A. J. Mast, J. W. Pfouts and F. C. Grucher, are firmly held and bound unto the State of Ohio, for the use of Holmes County, in the penal sum of Two Hundred Dollars, for the true and faithful payment of which well and truly to be made, we bind ourselves, jointly and severally, our heirs, executors and administrators, by these presents.

Sealed with our seals and dated Millerburg, this 5th of Feb., 1906 the conditions of the above obligations are such, that, whereas, application has been made to the Board of Commissioners of Said Holmes County for the location and establishment of a County road on the following line, to-wit: Beginning at or near a point in the public road leading from Wineburg in Holmes County, Ohio, to Wilmet in Stark County Ohio, with witness Hickory 16" S. 36° E. 28 links at a stake on line between sections 35 and 2, a short distance east of the south-west corner of the south-east quarter of Sec. 35 T. 15 R. 11; Thence south 88° east 363 perches of Sec. 35 T. 15 on the south line of sections 35 and 36; Thence south 1° west 48 perches to a post in the center of a lane; Thence south ½ west 48 perches to a post in the center of a lane and there to end on the South line of Holmes County at that place on the boundary line.

Now, if the said applicants shall pay into the Treasury of the said County the amount of all costs and expenses accruing thereon, in case the prayer of said petitioners shall not be granted, or when the proceedings had in pursuance thereof shall not be finally confirmed and established, then this obligation to be void, otherwise to be in full force in law.

Attest:

John W. Pfouts
M. F. Pfouts
Martin J. Mast
Alfred Matthey

A. J. Mast
J. W. Pfouts
F. C. Grucher

Viewers

M. E. Andregg, Henry Boyd, and W. P. Findley were appointed Viewers to meet Feb. 20, 1906.

Report of Viewers

We would respectfully report that our opinion is that the said County Road ought to be established for the following reasons: The route is of practicable of ordinary easy construction and would be of general public utility and would a great convenience to the large neighborhood surrounding.

over

ROAD RECORD

Report of Viewers

We have also determined that the public convenience requires that such shall be established and opened thirty feet in width

All of which is respectfully submitted February 20, 1906.

M. E. Andregg.
Henry W. Boyd. } Viewers.
W. P. Findley }

Allowances

Allowances made by Viewers

Julia Pfouts Ten Dollars
Arranda Freed Fifty Dollars

Damages

No damages were allowed.

M. E. Andregg.
Henry W. Boyd } Viewers.
W. P. Findley }

Auditors Office Holmes County, Ohio,
Millersburg O. Feb 5th A.D 1906

M. E. Andregg.
Henry Boyd. } Viewers.
W. P. Findley }

H. H. Robinson, Surveyor.
Gentlemen:

You were appointed by the County Commissioners of Holmes County, Ohio, to view survey and locate a proposed County Road on the following route as petitioned for by W. C. Guncher et al.

Viewers appointed

Beginning at or near a point in the public road leading from Winesburg Holmes County, Ohio to Walnut in Stark County Ohio with witness Hickory 16" S 56° E 28 links at a stone on line between sections 35 and 2 a short distance east of the south West corner of the south, east quarter of Sec 35 Twp 15 R5, 11.; Thence south 88° East 363 paches on the south line of sections 35 and 36; Thence south 1° West 48 paches to a post in the center of a lane; Thence south 1/2° West 48 paches to a post in the center of a lane and then to end on the south line of Holmes County at that place on the boundary line.

You are therefore directed with H. H. Robinson the surveyor appointed by us to meet at J. W. Pfouts Paint Township on the 20th day of February 10^o clock A.M. 1906 or on your failing to meet on that day, then within five days thereafter and proceed to view survey and lay out the said road and determine whether the public convenience requires that such road or any part thereof shall be sixty feet in width or whether a less width than sixty feet will as well promote the Public convenience and report the width in your opinion. The same should be established and opened.

The law requires Sec 4646 that the viewers and surveyor shall meet at the time and place specified in the order of the Commission and after taking an oath faithfully and impartially to discharge the duties of their appointments respectively, shall take to their assistance two suitable persons as chain-carriers and one master and proceed to view survey and lay out or alter the road as prayed for in the petition or as near the same as in their opinion a good road can be made at reasonable expense taking into consideration the utility convenience in convenience and expense which will result to individuals as well as to the public if such road or any part thereof is established and opened or altered;" and also (Sec 4642) that they shall also be a jury to assess and determine the compensation to be paid in money for the property sought to be appropriated without deduction for benefit to any property of the owner and to assess and determine how much less valuable if any the land or premises from which such appropriation may be taken will be rendered by the opening and construction of the road.

And, you are further required to make and sign a report in writing stating your opinion in favor of or against the establishment or alteration of the road or any part thereof and set forth the reasons of the same which report together with the plot and survey of the road or alteration shall be delivered to the County Auditor by one of the viewers on or before the first day of our session in March next.

You will also at the time you make your report of the view also make a separate report in writing stating the amount of damages if any and to whom by you assessed which would accrue by the opening of the road and file the written applications on which such assessments have been made with the County Auditor and be further governed in your proceedings under this order by the provisions of the statute in such case made and provided.

By order of the Commission

J. B. Fair

County Auditor,

Notice to
Land owners.

Notice to Land Owners.
Of the time and Place of holding view and of the Day by
which claims for Compensation must be filed
For Amanda Freed Julia Pfouts J. W. Pfouts Amanda Freed
J. Mast most Alfred Matthey Herbert May faith John Egan
Charles Spilly Jesse E. Chamberger Fredrick Newman
you are hereby notified that the viewers and

ROAD RECORD

and Surveyors appointed by the Commissioners of Holmes County Ohio, in their order of February 5th 1906 to lay out and survey the county road through your lands in Paint Lump Holmes County Ohio, petitioned for by the undersigned and others, will meet at John W.

Offerts residence at 10 O'clock A.M. on the 20th day of February 1906 for the purpose set forth in said order. You are also notified, that claims for compensation must be filed with the Viewers by the 20th day of Feb. 1906.

Dated this 12th day of February 1906

F. C. Gucher Principal Petitioner

Proof of Service.

The State of Ohio Holmes County S.D.

I C. O. Edwards being first duly sworn say that I am one of the publishers of the Millersburg Republican a weekly newspaper printed and published in the County of Holmes and State of Ohio and having a general circulation therein that the appended notice a copy of which is hereto attached was published in said Millersburg Republican for four consecutive weeks commencing on the 4th day of January 1906

C. O. Edwards

Sworn to before me and subscribed in my presence this 27 day of February A.D. 1906

\$4⁰⁰

R. W. Loneyhill

Probate Judge.

Certificate of Oath.

Notice see to Petitioner The State of Ohio, Holmes County, S.D.

Be it Remembered that on this 19th day of February A.D. 1906 personally appeared before me W. H. Robinson the County Surveyor in and for said County as Surveyor of a County petitioned for by F. C. Gucher and others and were by my duly sworn faithfully and impartially to discharge the duties of their appointments respectfully

S. B. Fair

Co Auditor.

The State of Ohio Holmes County, S.D.

Be it Remembered That on this 20th day of February A.D. 1906 personally appeared before me W. H. Robinson a County Surveyor in and for said County.

Orville C. Andregg W. P. Findley and Henry Boyd Viewers of a County Road petitioned for by F. C. Gucher and others and were by me duly sworn faithfully and impartially to discharge their duties respectively.

W. H. Robinson

County Surveyor.

Claims for
Damages & Compensation
John L. C. Zurcher et al.

Winesburg Holmes Co Ohio

Feb 19 1906

To the Viewers of a proposed public road to run along the south side of the farm of Mrs Amanda Freed this day Mrs Amanda Freed telephoned me Alfred Snyder and the undersigned that we shall make it known to the viewers that she demands damages to the amount of one hundred and twenty five Dollars in case the road goes through Now I have no interest in this any more than to make known to the viewers her demand

Respectfully

John H. Kilmer

Wilmot Ohio Feb 20 1906

Hon Board of Road Viewers

Gentlemen as compensation for land in the matter of road petitioned for by F. C. Zurcher et al. Julia Pfouts ask the sum of \$1500

Julia Pfouts Per.

Waiver by
F. C. Zurcher et al
Road.

In the matter of the County road }
petitioned for by F. C. Zurcher et al. } Waiver
The undersigned being non-resident land owners of Holmes County Ohio do hereby waive service by publication of notice to non-resident land owners of the time and place of holding views etc required by the Revised Statutes of Ohio in the matter of the County Road petitioned for by F. C. Zurcher et al in Paint Lupt Holmes County Ohio and do hereby acknowledge notice that said viewers and survey were ordered by the County Commissioners to meet at the residence of John W. Pfouts at 10 O'clock A.M. on the 20th day of February 1906 to lay out & survey said proposed road and further acknowledge notice that claims for compensation must be filed with the viewers by the 20th day of February 1906

Dated Feb 10th 1906

Charles E. Spuller

Jessie Nauman

Amanda Freed

Hazel Freed

Jesse Embarger

Julia Pfouts Per J. W. Pfouts.

Elden Freed

Martha Freed.

Feb 20 1906

Report of
Viewers
F. C. Zurcher.

Report of Viewers.

To the Board of Commissioners of Holmes County Ohio:

In obedience to your order, dated February 5th A. D. 1906 we, the undersigned viewers appointed under said order met with H. H. Robinson Surveyor at J. W. Pfouts on February 20th 1906 and were severally sworn to discharge faithfully and impartially the duties required of us in said order. We took to our assistance M. E. Sudrugg and Henry W. Boyd as chain carriers and O. P. Furdley

ROAD RECORD

As a matter and proceeded to view survey and lay out said proposed County Road as prayed for in the petition or as near the same as in our opinion a good road can be made at reasonable expense taking into consideration the utility convenience inconvenience and expense which will result to individuals as well as to the public, if the said road or any part thereof is established and opened or altered as follows: As to description and field notes we refer to the Surveyors report hereto attached which is made part of our report.

We would respectfully report that our opinion is that the said County Road ought to be established for the following reasons: The route is practicable of ordinary & easy construction and would be of general public utility and would be a great convenience to the large neighborhood surroundings.

We have also determined that the public convenience requires that such Road shall be established and opened 30 feet in width

all of which is respectfully submitted

February 20 1906

M. E. Andregg }
 Henry W. Boyd } Viewers
 W. P. Findley }

Fees.

M. E. Andregg Viewer 1 day 1 ⁰⁰	M. E. Andregg Chairman 1 day 1 ⁰⁰
Henry W. Boyd " 1 " 1 ³⁰	Henry W. Boyd " 1 day 1 ⁰⁰
W. P. Findley " 1 " 1 ⁵⁰	W. P. Findley Master 1 " 1 ⁰⁰
A. H. Robinson Surveyor 2 days \$10 ⁰⁰	

Separate Report
 of Viewers

Separate Report of Viewers.

To the Board of Commissioners of Holmes County Ohio: The undersigned Viewers of the County Road petitioned for by G. C. Guncher and others make the following separate report of the amount of damages, and to whom assessed by them which would accrue by the opening of the road. The parties named below have filed their written applications for the said allowances according to law and the same are hereto appended and returned with this report. We have assessed and determined the compensation to be paid in money for the property sought to be appropriated in the following sum:

To Julia Pfoote Ten Dollars
 To Amanda Freed fifty "

Each of the above sums has been assessed and determined without deduction for benefit to any property of the owner which would accrue by the opening of the road.

HOLMES COUNTY, A. D. 1906

TR 184

We have assessed and determined the damages to persons whose premises will be rendered less valuable by the opening and construction of said road as follows.

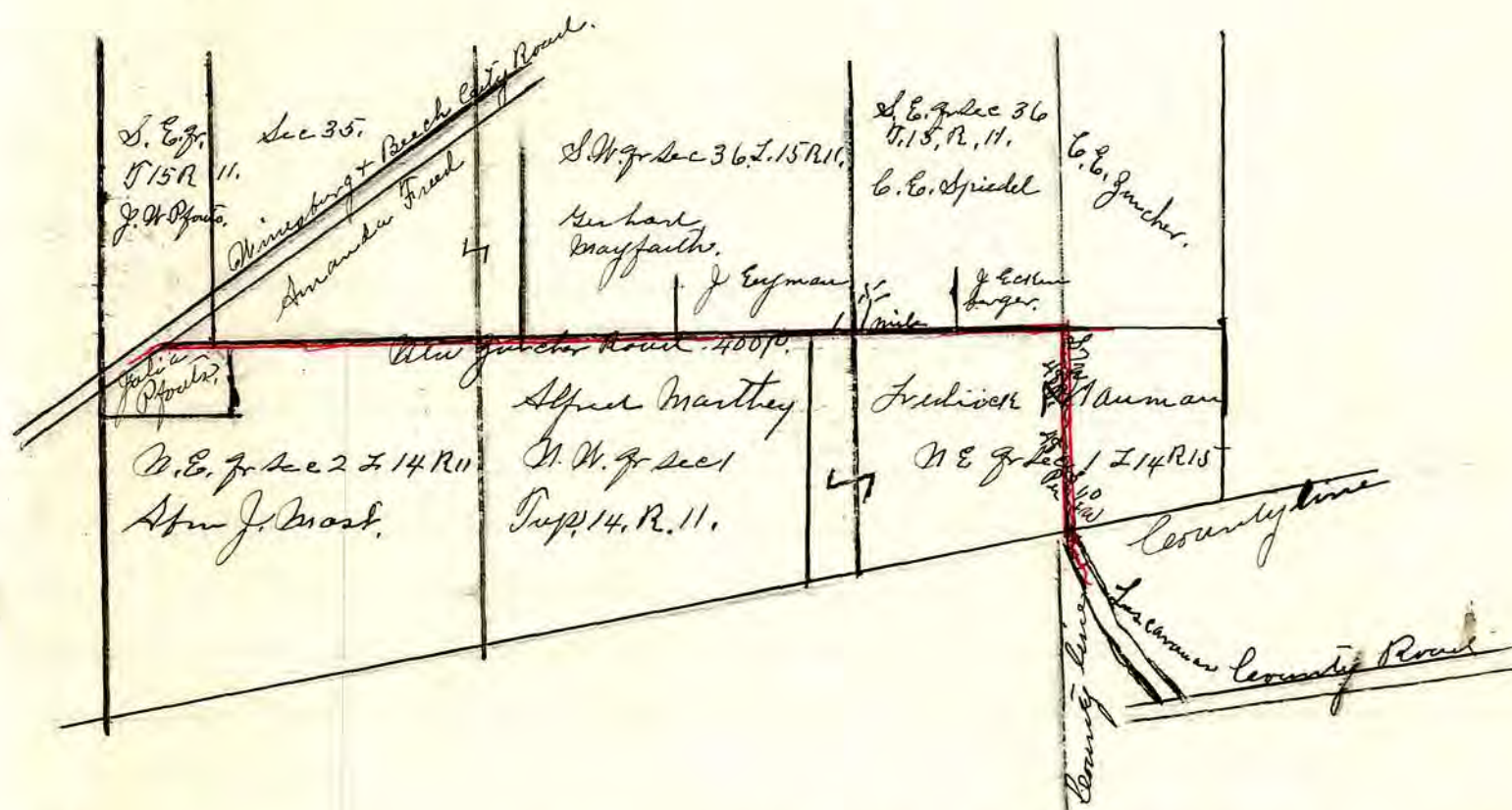
No Damages allowed

M. E. Andeeg } Viewers and Jurors
Henry W. Boylston }
W. P. Finley } Assess and Determine damages.

Feb 20 1906

Surveyor's Report

To the Board of Commissioners of Holmes County Ohio:
The undersigned, in obedience to your order, dated Feb 5th 1906 proceeded on the 20th day of February to survey and mark the County Road described in said order under the direction of the viewers therein named and respectively submits the following return of said survey.



The above road petitioned for by C. E. Fincher and other owners in the public road leading from Minesburg in Holmes County to Dilnot in Stark County 6 perches east of the south west corner of the South East Quarter of Sec # 35 in Twp 15 of Range 11 with witness bearing 14 N 82° E 2 perches thence east along the section line between sections 35, 36, 41 - 2 - 400 perches 400 perches, thence south 7° west 48 perches to post in a private road; thence south 2° west 48 perches to a stone in said private road, on the old Indian boundary line and on the line between Holmes and Tuscarawas Counties thence to end Whole distance 496 perches whole distance 1 1/2 mi 169 ft. I certify that the above is a correct plot and return of the survey of the County Road as shown above.

H. H. Robinson Surveyor of Soil
County Roads.

ROAD RECORD

The State of Ohio }
Haines County ss }

Notices Posted
at F. C. Juchter
Road.

Before me a Notary Public in and for said County personally appeared John W. Pfoote who being first duly sworn deposes and says that the notices of the time and place of holding view of the road applied for by F. C. Juchter et al were served upon all the resident landowners required by statute and within the time provided for therein; that all the non resident landowners remained in writing publication of notice of the time and place of holding view required by statute and that all other notices required by law in proceedings for establishment of roads were duly posted and published as required by the statutes in such cases made and provided for and in full conformity therewith

John W. Pfoote,
Sworn to before me and subscribed by the said John W. Pfoote in my presence this 25th day of Apr. A. D. 1906.

Celsus Pomeroy,
Notary Public in and for
Haines County Ohio.

F. C. Juchter
Road
Established

In the Matter of the County road
Petitioned for by F. C. Juchter et al,
The report of the Viewers in favor of the establishment of said road was this 9th day May publicly read for the third time, and said Viewers having filed a separate report in writing of the Amount of Compensation which they have allowed to land owners by reason of the location of said road through their several respective premises which report was also publicly read for the third time and the Board being of the opinion that the Compensation awarded by the said Viewers to the Claimant to wit:

Julia Pfoote's Compensation \$ 10⁰⁰ and,

Amanda Freed " \$ 58⁰⁰ (and no

damages being assessed) which are reasonable and just; that said road will be of public utility and of sufficient importance to the public, to justify the payment of said compensation out of the County Treasury and no petition for review being filed it is ordered that the County Auditor draw his warrant upon the County Treasurer for the Amount due the above named parties when the same is paid in or secured to be paid which Amount this Board finds is reasonable & just the amount due to Julia Pfoote and Amanda Freed being sixty Dollars The Board being satisfied with the report of the viewers and believing that said road will be of Public

utility and no petition being filed for review it is ordered that the several reports with the survey and plots of said road be recorded and thereupon on motion duly made by P. M. Deetz that said road be established as a public highway 30ft in width when compensation is paid in or secured and no further proceedings be had until said money is paid or secured by said petitioners of said road.

Motion seconded by S. D. Anderson.

Roll Call B. C. Fisher aye, Anderson aye, P. M. Deetz aye.

In the Matter of F. C. Gurcher Road

Petitioned

Compensation
Paid Aug 10 1906

Whereas appeared J. H. Pfovits one of the petitioners and Paid the compensation due J. H. Pfovits & Amanda Freed \$60⁰⁰ Thereupon the court ordered the Auditor to order the Trustee to open said road petitioned by F. C. Gurcher & others.

Order To
Sup. Trustee
to Open Road.

Auditors Office Holmes County Ohio

Sept 5 1906

To the Trustee of Paint Township Holmes County:

Whereas; The Board of Commissioners in and for our said County at their Sept session A. D. 1906 upon the petition of F. C. Gurcher & al. established the following County Road and ordered the Plot and Survey of the same to be recorded as follows:
Beginning at or near a point in the public road leading from Winesburg Holmes County Ohio, to Dilust in Stark Co. Ohio. Witness Sickness 16° 25' 0" E. 28 links to a stone on line between sections 35 and 36 a short distance east of the south west corner of the south-east quarter of sec 35 Twp 15 Range 11 Thence south 88° East 363 perches on the south line of sections 35 & 36; Thence south 1° west 48 perches to a post in the center of a lane; Thence south 1/2° west 48 perches to a post in the center of a lane and thence to end on the south line of Holmes County at that place on the boundary line.

You will therefore direct the Supervisors forthwith of the Various Road Districts in your Township through which the said County Road has been laid out and established to open the same thirty feet (30ft) wide and to keep it in repair, according to the Statute in such cases made and provided

By Order of the Commissioners

S. B. Hair

County Auditor

ROAD RECORD

TR 18 Richland Twp.

Road Petition
Peter Weaver et al.Filed Feb. 5, 1906,
S. B. Fair and.

Road Petition.

To the Board of Commissioners of Holmes County Ohio,
The undersigned petitioners petitioned resident free holders
of said County respectfully represent that the public
convenience requires the establishment of a County
road on the line hereinafter described; and pray that
your Body will institute and order the proper proceedings,
in the premises to establish such road to wit: Beginning
at a point on the line between Richland and Hoop
Townships, where a public road crosses said line on
the north line of the north west quarter of Section 4 in
Township 8 of Range 9 (said Public road crossing through
lands of Jacob H Lang) thence following a private
road which leads west along said Township line
until said private Road turns into Richland Township;
thence following said private road until it reaches the
west line of Richland Township, there to end in a public
road on lands of John H Stitz line in the north west
quarter of section 5 in Township 8 of Range 9.

Dated this 21st day of December A. D. 1905.

Peter Weaver, Paltan Yoppi, Philip M. Young, Bernhard Heimer,
George A. Koehler, Philip Smith, Hebler, Christ Kayler,
W. A. Kayler, Magdalena Samuel, Fred Hofer,
Lucy Weaver, Mrs. H. Weaver, Benj Bell, R. M. Johnson,
J. W. Ulrich, J. B. Jones, Margaret Riddle, Wiley Manchester,
George J. Weigand, Patrick Kelly, Geo. W. Perdue,
Col. Dewitt George, Richard, C. W. McDowell,

Road Notice.

Peter Weaver et al.
Road.

The State of Ohio Holmes County ss:

I L. G. Barton being first duly sworn say that I
am one of the publishers of the Holmes County Farmer
a weekly newspaper printed and published in the
County of Holmes and State of Ohio and having a
general circulation therein that the Road Notice
a copy of which is hereto attached was published in
said Holmes County Farmer for six consecutive weekly
publications commencing on the 21st day of Dec.
1905

Sworn to by L. G. Barton before me & by him
subscribed in my presence this 5th day of Feb. A. D. 1906,
R. W. Laneville

Printers fee \$2.50

For description of road see Petition

Road Bond

Road Bond.

Peter Weaver et al.
Road.

Shewn all men By these Presents;
That Mr. Peter Weaver & John Lemmel are held
and firmly bound unto the State of Ohio
for the use of Holmes County in the penal

sum of Two hundred dollars, for the true and faithful payment of which well and truly to be made, we bind ourselves jointly and severally our heirs executors and administrators by these Presents.

Sealed with our Seals and dated at Millersburg, this 5th day of February 1906. The conditions of the above obligation are such that whereas application has been made to the Board of Commissioners of said Holmes County for the Location of a County road on the following line, to wit: Beginning at a point on the line between Richland and Knox Townships where a public road crosses said line on the north line of the north-west quarter of Sec 4 in Township 8 of Range 7 said public road passing through lands, lands of Jacob K Lang thence following a private road which leads west along said Township line until said private Road turns into Richland Township; Thence following said private road until it reaches the west line of Richland Township thence to end in a public road on lands of John H Stitz line in the north west quarter of Section 5 in Township 8 of Range 7. Now if the said applicants shall pay into the Treasury of the said County the amount of all costs and expenses accruing thereon in case the prayer of said petitioners shall not be granted or when the proceedings had in pursuance thereof shall not be finally confirmed and established, then this obligation to be void otherwise to be in full force in law.

Attest:
J B Gair and

Peter Weaver.
John Samuel

The State of Ohio 1st.
Holmes County

Peter Weaver having been first duly sworn states that on the 24th day of Dec. 1905, and at least thirty days before Feb 5, 1906 he set up copies of the foregoing notice at the Auditor's office in said County, and in three public places in the Townships of Richland, & Knox through which the road is proposed to be laid out.

Sworn to and subscribed before me, this 5th day of Feb A. D. 1906.
Filed Feb 5 1906,
J B Gair and,

ROAD RECORD

Twp. Rd. 18

Richland Twp.

Auditor's Office Holmes County, Ohio,
Feb. 5th 1906L. P. Purdy
George Robinson } Viewers
W. O. Miller

H. H. Robinson Surveyor.

Viewers
appointed

Gentlemen; You were appointed by the County Commissioners of Holmes County Ohio to view survey and locate a proposed County Road on the following route as petitioned for by Peter Meares et al.

Beginning at a point on a line between Richland and Knox Townships where a public road crosses said line on the north line of the north west quarter of section 4 in Township 8 of Range 9 (Said said Public road passing through lands of Jacob H. Lang) thence following a private road which leads west along said Township line until said private road turns into Richland Township; thence following said private road until it reaches the west line of Richland Township thence to end in a public road on lands of John H. Stitz line in the north west quarter of Sec 5 in Township 8 of Range 9.

You are therefore directed with H. H. Robinson the Surveyor appointed by us to meet at John Lemmels on the 27th day of February 10 A.M. 1906. or on your failing to meet on that date then within five days thereafter and proceed to view survey and lay out the said road and determine whether the Public convenience requires that such road or any part thereof shall be sixty feet in width or whether a less width than sixty feet will as well promote the public convenience and report the width in your opinion the same should be established and opened.
(Sec 4646.)

And you are further required to make and sign a report in writing stating your opinion in favor of or against the amount of damages if any and to whom by you assessed which would accrue by opening of the road and file the written applications or notices such assessments have been made with the County Auditor and be further governed in your proceedings under this order by the provisions of the statute in such case made & provided with the plat and survey of the road or alteration shall be returned to the County Auditor by one of the Viewers on or before the first day of our session in March next. You will also at the time you make your report of the view also make a separate report in writing stating the

amount of damages if any and to whom by you assessed which would accrue by the opening of the road and file the written applications on which such assessments have been made with the County Auditor and be further governed in your proceedings under this order by the provisions of the statute in such case made and provided

By Order of the Commissioners,

J. B. Hair County Auditor,

Oath -
Peter Meares et al.

The State of Ohio }
Holmes County } ss.

Be it remembered That on this 22 day of Feb A.D. 1906 personally appeared before me H. H. Robinson a County Surveyor in and for said County as Surveyor of a County Road, petitioned for by Peter Meares & others and were by me duly sworn faithfully and impartially to discharge the duties of their appointments respectively

J. B. Hair Co. Aud.

The State of Ohio }
Holmes Co ss }

Be it remembered That on this 22 day of Feb. A.D. 1906 personally appeared before me, H. H. Robinson a County Surveyor in and for said County the H. Thome Theo Cruesey and Geo L. Robinson viewers of a County Road, Theo Cruesey & Geo L. Robinson chain carriers & W. O. Miller Marker petitioned for by Peter Meares and others and were by me duly sworn faithfully and impartially to discharge their duties respectively

H. H. Robinson
County Surveyor.

Compensation,
of Jacob H. Lang

To the viewers of the County road petitioned for by Peter Meares and others.

Gentlemen: I claim compensation for land taken for said so far as it takes land belonging to me

Feb. 27 1907

Jacob H. Lang.

Report of
Viewers
Peter Meares
Others Road.

Report of Viewers

To the Board of Commissioners of Holmes County, Ohio:

In obedience to your order, dated February 5th A.D. 1906 we the undersigned viewers appointed under said order met with H. H. Robinson Surveyor at John Summers on Feb 27th 1906 and were severally sworn to discharge faithfully and impartially the duties required of us in said order

ROAD RECORD

Twp. Rd. 18

Richland Twp.

Levi Purdy not appearing at 10 O'clock A.M. on account of disability we filled the vacancy by appointing Theodore Mackey.

We took to our assistance George L. Robinson and Theodore Mackey as chain carriers and W.C. Miller as a marker and proceeded to view survey and lay out said proposed County Road as prayed for in the petition or as near the same as in our opinion a good road can be made at reasonable expense taking into consideration the utility convenience in convenience and expense which will result to individuals as well as to the public if such road or any part thereof is established and opened or altered as follows For description of route we refer to the Surveyor report hereto attached which we make part of our report So far as description of route is concerned.

Report of Viewers
in the Matter
of County Road
Petitioned
By
Peter Weaver & etc

We signed respectfully report that our opinion is that the said Road ought to be established for the following reasons: The road would be of public utility as well as of neighborhood utility as there are four families living on the line of the proposed route without a public road ought to a public road; The route is on average with other roads considering length and is traveled over its full length now.

We have also determined that the public convenience requires that such County Road shall be established and opened 30 ft. in width.

All of which is respectfully submitted
Feb 27th 1906.

W.C. Miller (viewer
Theo Mackey,
Geo L. Robinson

Fees

W.C. Miller Viewer 1 day @ \$1.50	Theo Mackey Chairman 1 day 1.00
Theo Mackey " " \$1.50	Geo L. Robinson " 1.00
Geo L. Robinson " " \$1.50	W.C. Miller Marker 1.00

H. H. Robinson Surveyor. 2 days Ten Dollars.

Separate Report of Viewers

Separate
Report of
Viewers

To the Board of Commissioners of Holmes County Ohio,
The undersigned Viewers of the County Road petitioned for by Peter Weaver and others, make the following separate report of the amt of damages and to whom assessed by them which would accrue by the opening of the road The parties named below have filed their written application for the said allowance according to law and the same are hereto appended and returned with this report

We have assessed and determined the compensation to be paid in money for the property sought to be appropriated in the following sums:

Jacob H Lang Compensation Thirty dollars.

Each of the above sums has been assessed and determined without deduction for benefit to any property of the owner which would accrue by the opening of the road. We have assessed and determined the damages to persons whose premises will be rendered less valuable by the opening and constructing of said road, as follows:

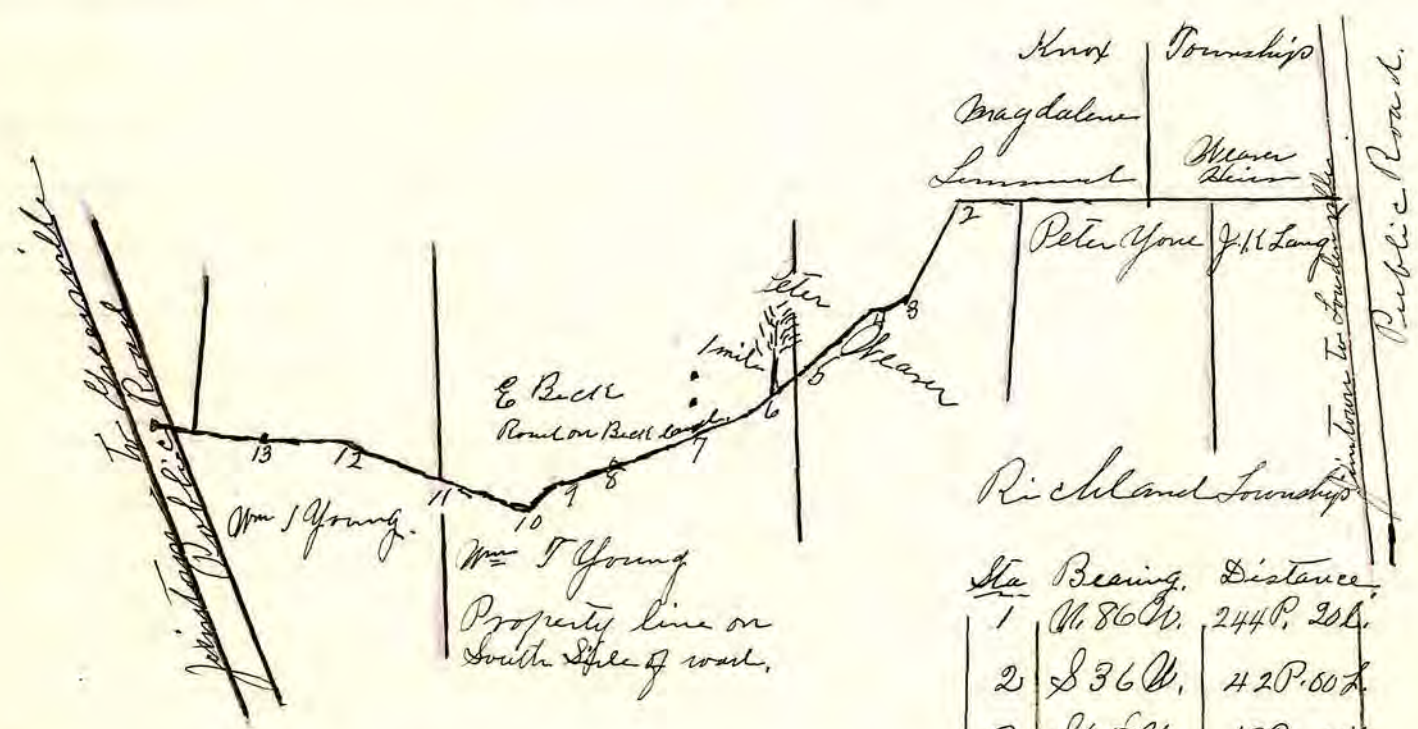
W. O. Miller
 Theo Osackey
 Geo L. Robinson
 Feb 27 1906.

Viewers and Jurors
 to
 Assess and Determine Damages.

Surveyor's
 Report
 Peter Keam
 & Others Road

Surveyor's Report.

To the Board of Commissioners of Holmes County Ohio:
 The undersigned in obedience to your order dated Febr 5 A.D. 1906 proceeded on the 27th day of Feb 1906 to survey and mark the County Road described in said order under the direction of the viewers therein named and respectfully submits the following return of said survey: Commencing on the line between Richland and Knox Townships on the north line of section 4 in Township 8 of Range 9. at post with witness Hickory 8" Diameter S 74 1/2° E 2 perches; then continuing along said Township line west 244 perches and 20 links to a post, thence on the most suitable route to end in a public road leading from Jim Town to Greensville as shown on the following plat and field notes.



Sta	Bearing	Distance
1	N 86° W	244 P. 20 L.
2	S 36° W	42 P. 00 L.
3	S 65° W	13 P. 05 L.
4	S 45° W	42 P. 00 L.
5	S 49° W	16 P. 00 L.
6	S 68° W	21 P. 00 L.
7	S 74° W	33 P. 00 L.
8	S 77° W	17 P. 00 L.
9	S 56° W	5 P. 15 L.
10	N 67° W	17 P. 15 L.
11	N 75° W	10 P. 00 L.
12	S 88° W	24 P. 00 L.
13	N 76° W	12 P. 10 L.

The above proposed County road runs almost the whole distance over a private road and there is but one gate across it. But one coherent of stone or large tile will be needed.

1 1/2 mi 18 P. 15 L.

ROAD RECORD

Twp. Rd. 18

Richland Twp.

I certify that the above is a correct plat and return of the survey of the County Road named above as petitioned for by Peter Weaver and others
 W. H. Robinson Surveyor of
 Said County Road.

Establishment of Peter Weaver & others
 In the Matter of the County Road Petitioned for by Peter Weaver & et al. Finding:
 The report of the viewers being favorable to the alteration of the County Road petitioned for by Peter Weaver et al and having been publicly read on this day for the third time and no damages having been assessed or claimed by any of the land owners along said proposed route but thirty dollars compensation having been allowed to Jacob H Lang and the amount paid to him on motion & vote by Mr Anderson and seconded by Mr Fisher that said road be established Roll call, Mr Fisher eye Mr J. D. Anderson eye & P. M. Deetz absent.
 There upon the Commissioners ordered the Auditor to notify the Trustees of their finding & open said road.

Order to Trustees to Open Peter Weaver Road.

Order to Township Trustees to Open Road Petitioned for by Peter Weaver & et al.
 Auditor's Office, Holmes County Ohio.
 To the Trustees of Richland & Holmes Co. O., Sept 5 1906
 Where as the Board of Commissioners in and for our said county at their Sept. session A. D. 1906 upon the petition of Peter Weaver & et al. established the following County Road and ordered the Plot and Survey of the same to be recorded, as follows:
 Beginning at a point on the line between Richland and Knox Townships where a public road crosses said line on the north line of the north west quarter of Section 4 in Township 8 of Range 9 (Said public road passing through lands of Jacob H Lang thence following a private road which leads west along said Township line until said public Road turns into Richland Township; thence following said private road until it reaches the west line of Richland Township there to end in a public road on lands of John W. Stitzline in the north west quarter of Section 5 in Township 8 of Range 9.
 You will therefore direct the Supervisors of the various Road Districts in your Township through which the said County Road has been laid out and established to open the same 30 feet wide

and to keep it in repair, according to the statute in such cases made and provided.

By order of the Commissioners
S. B. Fair County Auditor

ROAD RECORD

Know all men by these Presents, That R. W. Elliott of the County of Holmes an State of Ohio in consideration of the benefit to the public By reason of a change in road of the County of Holmes and State of Ohio have bargained and sold and do hereby grant bargain sell & convey unto the said Holmes County so long as used for a road the following premises situate in the County of Holmes and State of Ohio and bounded and described as follows: Being part of the north half of of the north west quarter of Section 20 in Township 8 of Range 7 commencing in the County Road near and South of the School House at a post, which is witnessed by a white oak 16 inches in diameter S 28° W 17 Links; Thence South 55½° East 32 perches; Thence East 10 P. Thence north 50° East 4 perches to a post in the public road there to end distance in all 46 perches. Said road to be 30 ft in width. The above described route is dedicated for an alteration of a public road the portion to be vacated has become almost impassable and the new part is on a great deal more suitable ground for a road. The portion of the public road dedicated to be for so long as it is used for a public road and to receive the same care as other public County roads. This dedication is subject to the acceptance of the same by the Commissioners of Holmes County Ohio.

To have and to Hold said Premises with the appurtenances unto the said Holmes County Ohio and the said R. W. Elliott for himself and heirs do hereby covenant with the said Holmes County his heirs and assigns that he is lawfully seized of the premises; that the premises are free and clear from all incumbrances whatsoever; and that he will forever warrant and defend the same with the appurtenances unto the said Holmes County against the lawful claims of all persons whatsoever.

In Testimony Whereof I have hereunto set my hand and seal this 8th day of October A.D. 1906

Executed in the Presence of
Samuel Finzell
Howard Finck.

R. W. Elliott Seal
"
"

State of Ohio Holmes County, S.S.

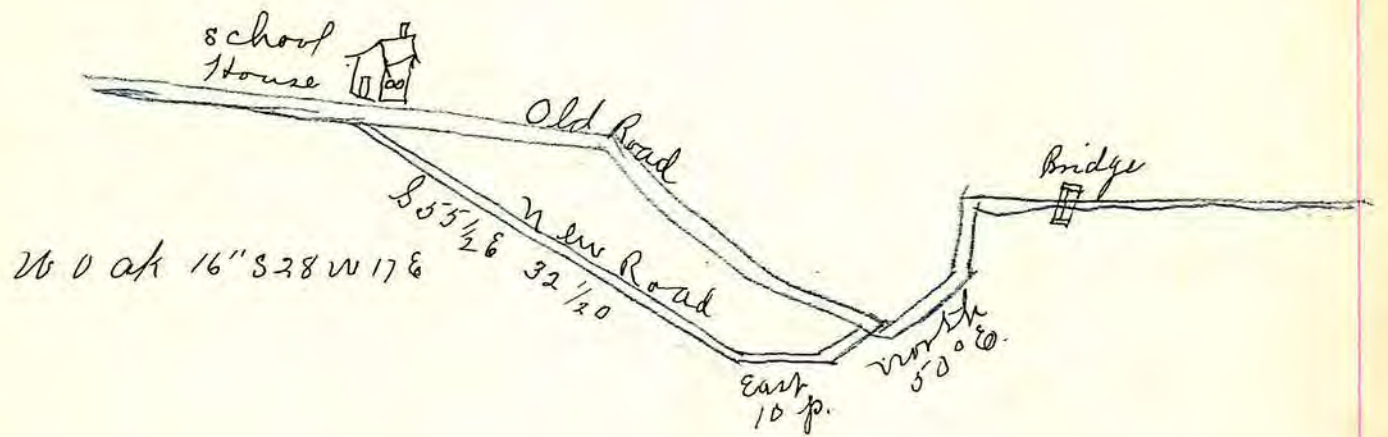
Before me a Notary Public in and for said County personally appeared the above named R. W. Elliott and acknowledge the signing and sealing of the above conveyance to be his voluntary act and deed this 8th day of October A. D. 1906.

H. H. Robinson
Notary Public

Witness:
Oct 11 1906.

J. B. Gair
Auditor of Holmes Co.

At a meeting of the Commissioners of Holmes County held Oct. 17, 1906, the Commissioners unanimously agreed to accept the road dedicated by R. W. Elliott of Mechanic Township, and ordered the County Auditor to notify the Trustees of Mechanic Township, to open said road for travel.



R. W. Elliott

S. D. Anderson }
P. M. Deetz } Commissioners
Wm. A. Hoeger }

Apr. 2, 1907.

In the matter of the narrowing of the Loudonville and Wooster Road.

A petition signed by J. A. McKinley and etal asking the Board of Commissioners of Holmes Co. to narrow a part of the Loudonville and Wooster Road to a width of 40 ft., was granted this 2nd day of April, 1907.

See Con. Journal No. 11, Pages 48 and 64.

McKinley J. A. Etal

Road Petition

To the Hon. Board of Commissioners of Holmes County Ohio.

Genl. Index
No. 1

Your petitioners resident freeholders of said County respectfully represent that the public convenience requires the alteration of the state road leading from Coshocton, Ohio to Shanerville, Ohio beginning at a stake in said road near the residence of A. M. Stantz in German township on the south east quarter of section 7 township 8 of range 4 on lands now owned by D. D. Troyer: Thence north through lands of D. D. Troyer to a stake; Thence north east through said lands to a small wild cherry tree; Thence East through said lands to intersect the state road leading from Coshocton, Ohio to Shanerville Ohio and there to terminate. It is the intention of the said petitioners to vacate so much of said road as lies between the intersecting points of the alteration, the alteration if established as prayed for would be of great utility and convenience to the public in general, as said alteration would cut out and avoid two very prominent hills, and shorten the distance between the intersecting points. Your petitioners therefore ask that the necessary proceedings may be had to establish such alteration according to law. January 20th 1907.

Names of petitioners

Geo. M. Domer, J. H. Shutt, J. L. Yakely, Geo. Olinger, Mary Olinger, H. J. Schutt, S. J. Burger, Daniel S. Domer, C. A. Almeter, C. L. Schlabaeh, R. M. Troyer, Isaac Troyer, Geo. D. Troyer, Henry M. Miller, Jacob J. Miller, N. M. Beechettler, Em. V. Hershberger, John J. Miller, Chirt^{is} Yakely, D. J. Domer, Jonas D. Troyer, E. J. S. Troyer, C. J. Troyer, D. S. Troyer, Andrew Yoder, C. L. Troyer, J. B. Bitschy, Charles Renner, C. J. Schlabaeh, Lewis Winger, Noah E. Miller, Henry M. Domer.

Road Petition

To the Hon. Board of Commissioners of Holmes County Ohio.

Your petitioners resident freeholders of said County respectfully represent that the public convenience requires the location of a County road along the following described route, to wit: Beginning at a point in the State Road leading from Coshocton to Shanerville on the south East quarter of section 14, Township 8, of Range 4 in German township Holmes County Ohio on the lands now owned by Noah J. Schlabaeh at a point where a private road enters said State Road: Thence East through lands of said Noah J. Schlabaeh to the line of lands belonging to Andrew Yoder, Thence in a North easterly direction through lands of said Andrew Yoder to the county line between Holmes and Tuscarawas Counties: Thence north along said County line on lands of said Andrew Yoder to the north east corner of the south east quarter of section 14. Thence to intersect a proposed county road petitioned for by resident freeholders of Tuscarawas County: Said road if established and the road in Tuscarawas County established as prayed for would be a great convenience to the citizens of Eastern Holmes County and the general public. Your petitioners therefore ask that such proceedings may be had to establish such road as may be authorized and directed by law January 20th 1907.

Names of petitioners

Andrew Yoder, George M. Domer, Noah J. Schlabaeh, Noah E. Miller, Charles Renner, Jonas B. Bitschy, Lewis Wingers, David S. Troyer, J. H. Shutt, J. J. Schlabaeh, Charles M. Domer, Henry M. Domer, Daniel S. Domer, Edwin M. Domer, Abraham Raber, Jonas D. Troyer, E. J. S. Troyer, Jacob J. Schlabaeh, Miles M. Bitschy, Joseph J. Miller, S. J. Burger, William Fair, W. S. Lenhart, O. H. Lenhart, E. M. Lenhart, R. C. Troyer, L. J. Hershberger.

ROAD RECORD

Eli Fair, L.V. Fair, Daniel Barkman, Benj D. Troyer, b. b. Schlabaeh, J M Yoder,
Daniel Koblentz, et. b. Schlabaeh, A.M. Stantz.

"Road Bond"

Know all men by these presents:

That we George M Domer and Andrew Yoder are held and firmly bound unto the State of Ohio for the use of Holmes County, in the penal sum of Two Hundred Dollars for the true and faithful payment of which well and truly to be made, we bind ourselves, jointly and severally, our heirs, executors and administrators, by these presents: Sealed with our seals, and dated at Millersburg, this --- day of ----- 190---

The conditions of the above obligations are such, that whereas, application has been made to the Board of Commissioners of said Holmes County for the alteration of a County road, on the following line, to wit:

Road Notice

Notice is hereby given that a petition will be presented to the commissioners of Holmes County, at their session to be held on the first Monday of March A.D. 1907 praying for the alteration of the State Road leading from Coshocton to Shanesville, Ohio Beginning at a stake in said road near the residence of A.M. Stantz in German township in said County, on the south east quarter of section seven (7) township eight (8) of Range (4) on lands owned by D.D. Troyer, thence north through the lands of said D.D. Troyer to a stake: thence north east through said lands to a small wild cherry tree: thence east through said lands to intersect the said State Road leading from Coshocton to Shanesville and there to terminate
January 24th A.D. 1907.

A petitioner

Now if the said applicants shall pay into the Treasury of the said County the amount of all costs and expenses accruing thereon, in case the prayer of said petitioners shall not be granted, or when the proceedings had in pursuance thereof shall not be finally confirmed and established, then this obligation to be void: otherwise to be in full force in law

Attest:

B. b. Fisher

George M. Domer

(seal)

Andrew Yoder.

(seal)

Waiver of Notice.

The State of Ohio, Holmes County ss:

In the matter of the alteration of a road petitioned for by Geo. M. Domer and others. I the undersigned, being a non-resident of Holmes County, Ohio and being the owner of lands through which the proposed alteration of a public road, petitioned for by Geo. M. Domer and others, hereby waive the publication of the notice required by Section 4640 of the Revised Statutes of Ohio, and enter my appearance in the aforesaid proceedings without notice.

Signed by me this 21st day of Feby A.D. 1907.

D.D. Troyer.

Auditor's Office Holmes County O March 4th 1907.

J. M. Shafer }
Josiah Shutt } Viewers
W. D. Horner }
H. H. Robinson } Surveyor.

Gentlemen: You were appointed by the County Commissioners of Holmes County, Ohio, to view, survey, and report a proposed County road, on the following route as petitioned for by George M. Domer and others.

"Description of Route"

Road alteration, Beginning at a stake in the Coshocton and Shanesville road near the residence of Ed. W. Stantz in German Tp. in said county on the south east quarter of section 7 Twp 8 R. 4 on lands owned by D. D. Droyer. Thence north through lands of said D. D. Droyer to a stake: Thence north east through said lands to a small wild cherry tree Thence east through said lands to intersect the state road leading from Coshocton to Shanesville, and there to terminate.

You are therefore directed with H. H. Robinson the surveyor appointed by us to meet at Ed. W. Stantz on the 24th day of April 1907 or on your failing to meet on that day, then within five days thereafter, and proceed to view, survey and lay out the said road, and determine whether the public convenience requires that such road or any part thereof shall be sixty feet in width, or whether a less width than sixty feet will as well promote the public convenience, and report the width in your opinion the same should be established and opened.

The law requires (Sec. 4646) that "the viewers and surveyor shall meet at the time and place specified in the order of the Commissioners, and after taking an oath faithfully and impartially to discharge the duties of their appointments respectively, shall take to their assistance two suitable persons as chain-carriers, and one marker, and proceed to view, survey, and lay out or alter the roads as prayed for in the petition, or as near the same as in their opinion a good road can be made at reasonable expenses, taking into consideration the utility, convenience, inconvenience, and expense which will result to individuals, as well as to the public, if such road or any part thereof, is established and opened or altered;" and also (Sec. 4642) that they "shall also be a jury to assess and determine the compensation to be paid in money for the property sought to be appropriated, without deduction for benefit to any property of the owner and to assess and determine how much less valuable, if any the land or premises from which such appropriation may be taken, will be rendered by the opening and construction of the road.

And you are further required to make and sign a report in writing, stating your opinion in favor or against the establishment or alteration of the road, or any part thereof, and set forth the reasons of the same, which report together with the plat and survey of the road, or alteration shall be delivered to the County Auditor by one of the viewers, on or before the first day of our session in May next.

You will also at the time you make your report of the view, also make a separate report, in writing, stating the amount of damages, if any and to whom, by you assessed, which would accrue by the opening of the road, and file the written applications, on which such assessments have been made, with the County Auditor, and be further governed in your proceedings under this order by the provisions of the Statutes in such case made and provided.

By order of the Commissioners

G. A. Jordan,
Auditor

Proof of service

The State of Ohio, Holmes County S.S.:

J. L. G. Barton being first duly sworn, says that I am one of the publishers of the Holmes County Farmer, a weekly newspaper printed

ROAD RECORD

and published in the county of Holmes and State of Ohio, and having a general circulation therein, that the Road notice a copy of which is herewith attached, was published in said Holmes County Farmer for four consecutive weekly publications commencing on the 24th day of January 1907.

L. G. Barton.

Sworn to by L. G. Barton before me and by him subscribed in my presence this 25th day of February A.D. 1907.

Printers fees \$3.00



Carl Schuler,

Clerk of Court

Application to Viewers.

For damage by Julius Mayfarth for the following amounts, for damage sustained by order of new road to be surveyed through the farm owned and occupied by said by said Julius Mayfarth and described as follows: Known as the old Geo Malone farm: damage "1st" \$300.00 three hundred dollars and all fences built and kept up by petition or county on both sides of the road if through field along side of woods "2nd" One fence along one side of the road if through the woods.

Julius Mayfarth.

To the viewers of the County Road petitioned for by George M. Demer, et al.

The undersigned

respectfully represents that he is the owner of the following described real estate situated in the County of Holmes and State of Ohio: to wit part of the S. East quarter of Section 7 township 8 of range 4 and over which it is proposed to locate said road. He therefore claims compensation for so much of his land as may be appropriated to said road.

Respectfully submitted

D. J. Droyer.

April 24th 1907

Certificate of oaths.

The State of Ohio Holmes County ss:

Be it remembered, that on this 20th day of April A.D. 1907 personally appeared before me J. A. Jordan Auditor in and for said County, H. H. Robinson Surveyor of a County Road petitioned for by Geo. M. Demer and others, and was by me duly sworn faithfully and impartially to discharge the duties of their appointments respectively

J. A. Jordan

Auditor

The State of Ohio Holmes County ss:

Be it remembered, that on this 24th day of April A.D. 1907 personally appeared before me, H. H. Robinson a County Surveyor in and for said County Josiah Shutt, J. M. Shafer and W. A. Horner viewers of an alteration of County Road petitioned for by George M. Demer and others, and were by me duly sworn faithfully and impartially to discharge their duties respectively.

H. H. Robinson.

County Surveyor.

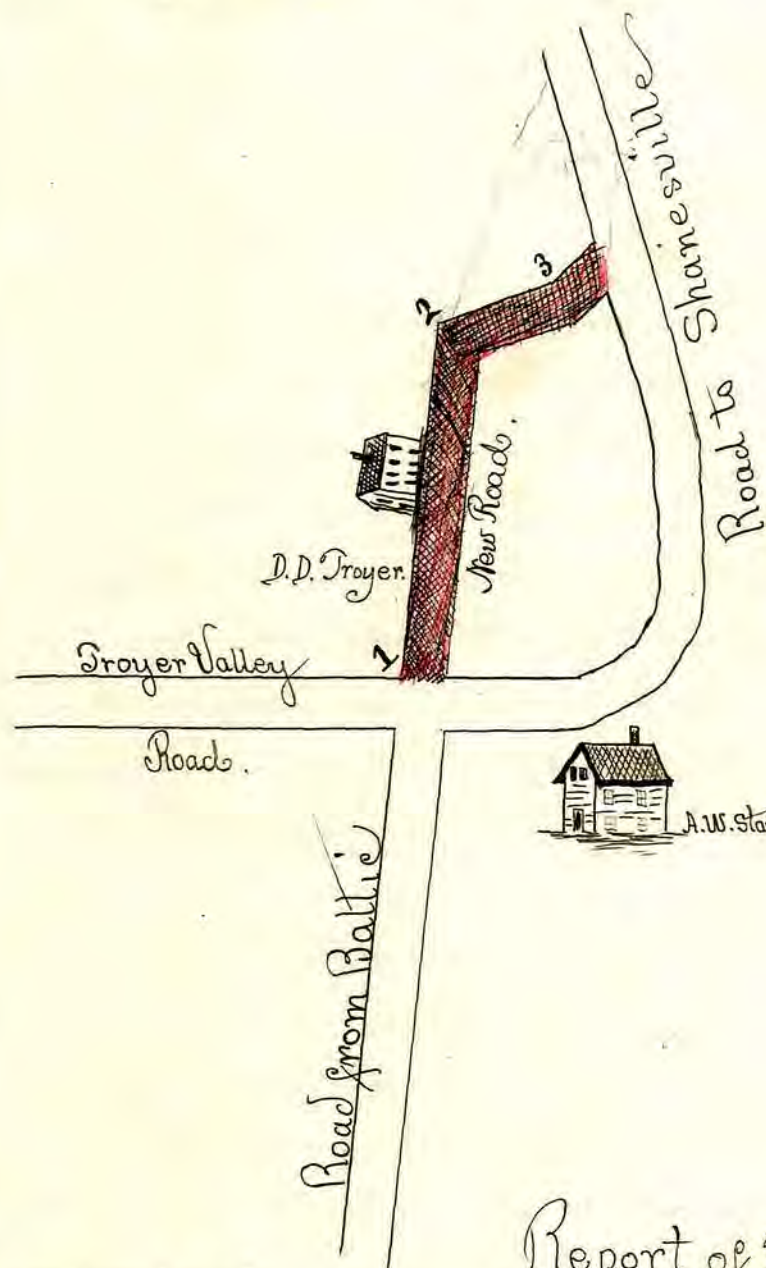
Surveyors Report

To the Board of Commissioners of Holmes County, Ohio.

The undersigned, in obedience to your order, dated March 4th 1907 proceeded on the 24th day of April to survey and mark the alteration of the County Road described in said order, under the direction of the viewers therein named, and respectfully submits the following return of said survey:

The survey of the road alteration as described in the petition commenced at a stone in the road leading from Baltic to Shamesville on lands belonging to D. D.

Troyer in Sec 7. Tp. 8. R 4. German Tp. Thence as shown below in field notes of the survey, and terminated in same road above described at a post.



Sta	Bearing	Distance	
1	N. 20 1/2° E	140 p	15 l
2	S. 84° E	34 P	00
3	N. 71 1/2° E	11 P	00
Whole	Distance	185 P	15 l

Report of Viewers

To the Board of Commissioners of Holmes County Ohio.
 In obedience to your order, dated March 4th A.D. 1907 we, the undersigned viewers appointed under said order met with H. H. Robinson Surveyor at A. W. Stantz's on April 24th 1907 and were severally sworn to discharge, faithfully and impartially the duties required of us in said order. We took to our assistance M. Shutt and M^{rs} Yakley as chain carriers and A. Chulpeter as a marker and proceeded to view, survey and lay out said proposed county Road "as prayed for in the petition, or as near the same as in our opinion a good road can be made at reasonable expense, taking into consideration the utility, convenience and expense which will result to individuals as well as to the public" if the said road or any part thereof is established and opened or altered, as follows. For description of said road we would respectfully refer you to the plat and description of the Surveyor hereto attached which is made part of our report. We would respectfully report that our opinion is that the said alteration ought to be established for the following reasons: It would be of general public utility, would be of easy construction and is a better grade than the old road. We have also determined that the public convenience requires that such county Road shall be established and opened 33 feet in width, all of which is respectfully submitted.

April 24th 1907

J. M. Shafer.
 W. A. Horner.
 Josiah Shutt } viewers

"Fees"

J. M. Shafer Viewer 1 day \$ 2.00 } M. Shutt Chairman 1 day \$ 2.00 Pd. June 21st ord 2125
 W. A. Horner " 1 " \$ 2.00 } M^{rs} Yakley " 1 " \$ 2.00 " " " "
 Josiah Shutt " 1 " \$ 2.00 } A. Chulpeter " 1 " \$ 2.00 " " " "
 H. H. Robinson Surveyor 1 day \$ 5.00 Expenses Horse hire \$ 1.00 meals & horse feed \$ 5.00 Total \$ 6.00

ROAD RECORD

The above appointed and allowed May 6th 1907.

Filed April 26th 1907

S. D. Anderson.

P. M. Deetz.

Wm. A. Hoerger.

County Commissioners

" Separate Report of viewers "

To the Board of Commissioners of Holmes County, Ohio.

The undersigned viewers of the alteration of bounty road petitioned for by George M. Domer and others, make the following separate report of the amount of damages, and to whom assessed by them, which would accrue by the opening of the road. The parties named below have filed their written applications for the said allowances according to law, and the same are hereunto appended and returned with this report.

We have assessed and determined the compensation to be paid in money, for the property sought to be appropriated, in the following sums.

To Daniel D. Troyer ----- \$125⁰⁰

Each of the above sums has been assessed and determined "without deduction for benefit to any property of the owner," which would accrue by the opening of the road. We have assessed and determined the damages to persons whose premises will be rendered less valuable by the opening and construction of said road as follows:

J. M. Shafer } viewers and jurors
 W. A. Horner. } to
 Josiah Shutt. } assess and determine damages!

April 24th 1907.

"Road Petition"

CR 108

Entered on page No 147-

Road Bond.

Know all men by these presents:

That we Andrew Yoder and George M. Damer are held and firmly bound unto the State of Ohio for the use of Holmes County in the penal sum of Two Hundred Dollars, for the true and faithful payment of which well and truly to be made, we bind ourselves, jointly and severally, our heirs, executors and administrators, by these presents. Sealed with our seals, and dated at Millersburg, this ___ day of ___ 189- The conditions of the above obligation are such, that whereas, application has been made to the Board of Commissioners of said Holmes County for the establishment of a County Road, on the following line, to wit:

Notice is hereby given that a petition will be presented to the Commissioners of Holmes County at their session to be held on the first Monday of March A. D. 1907 praying for the establishment of a county road along the following described route in said county to wit: Beginning at a point in the state road leading from Corhocton to Shanerville Ohio on the south east quarter of section fourteen (14) township eight (8) of Range four (4) in German Township in said County on lands now owned by Noah J. Schlabach at a point where a private road enters said state road; thence east through lands of said Noah J. Schlabach to the line of lands belonging to Andrew Yoder; thence in a north easterly direction through lands of said Andrew Yoder to the county line between Holmes and Tuscarawas counties thence north along said line in lands of said Andrew Yoder to the north east corner of the south east quarter of section fourteen (14) Township eight (8) of range four (4) there to intersect a proposed county road petitioned for by resident free holders of Tuscarawas county and there to terminate.

Jan'y 24th A. D. 1907.

A. petitioner.

Now if the said applicants shall pay into the Treasury of the said County the amount of all costs and expenses accruing thereon, in case the prayer of said petitioners shall not be granted, or when the proceedings had in pursuance thereof shall not be finally confirmed and established, then this obligation to be void otherwise to be in full force in law.

Attest

B. b. Fisher

Andrew Yoder

(seal.)

George M. Damer.

(seal.)

Auditors' Office March 4th Holmes County Ohio.

J. M. Shaffer, Josiah Shutt, W. A. Horner, Viewers, H. H. Robinson Surveyor.
Gentlemen:

You were appointed by the County Commissioners of Holmes County Ohio, to view, survey and report a proposed County Road on the following route, as petitioned for by Andrew Yoder and others. Beginning at a point in the state road leading from Shanerville Ohio on the south east quarter of section 14 Township 8 Range 4 in German Township in said county on lands owned by Noah J. Schlabach at a point where a private road enters said state road. thence east through lands of said Noah J. Schlabach to the line of lands belonging to Andrew Yoder. thence in a north easterly direction through lands of said Andrew Yoder to east lines of said lands thence north to the north east corner of the south east quarter of section

ROAD RECORD

14 in Township 8 of Range 4 There to intersect a proposed county road, petitioned for by resident free holders of Tuscarawas county and there to terminate.

You are therefore directed with H. H. Robinson the surveyor appointed by us, to meet at _____ on the 25th day of April 1907 or on your failing to meet on that day, then within five days thereafter, and proceed to view, survey and lay out the said road and determine whether the public convenience requires that such road or any part thereof shall be sixty feet in width or whether a less width than sixty feet will as well promote the public convenience, and report the width in your opinion the same should be established and opened.

The law requires (See 4646) that "the viewers and surveyor shall meet at the time and place specified in the order of the Commissioners, and after taking an oath faithfully and impartially to discharge the duties of their appointments respectively, shall take to their assistance two suitable persons as chain-carriers, and one marker and proceed to view survey and lay out or alter the road as prayed for in the petition, or as near the same as in their opinion a good road can be made at reasonable expense, taking into consideration the utility, convenience, inconvenience and expense which will result to individuals as well as to the public, if such road or any part thereof, is established and opened or altered;" and also (See 4642) that they "shall also be a jury to assess and determine the compensation to be paid in money for the property sought to be appropriated, without deduction for benefit to any property of the owner, and to assess and determine how much less valuable if any, the lands or premises from which such appropriation may be taken, will be rendered by the opening and construction of the road.

And you are further required to make and sign a report in writing stating your opinion in favor or against the establishment or alteration of the road, or any part thereof, and set forth the reasons of the same, which report, together with the plat of survey of the road, or alteration, shall be delivered to the County Auditor by one of the viewers, on or before the first day of our session in May next.

You will also at the time you make your report of the view, also make a separate report, in writing, stating the amount of damages, if any, and to whom, by you assessed, which would accrue by the opening of the road, and file the written applications on which such assessments have been made with the County Auditor and be further governed in your proceedings under this order by the provisions of the statute in such case made and provided.

By order of the Commissioners,

G. A. Jordan, County Auditor

Road Notice of Proof

The State of Ohio Holmes County, ss:

L. G. Barton being first duly sworn, says that I am one of the publishers of the Holmes County Farmer, a weekly newspaper printed and published in the County of Holmes and State of Ohio and having a general circulation therein, that the road notice a copy of which is hereto attached, was published in said Holmes County Farmer for four consecutive weekly publications, commencing on the 24th day of January 1907.

Sworn to by L. G. Barton before me and by him subscribed in my presence this 25th day of February A. D. 1907.

Printers fees \$ 2.00



Carl Schuler, Clerk of Court.

Certificate of oaths

The State of Ohio Holmes County ss:

Be it remembered, that on this 20th day of April A. D. 1907 personally appeared before me G. C. Jordan Auditor in and for said County, H. H. Robinson Surveyor of a county road petitioned for by Andrew Yoder and others and was by me duly sworn, faithfully and impartially to discharge the duties of his appointments respectively

G. C. Jordan, Auditor

The State of Ohio Holmes County ss:

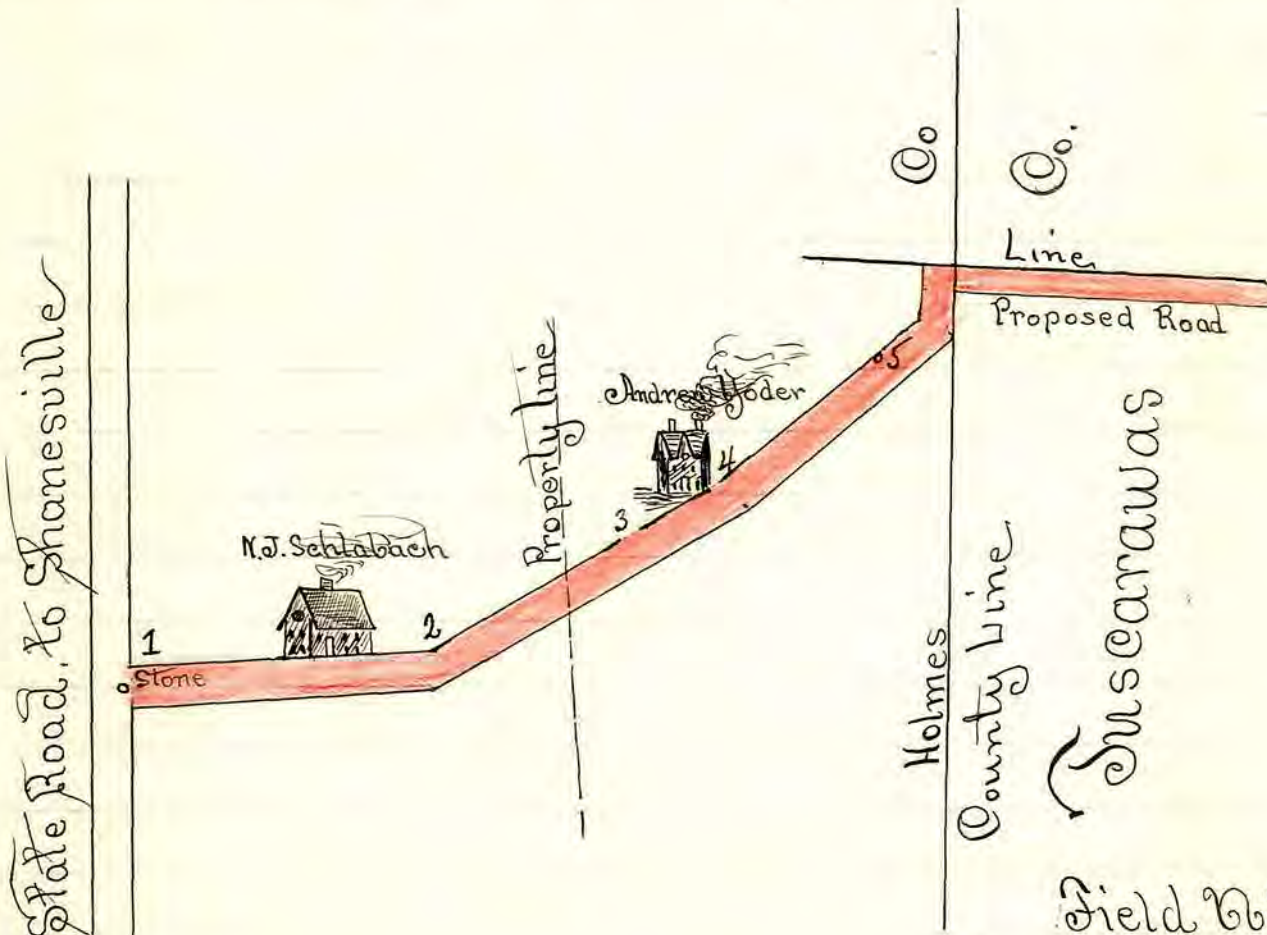
Be it remembered, that on this 20th day of April A. D. 1907 personally appeared before me H. H. Robinson a County Surveyor in and for said County J. M. Shaffer, Geriah Shutt and U. A. Horner viewers of a County road petitioned for by Andrew Yoder and others, and were by me duly sworn, faithfully and impartially to discharge their duties respectively

H. H. Robinson County Surveyor.

Surveyors Report.

To the Board of Commissioners of Holmes County Ohio:

The undersigned, in obedience to your order, dated March 4th A. D. 1907 proceeded on the 20th day of April 1907 to survey and mark the County Road described in said order, under the direction of the viewers therein named, and respectfully submit the following return of said survey: Commencing at a stone at a point in the State Road leading from Coshocton to Shanesville Ohio on the south east quarter of section 14 in township 8 of Range 4 in said County and in German Tp. Thence as shown by plat and field notes and terminated at the north east corner of the south east quarter of sec 14 Tp. 8 R. 4



Field Notes.

Sta	Bearing	Distance
1	N. 85° E	64 p. 00 l
2	N. 59° E	58 p. 00 "
3	N 57 E	19 p. 16 "
4	N 47 E	50 p. 00 "
5	North	9 p. 00 "

Whole Dis., 200 p 16 l

I certify that the above is a correct plat and return of the survey of the County

ROAD RECORD

Road named above in German Tp. H. H. Robinson Surveyor of said Co. Road.

Report of viewers.

To the Board of County Commissioners of Holmes County Ohio.

In obedience to your order, dated March 4th A.D. 1907 we the undersigned viewers, appointed under said order, met with H. H. Robinson Surveyor at _____ on April 25 and were severally sworn to discharge, faithfully and impartially, the duties required of us in said order.

We took to our assistance C. A. Fair and Dan Muehtkelenaus as chain carriers, and J. B. Kabley as a marker and proceeded to view, survey and lay out said proposed _____ as prayed for in the petition, or as near the same as in our opinion a good road can be made at reasonable expense, taking into consideration the utility, convenience, inconvenience and expense which will result to individuals as well as to the public: if the said road or any part thereof is established and opened or altered as follows:

We would respectfully report that our opinion is that the said County Road ought to be established for the following reasons: It would be of general public utility, would be of easy construction and would be almost a level grade between the two roads which it connects with.

We have also determined that the public convenience requires that such County Road shall be established and opened 33 feet in width. All of which is respectfully submitted.

April 25th 1907

J. M. Shafer,
W. A. Horner, } viewers.
Josiah Shutt.

Fees.

J. M. Shafer, viewer 1 day \$ 2.00	C. A. Fair	Chairman 1 day \$ 2.00
W. A. Horner " 1 " \$ 2.00	Dan Muehtkelenaus	" 1 " \$ 2.00
Josiah Shutt " 1 " \$ 2.00	J. B. Kabley	Marker 1 " \$ 2.00
H. H. Robinson, Surveyor 1 day \$ 5.00	Expense horse hire \$ 100-	Total \$ 600

The above is allowed and approved, May 6th 1907.

Filed April 26th 1907.

S. D. Anderson,
P. M. Dietz, } Com'rs
W. A. Hoerger.

Separate Report of viewers.

To the Board of Commissioners Holmes County Ohio:

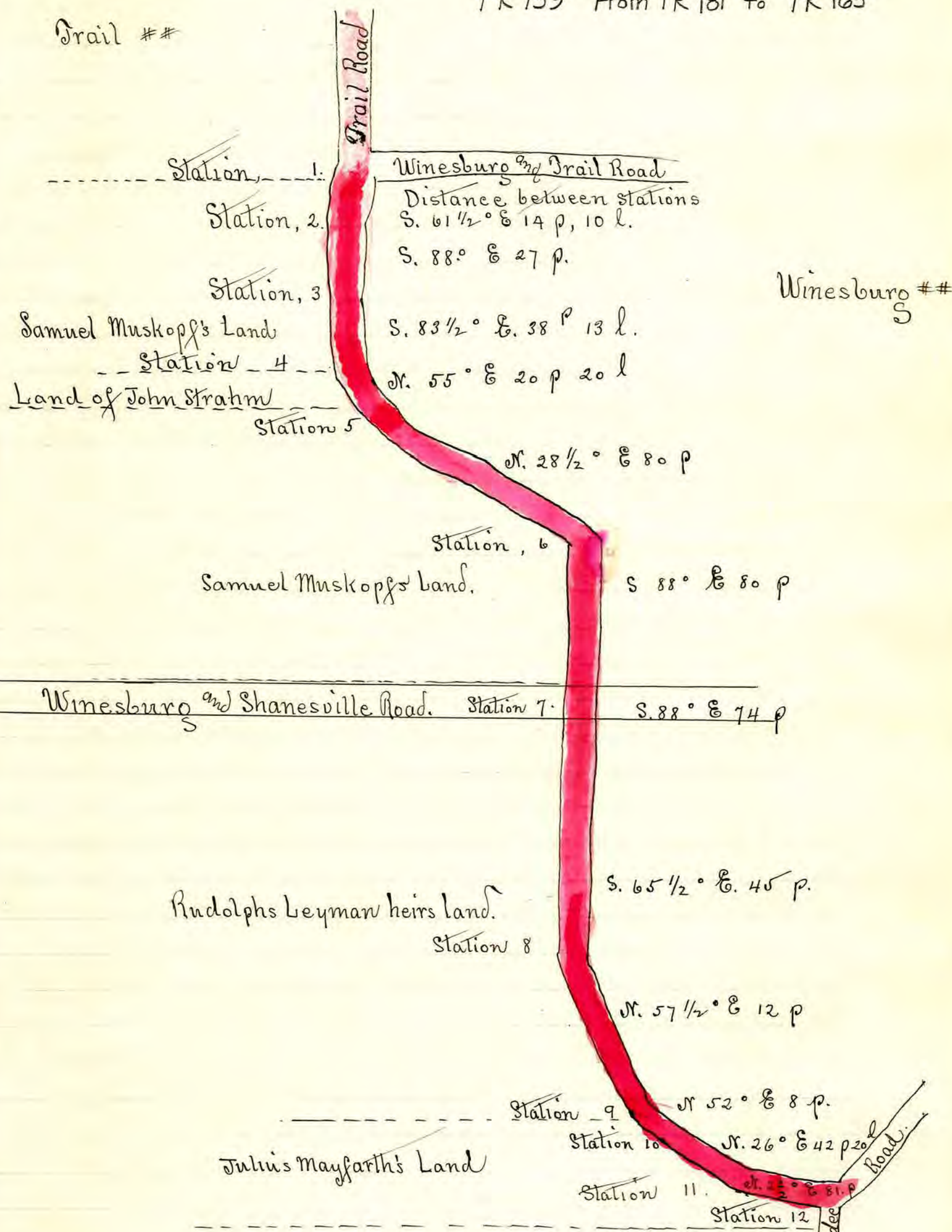
The undersigned viewers of the _____ petitioned for by _____ and others, make the following separate report of the amount of damages and to whom assessed by them which would accrue by the opening of the road. The parties named below have filed their written application for the said allowance according to law, and the same are herunto appended and returned with this report. We have assessed and determined the compensation to be paid in money for the property sought to be appropriated in the following sums, To H. J. Schlabach Twenty Dollars. Each of the above sums has been assessed and determined without deduction for benefit to any property of the owner which would accrue by the opening of the road.

W. A. Horner,
J. M. Shafer, } Viewers and jurors to assess & determine damages.
Josiah Shutt.

"Winesburg and Trail Road"

TR 159 From TR 181 to TR 165

Trail ##



Description

The public highway, as above platted, is situate in Paint Township, Holmes Co. State of Ohio, and begins in the public highway leading from Winesburg to Trail near the residence of Frederick Luginbuhl and near the south east corner of lot No 34 3rd of township, township No 10 and range No 11 and passes in an easterly direction, through the lands of Samuel Muskopff, John Strahm, heir of Rudolph Leyman and Julius Mayfarth. The same has been perpetually dedicated to the use of the general public for public travel. See Vol 5 Page No 306 Record of Deeds Holmes County Ohio.

Accepted as a County Road Sept 3rd 1907

S. J. Anderson.
 P. M. Deets
 M^{rs}. A. Koerber. } Commissioners of Holmes County.

ROAD RECORD

Warranty Deed.

David W. Vanosdel and wife
to
Commissioners of Holmes Co.

Know all men by these presents, That David W. Vanosdel and Ida Vanosdel his wife, of the county of Holmes and State of Ohio in consideration of the sum of Two Hundred Dollars in hand paid by the Commissioners of Holmes County of the State of Ohio have bargained and sold and do hereby grant, bargain sell and convey, unto the said Holmes County for public road purposes forever, the following premises situate in the county of Holmes and State of Ohio, and bounded and described as follows:

Being a strip of land 35 feet wide for county Road purposes, and being part of a $10\frac{1}{3}$ acre piece owned by the grantors, in the north east part, of the south west quarter of section 36 in Township 14 of Range 13 and being $17\frac{1}{2}$ feet wide on each side of the following described line.

Commencing 10 feet north of the north west corner of an arch culvert: Thence south $45\frac{1}{2}^\circ$ East 6 perches to an iron post: Thence north $68\frac{1}{2}^\circ$ East 23 perches and 20 links to an iron post in the Public Road.

It is further conditioned that the county Commissioners are not to cause any of the door yard fence, or any building except the corn crib to be removed while the said $10\frac{1}{3}$ acres are owned by the said grantors.

To Have and To Hold said premises, with the appurtenances, unto the said Holmes County forever, And the said David W. Vanosdel and Ida Vanosdel for themselves and heirs do hereby covenant with the said Holmes County that they are lawfully seized of the premises; that the premises are free and clear from all incumbrances whatsoever: and that they will forever warrant and defend the same, with the appurtenances, unto the said Holmes County against the lawful claims of all persons whomsoever.

In testimony whereof, we have hereunto set our hand and seal this 12th day of July A. D. 1907.

Executed in the presence of,
Harris H. Palmer.
H. H. Robinson

D. W. Vanosdel. (seal)
Ida Vanosdel (seal)

State of Ohio Holmes County S. S.

Before me a Notary Public in and for said County, personally appeared the above named David W. Vanosdel and Ida Vanosdel his wife and acknowledged the signing and sealing of the above conveyance to be their voluntary act and deed this 12th day of July A. D. 1907.

H. H. Robinson,
Notary Public.



✓

Know all men by these presents that Byron Middaugh^{and} Margaret Middaugh his wife and Aaron Turner an unmarried man residents and freeholders of Holmes County, Ohio. Do hereby remise, release and forever quit claim unto County Commissioners of Holmes County, Ohio their successors in office forever our right, title, interest and estate legal and equitable in the following premises with the appurtenances situated in County of Holmes and State of Ohio and bounded and described as follows the following land: Beginning in the center of road leading from Millbuck to Stilwellers corners at a point 20 feet west of the north west corner of Section 18 township 8 of range 8 for the northern center of said new road. thence south on the west side of said section line to a point where said line crosses the public road on the south side of Wolf creek and there to end in the center of said road - the road shall be a 40 ft wide and located on the lands dedicated to the public County road as petitioned for by members of Board of Education of Millbuck Township.

East
RLK 8/6/35

Names.

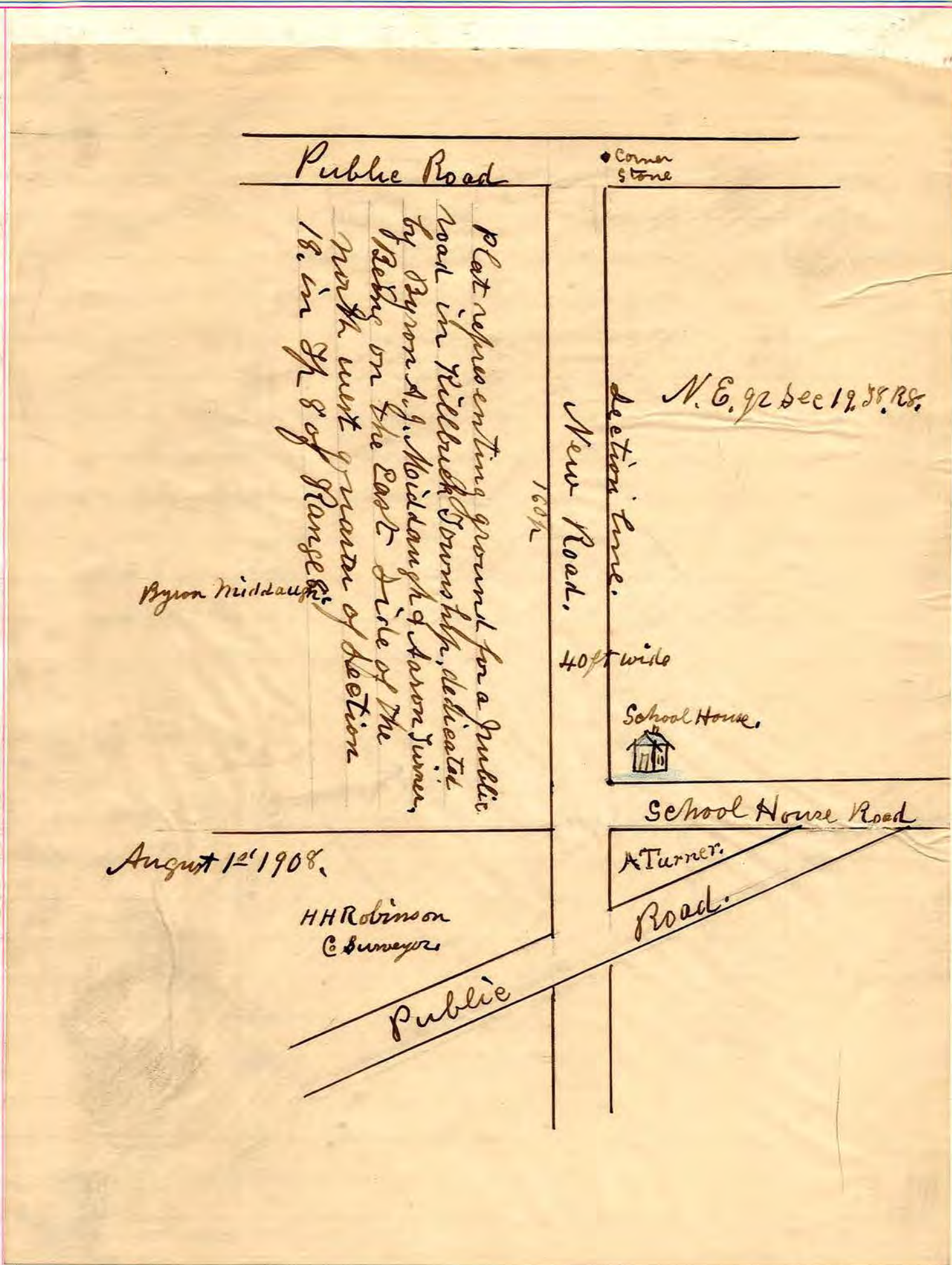
- W. C. Paterson.
- H. D. Bilderback
- O. A. Hammonree
- J. W. Lepley
- A. D. McKelvey

} Members of Board of Education of Millbuck Tp Holmes Co. O.

Attest: Alphonzo Bresson.
Clerk.

✓

ROAD RECORD



Warranty Deed

Know all men by these Presents, That D. D. Cline, of the County of Holmes and State of Ohio, in consideration of one dollar and the public good in hand paid by S. D. Anderson, P. M. Deetz and Wm A. Storger, County Commissioners of the County of Holmes and State of Ohio, have bargained and sold, and do hereby grant, bargain, sell and convey, unto the said Holmes County for a county road forever, the following premises situate in the County of Holmes and State of Ohio and bounded and described as follows:

So much of the land owned by me as described in the petition of L. R. Parsons and Others, the north part of which is on land owned by me, the south portion of the route being on lands owned by J. B. Vance, said strip of land dedicated for the road to be 40 ft. in width.

Should the road at any time be vacated by non use or by legal process, the same to revert to the owner from which it was taken.

To have and to hold said premises, unto the said Holmes County forever. And the said D. D. Cline for himself and heirs do hereby covenant with the said Holmes County, that he is lawfully seized of the premises; that the premises are free and clear from all incumbrances; and that he will forever warrant and defend the same unto the said Holmes County.

In testimony whereof I have hereunto set my hand and seal this 4th day of September A. D. 1909.

D. D. Cline -

Executed in the presence of
 { Henry Conrad
 { James Tipton

✓

Warranty Deed.

J. R. Vance

Know all men by these presents, that J. R. Vance of the County of Holmes, State of Ohio, in consideration of the sum of Thirty Seven and $\frac{50}{100}$ Dollars in hand, paid by S. D. Anderson, P. M. Deetz and Wm A. Stoerger, Commissioners of Holmes County, Ohio, have bargained and sold, and do hereby grant, bargain, sell and convey unto the said Holmes County for the establishment of a county Road, the following premises:

Commencing at a stone at the point described in the petition for a road over lands of said grantor, witness S.W. corner 12 - S 10° W 18 links; Thence North 44° west 12 perches; Thence north 18° west 6 perches; Thence north 45° perches; Thence north 61° East 4 perches; Thence north 20° East 13 perches; Thence north 12° East 10 perches; Thence north 14 perches; Thence north 45° East 6 perches; Thence north 63° East 11 perches to terminate in a road leading east and west. The place of termination is near a bridge.

This deed of dedication is for so much of the above described route as lies within the land of said grantor. The road is to be 40 ft. in width and to be located on the above described route or as near as a good route can be had considering the change of channel of the run since the survey was made. Should the road become vacated at any time, then the land reverts to the present owner, his heirs, or his assigns. To have and to hold said premises unto the said Holmes County forever.

In Testimony whereof, I have hereunto set my hand and seal this 3rd day of March A.D. 1909.

Executed in the presence of
 { J. C. Miller
 H. H. Robinson }

J. R. Vance

State of Ohio, Holmes County S. S.

Before me a Notary Public, in and for said County, personally appeared the above named J. R. Vance, and acknowledged the signing and sealing of the above conveyance to be his voluntary act and deed, this 3rd day of March, A. D. 1909.

H. H. Robinson
 Notary Public

Warranty Deed

John M Shetter

Know all men by these presents, that John M. Shetter, John Baker, by his Guardian, S. S. Weaver of the County of Holmes and State of Ohio, in consideration of one dollar and public good, in hand paid by Commissioners of Holmes County, Ohio, have bargained and sold, and do hereby bargain, grant, sell and convey, unto the said Commissioners for a public highway, the following premises: Being part of the west half of section 16, in Twp. 8 of Range 5. Commencing at a stone near a small bridge in public road on lands owned by John M. Shetter; Thence North 15° East 36 perches to a post; Thence North 20° East 8 perches to a post on the east line of John M. Shetter Land; Thence North 27½° East 26 perches to a post; Thence 8 perches to a post on the East line of lands of John Baker; Thence North 30 perches to a post in the public road on lands of S. S. Weaver. Said land 30 ft. in width is dedicated for a public county road and should said road at any time be legally vacated then the land is to revert to the owners of the adjacent lands. To Have and to hold said premises unto the said Holmes County so long as used for a road.

In testimony whereof, we have hereunto set our hand and seal this 3rd day of August A.D. 1909.

{ Executed in the presence of }
 { W. A. Ettling }
 { A. W. Robinson }

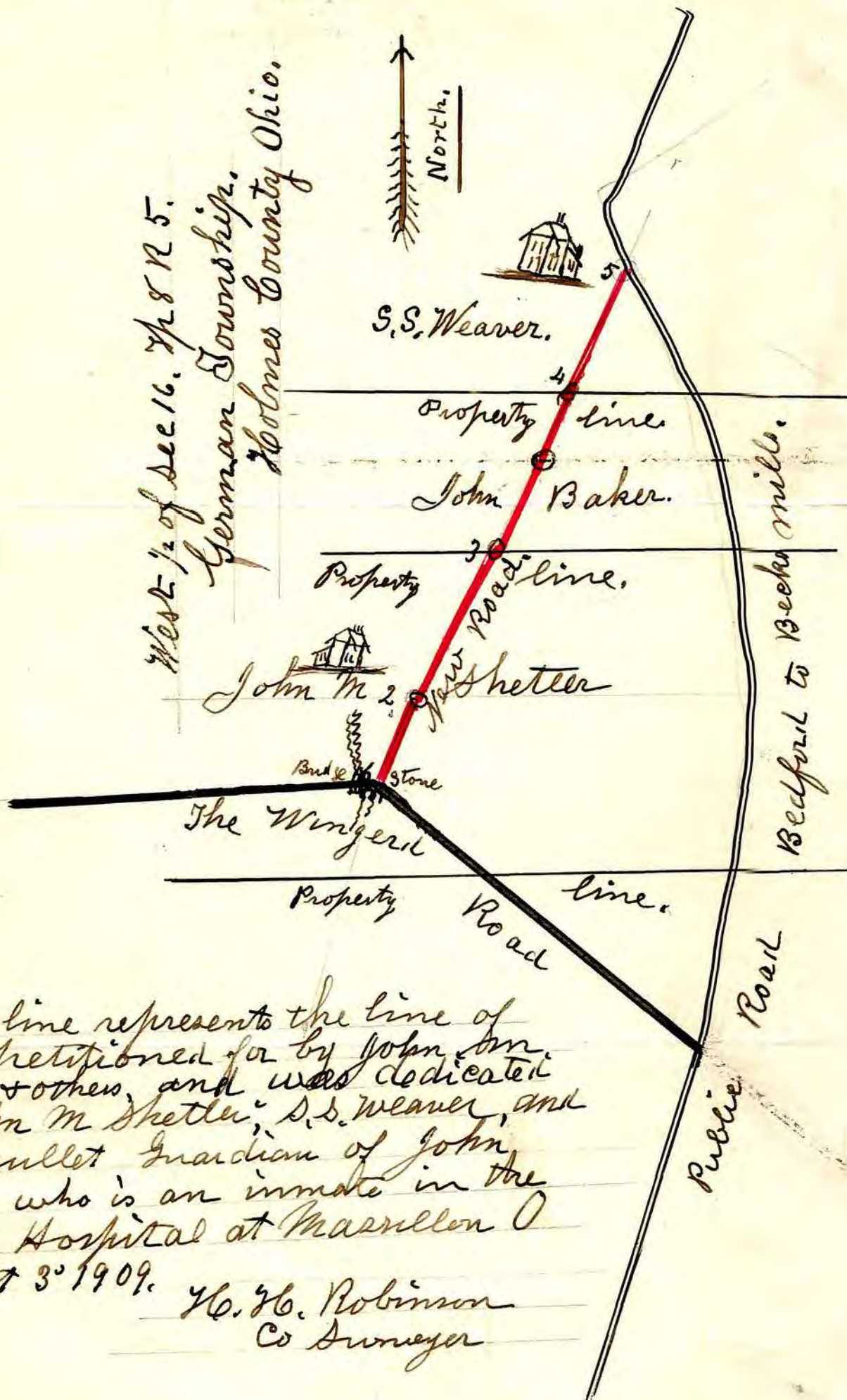
John M. Shetter
 S. S. Weaver
 J. A. Mullett - Guard.

State of Ohio, Holmes Co., S. S.

Before me Notary Public in and for said County Personally appeared the above named John M. Shetter, S. S. Weaver, and J. A. Mullett, Guard. and acknowledged the signing and sealing of the above conveyance to be their voluntary act and deed this 3rd day of August 1909.

A. W. Robinson
 Notary Public.

The above dedication was accepted by Commissioners of Holmes County Sept. 10, A.D. 1909



The red line represents the line of road petitioned for by John M. Shetter & others, and was dedicated by John M. Shetter, S.S. Weaver, and G.B. Mullet Guardian of John Baker who is an inmate in the Insane Hospital at Maumellen O August 3rd 1909.

H. H. Robinson
Co Surveyor

Warranty Deed. T R 271

E. Koehler

Know all men by these presents, that Edward Koehler, County of Holmes, State of Ohio, in consideration of one dollar and of the public good in hand paid by the commissioners of the County of Holmes, and state of Ohio have bargained and sold unto the said Holmes County for a public road, the following premises:

Being part of the west part of the South half of the South west quarter of Section 11, in Township 19 of Range 15, commencing on the west line of said quarter section 38 perches north of said South west corner; Thence $N 14\frac{1}{2}^{\circ}$ east 10 perches & 14 links to a post; Thence North 6° west 6 perches and 20 links to a post; Thence $N. 9^{\circ}$ east 12 perches; Thence 12° east 5 perches and 5 links; Thence north 27° east 8 perches and 11 links to a post in the public, said survey starts in a public road and ends in the same public road. The above road to be 40 ft. in width, and is dedicated for an alteration in the present road for reasons it will make an easier grade, and will be of material benefit to the travel and public, and is to be the property of Holmes County so long as it is used for a public road, and if at any time it is abandoned as a public road then to revert to the owners of the land from which it was taken.

In testimony I have hereto set my hand and seal this 26th day of August A. D. 1909.

{ Executed in the presence of }
 { Harris H. Palmer }
 { N. H. Robinson }

Edward O. Koehler

State of Ohio Holmes County S. S.

Before me a Notary Public in and for said county personally appeared the above named Edward Koehler and acknowledged the signing and sealing of the above conveyance to be his voluntary act and deed this 26th day of August 1909.

N. H. Robinson
 Notary Public

This deed of dedication was accepted by the commissioners of Holmes County Sept. 7, 1909.

✓

Warranty Deed. TR 261 57, T19N, R15W

E. E. Huffman
Deed.

Know all men by these presents that E. E. Huffman of the County of Holmes and state of Ohio in consideration of Sixty Dollars in hand paid by the County of Holmes have bargained and sold unto the said Holmes County forever, the following premises situate in the County of Holmes and state of Ohio and bounded and described as follows; being part of the west part of the north east quarter of sec. 7. in Twp. 19. of Range 15: Commencing at a post on the south side of a public road leading east and west, and the west line of said quarter section; thence South 2° west 72 perches $\frac{1}{4}$ links to a post on said west line; Thence South 88° east 24 ft. and 3 inches to a post; Thence north 72 perches and $\frac{1}{4}$ links to a post on the South line of said east and west road; Thence north 88° west 20 ft. to the place of beginning containing $\frac{1}{10}$ acres; and to continue from the South end of the above described tract of land, 12 perches around the course of the present road way, the same to be 30 ft. in width. The above to be used as a public road, and if the same should at any time be abandoned as a public road, then the same to revert to the land of which the same was a part.

To have and to hold unto the said Holmes County forever and the said E. E. Huffman for himself and heirs do hereby covenant with the said Holmes County that he is lawfully seized of the premises;

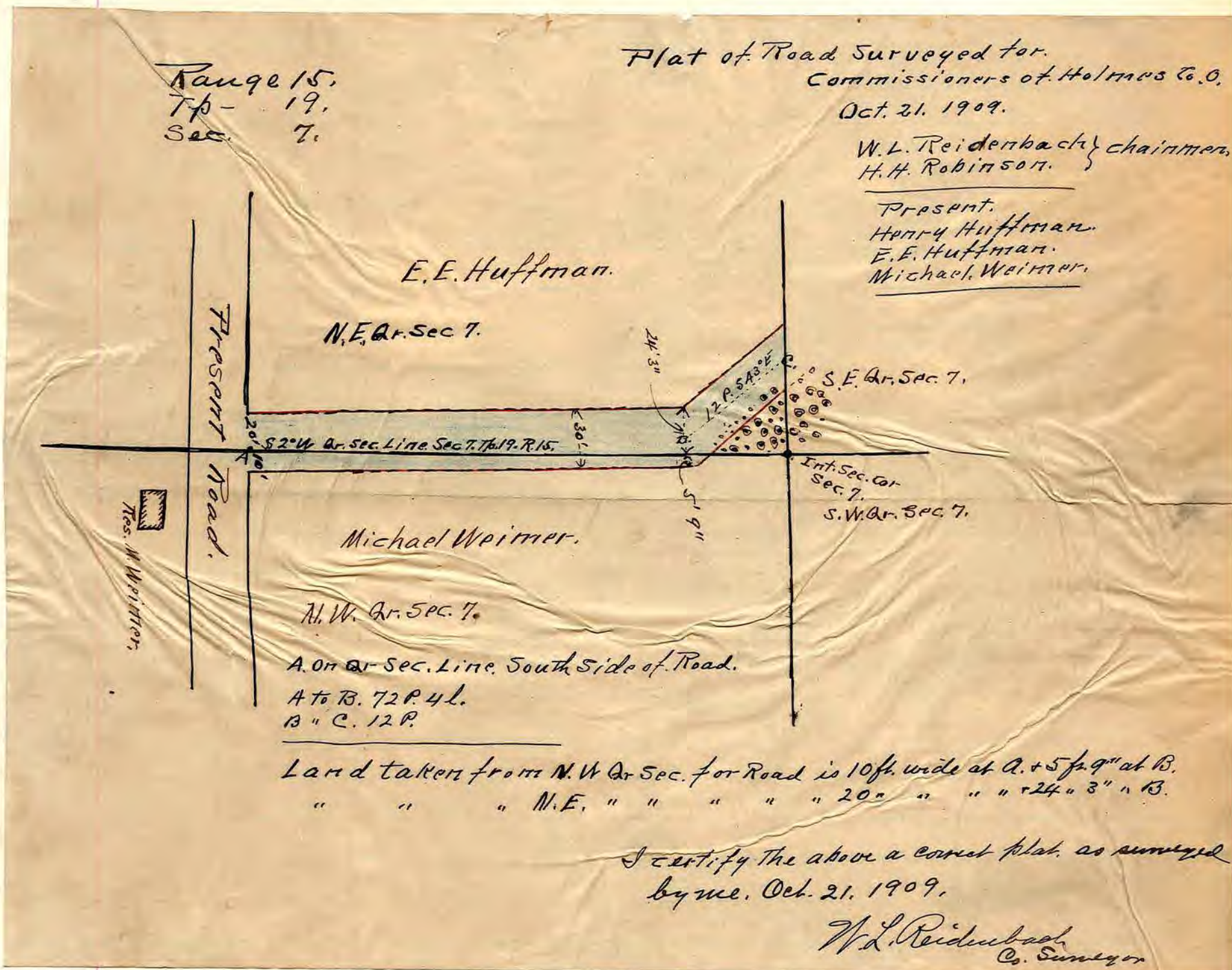
Signed by E. E. Huffman.

Land Deeded to Holmes County for Road TR 261
 purpose by Michael Weimer.

Michael Weimer
 Deed.

Being part of the east part of the north west quarter of
 Sec. 7 in Twp. 19, of Range 15. Commencing at a post on the south
 side of a public road leading east and west, and on the East line
 of said quarter near the residence of said grantor; Thence south
 2° west 72 perches and 4 links to a post; on said line; Thence north
 88° west 5 feet and 9 inches to a post at a railing fence; Thence
 north 2° East 72 perches 4 links on the South line of said East and
 west road; Thence South 88° East 10 feet to the beginning place;
 containing $\frac{20}{100}$ of an acre.

The above described land is for a part of a public road leading
 north and south. The same to be used for a public and if said
 road should be abandoned as a public road, then the same
 is to revert to the owner of the land from which it was taken.



✓

ROAD RECORD

Quit Claim Deed by W. J. Finney et al. SR 39

Being parts of Lots 6 & 7 in the second quarter of Twp. 9, Range 8. for an alteration of the public road from Millersburg to Nashville. of said county at what is known as the Finney Still on said Lot 7 commencing at a point on said road South 86° East 16 perches on the line between said lots 6 and 7; Thence South 86° East 32 perches to a post on the line of said lots; Thence South $63\frac{1}{2}^{\circ}$ 12 perches to a post; Thence South 55° East 15 perches and 11 links to a post; Thence South 40° East 21 Perches and 7 links to a post in the public road thence to end. The ground for said alteration of road hereby dedicated for public use so long as it may be used for said purpose. The said alteration is to be 40 feet wide measured 20 feet each way from the above described line. Said grantor reserves and are to remove such timber on said roadway as they wish to.

Signed by W. J. Finney
Sarah Jane Harrison.

Quit Claim Deed To The Commissioners S.R. 514
 of Holmes County of the following described land, by
 Magdalena Young et al;

Being a part of the Northwest quarter
 of Section twenty-five (25) in Township nine (9) in Range nine
 (9) and being a strip of land 40 feet wide as measured
 20 feet east and 20 feet west at right angles from the
 following described center line to wit;

Beginning at a
 stone in the public road on said quarter North $64^{\frac{3}{4}}^{\circ}$
 west 209 chains from the South-west corner of the west-
 abutment of Bridge in said road and being 20 ft.
 west of the east line of lands of said grantors and
 B. Weimer; Thence North 12 degrees and 5 minutes east,
 8 chains 61 links to a stone on the north line of
 said grantors land. Said strip of land to be used
 as a public road and when clearing to be so
 used, all title, interest and estate to revert to
 grantors.

Signed by:
 Magdalena Young,
 Geo. H. Young,
 Philip Young
 Caroline Strouse

ROAD RECORD

Warranty Deed SR 514

J. G. Stitzline and P. M. Young of Holmes County, Ohio, for a consideration of One Dollar, do hereby convey to the Commissioners of Holmes County, Ohio, the following described land: Being a part of the South-west quarter of Section Sixteen (16) in Township Nine (9) in Range (9) as follows;

Beginning at a stone in the middle of the road on said quarter N. 41° east 1.78 ch. from North-east corner of Dwelling house on said quarter and South 10° west 2.66 ch. from the South west corner of a stone culvert and being a strip of land 40 feet wide as measured 20 feet each way at right angles from the following described center line, to be used as a public road, to wit; Thence from said stone South $5\frac{1}{2}$ degrees west 5.92 ch. to a post; thence South 12° west 2.36 ch. to a stone on the south line of said quarter and being on the north line of Sec. 25 - Tp. 9 - in Range 9, said stone being 20.4 feet west of a Jack oak tree 14 inches in diameter.

Also part of the north-west quarter of Sec. 25 in Tp. 9 - in Range 9. and being a continuation of the above described center line, Beginning at the last named stone on the north line of said quarter, and continuing South 12° west 10.29 ch. to a post on the south line of a 31 acre tract of land now owned by said P. M. Young.

Whenever said tract of land is abandoned or vacated as a public road same shall revert back to the lands from which it was taken.

Signed by:

J. G. Stitzline
P. M. Young

Quit Claim Deed.

TR 40

Byron A. Middaugh to
Commissioners of Holmes County.

Know all men by these presents, that Byron A. Middaugh, and Margaret Middaugh, his wife, of the County of Holmes, and State of Ohio in consideration of One Dollar in hand paid by Commissioners of the County of Holmes and State of Ohio, do hereby remise, release, and forever Quit-claim, unto the said Holmes County Commissioners and their successors in office forever, all their title, interest and estate, legal and equitable, in the following premises, with appurtenances, situate in the County of Holmes and State of Ohio, and bounded and described as follows;

Being a strip of land Forty feet wide off east side & E. 1/4 of North East Quarter of Sec. 18. The same is dedicated to the County Commissioners and their successors in office, for the purpose of a county road connecting the road running from Hillbuck Village to Stillwells Corners, to the road running past New School House to and from Aaron Turner's farm; Same is hereby dedicated for the use of a public road and none other. The same is further described as in Township 8, and Range eight.

In Testimony whereof we have hereunto set our hand and seal this 1st day of August, A. D., 1908.

Byron A. Middaugh (Seal)
Margaret Middaugh (Seal)

Executed in the presence of
Anna Middaugh }
C. C. Thompson }

State of Ohio Holmes County S.S.

Before me, C. C. Thompson, Notary Public, in and for said County personally appeared the above named Byron Middaugh and Margaret Middaugh, his wife, and acknowledged the signing and sealing of the above conveyance to be their voluntary act and deed, this 1st day of August A. D. 1908

C. C. Thompson, Notary Public

ROAD RECORD

Quit Claim Deed
From
Aaron Turner
To
Commissioners of Holmes County.

Know all men by these presents, that Aaron Turner, an unmarried man and ——— of the county of Holmes and State of Ohio, in consideration of the sum of One Dollar, (1⁰⁰), in hand paid by Commissioners of Holmes, Ohio, do hereby remise, release, and forever Quit Claim unto the said County Commissioners and successors in office forever, all his title, interest and estate, legal and equitable, in the following premises with appurtenances situate in the county of Holmes and State of Ohio and bounded and described as follows;

Being in Kieckuck Township, Holmes County Ohio. Being a strip of land 40 ft wide off of east side of the North East quarter of the north East quarter of section 18, Tp. 8 and Range Eight, Beginning at the N. E. corner said described tract of land, running south along said line to the public road, said strip is hereby dedicated to the County Commissioners as a public County road and all the uses thereto necessary.

In testimony whereof I have hereunto set my hand and seal this 1st day of August A.D. 1908.

Aaron Turner

(Seal)

Executed in the presence of
C. C. Thompson
Mary A. Turner

State of Ohio, Holmes County S. S.

Before me, C. C. Thompson, Notary Public, in and for said County, Personally appeared the above named Aaron Turner, an unmarried man, and acknowledged the signing and sealing of the above conveyance to be his voluntary act and deed, this 1st day of August - A. D. - 1908

C. C. Thompson, Notary Public

Warranty Deed.

From

Henry Karner and Eliza B. Karner

To

Commissioners of Holmes County.

Know all men by these presents that Henry Karner and Eliza B. Karner, his wife, of the County of Holmes and State of Ohio in consideration of One Dollar, in hand paid by Commissioners of Holmes County of the County of Holmes and State of Ohio have bargained and sold, and do hereby grant, bargain and sell and convey, unto the said Commissioners of Holmes Co., their heirs and assigns forever, the following premises, situate in the County of Holmes and State of Ohio and bounded and described as follows:

Being a part of the North west quarter of Section 15, in Township 8, in Range 7, in Killbuck Tp., Holmes County, O. and being a strip of land to be used for a public highway and bounded as follows: Beginning at a line in the south line of the incorporated village of Killbuck, Ohio, and being in the center line of South Main Street and in the south line of Grover Street of said village; Thence South $4\frac{1}{4}$ degrees west 548 feet to a post; Thence North 89 degrees east 20 feet to a post; Thence South 4 degrees east 422.3 feet to a post; Thence North $88\frac{1}{2}$ degrees east 436.5 feet to the west line of the Dresden Branch of the C. A. & C. R. W. right of way. Thence South 4 degrees east 20 feet to the south line of said grantors land; Thence South $88\frac{1}{2}$ degrees west along the south line of said grantors land 476.5 feet to a post; Thence North $4\frac{1}{4}$ degrees east 442.3 ft. to a post; Thence south 89 degrees west 10 feet to a post at the south east corner of a parcel of land subdivided into lots; Thence North $4\frac{1}{4}$ degrees east 548 feet to a post; Thence South $85\frac{1}{2}$ degrees east 30 feet to the place of beginning. All of the above described land is hereby dedicated and conveyed for a public highway.

To Have and to Hold said premises, unto the said Commissioners of Holmes County, their heirs and assigns forever.

In Testimony Whereof we have hereunto set our hand and seal this 28th day of August, A. D. 1911.

Executed in the presence of

Oscar Miller

G. P. Duer

State of Ohio Holmes County S. S.

Before me, a Notary Public, in and for said County, personally appeared the above named Henry Karner and Eliza B. Karner his wife, and acknowledged the signing and sealing of the above conveyance to be their voluntary act and deed, this 28th day of August - A. D. 1911.

Oscar Miller
Notary Public

ROAD RECORD

Warranty Deed.

Know all men by these presents, that Meloy Carpenter and Chas E. Carpenter of the county of Holmes and State of Ohio, in consideration of the sum of One Hundred Dollars, the vacating of the Old road, the fencing of the Right of Way and a bridge 17 feet high by 8 feet wide in field which right of way separates, in hand paid by County Commissioners of Holmes Co. and State of Ohio have bargained and sold, and do hereby grant, bargain, sell and convey, unto the said County Commissioners of Holmes Co., their heirs and assigns forever, the following premises situate in the county of Holmes and State of Ohio and bounded and described as follows:

Being a part of the North west quarter of Sec. 15, in Township 8, in Range 7, in Killbuck Township, Holmes County, O. and being a strip of land to be used for a public Highway and described as follows to wit:

Beginning at a stone in the south line of the incorporated Village of Killbuck, O. and being in the centerline of South Main Street and in the South line of Grover Street of said Village: Thence South $4\frac{1}{4}$ degrees west 548 feet to a post; Thence North 89 degrees east 30 feet to a post; thence north $4\frac{1}{4}$ degrees east 548 feet to a post on the south line of said Grover Street, thence north 85 degrees west 30 feet to the place of beginning.

Also a part of the North west quarter of Sec. 15, Township 8, in Range 7, bounded as follows: Beginning at the west line of the right of way of the Dresden Branch of the C. A. and C. R. Way where said railway crosses the line of land between the grantor and Henry Karner and marked by a stone, Thence South $88\frac{1}{2}$ degrees west along the said line of land 476.5 feet to a post on said line, Thence South 4 degrees east 20 feet to a post, Thence North $88\frac{1}{2}$ degrees East 576.5 feet to a post on the west line of the above described right-of-way, Thence North 4 degrees west 20 feet to the place of beginning.

Also a part of the west half of said Sec. 15, T^p. 8, in Range 7, and being a strip of land 40 feet wide as measured at right angles 20 feet each way from the following center line to wit:-

Beginning at a post 20 feet west of the above described right-of-way of said Railway and 20 feet south 4 degrees east of the line of lands of said grantor and Henry Karner, Thence south 4 degrees east on said center line parallel and 20 feet distant from said west line of right-of-way 1087 feet to a post on the quarter Sec. line, Thence South $85\frac{1}{2}$ degrees east on said quarter

line across said right-of-way 106.4 feet to a post on said quarter line, Thence south 4 degrees east parallel with the east-line of said right-of-way and 20 feet distant from same 1108 feet to a post; Thence South 49 degrees 30 min. East-140.7 feet to a post; Thence south 20 degrees 45 min. east 700 feet to a post. Thence south 2 degrees 47 min. east 368 feet to the center of the the present public road; excepting therefrom all of said land now owned and used by the C. A. & C. Railway Co. as a right-of-way where the above described center line crosses said right-of-way on the quarter-section line.

To have and to hold said premises, with appurtenances, unto the said County Commissioners of Holmes County their heirs and assigns forever. And the said Aloy Carpenter and Char. C. Carpenter for themselves and heirs do hereby covenant with the said County Commissioners, their heirs and assigns that they are lawfully seized of the premises; that the premises are free and clear from all encumbrances whatsoever, and that they will forever warrant and defend the same, unto the said County Commissioners, their heirs and assigns, against the lawful claims of all persons. In testimony whereof, we have hereunto set our hand and seal this 25th day of August, A. D. 1911.

Executed in the presence of
D. P. Simpson for B. Carpenter.
Henry Karner.
D. F. Kirkendall
Oscar Miller

Aloy Carpenter
Char. C. Carpenter
Berrie B. Carpenter.

State of Ohio Holmes County S.S.

Before me, a notary Public, in and for said County, personally appeared the above named Aloy Carpenter and Char. C. Carpenter, and acknowledged the signing and sealing of the above conveyance to be their voluntary act and deed, this 25th day of August A. D. 1911.

Oscar Miller

Notary Public

ROAD RECORD

Warranty Deed

Front

H. C. Snyder, Edith Snyder "et al."

Know all men by these presents, that H. C. Snyder and Edith Snyder, his wife and S. R. Snyder and Anna Snyder, his wife, of the County of Holmes and State of Ohio, in consideration of the sum of One Hundred Fifteen Dollars in hand paid by Commissioners of Holmes County and State of Ohio, have bargained and sold and do hereby grant, bargain, sell and convey, unto the said Commissioners of Holmes Co. and their successors in office, and assigns forever, the following Premises situate in the County of Holmes and State of Ohio and bounded and described as follows: Being a part of the South part of Lot No. 3, in the first quarter of Township 9, in Range 7. Connecticut-Western Reserve School lands, and being a strip of land Forty feet wide along the North side of run and measured 20 feet at right angles from the following described center line: Beginning at an Iron Post in the center of the Willenbug and Woster Road near where it crosses the South line of said lot and being North $20^{\circ}50'$ West - 20 $\frac{1}{2}$ feet from the North corner of an Iron Bridge and Referenced by Elm 9" S $19^{\circ}2'$ East 39 $\frac{1}{2}$ feet and by Maple 16" South 35° West - 44 feet; Whence South 87° East 220 feet to a post, Whence North $84^{\circ}2'$ East - to an Iron Post in the Public Road, Ref. by Sycamore 30" S $10^{\circ}2'$ W 25 feet.

Said strip of land to be used as a public highway and whenever it ceases to be used as such same shall revert to the land from which it was taken. To have and to hold said premises unto the said Commissioners of Holmes Co. O. and their successors forever.

In Testimony whereof we have hereunto set our hands and seals this 30th day of April 1912.

Executed in the presence of
Henry R. Snyder
W. L. Reidenbach

S. R. Snyder (Seal)
Anna Snyder (Seal)
H. C. Snyder (Seal)
Edith Snyder (Seal)

State of Ohio, Holmes County S. S.

Before me, a County Surveyor in and for said County, personally appeared the above named H. C. Snyder and Edith Snyder his wife and Anna Snyder, his wife; and acknowledged the signing and sealing of the above conveyance to be their voluntary act and deed, this 30th day of April A. D. 1912.

W. L. Reidenbach
County Surveyor.

Warranty Deed.

Knows.

C. Foy and Ada Foy

Know all men by these presents, that J. C. Foy and Ada Foy, his wife of the County of Holmes and State of Ohio in consideration of the sum of One Hundred (\$100.00) dollars in hand paid by County Commissioners of the County of Holmes and State of Ohio have bargained and sold, and do hereby grant, bargain, sell and convey, unto the said County Commissioners their successors in office forever, the following premises situate in the County of Holmes and State of Ohio and bounded and described as follows:

Being a part of Lot #16 in the second quarter of Township Nine (9) in Range (7) bounded as follows to wit: Beginning at a point in the center of the Public road South 30° West 107.8 feet from the South East Corner of the Residence on said lot, and being the point of intersection of a 6° course to left, at Sta. 74400, Thence North $74^{\circ} 25'$ west on forward tangent 514 feet to intersect the present Road and being a strip of land 50 feet wide as measured 25 feet Right and left at right angles from above described center line. Said land to be used as a public road and whenever ceased to be so used same shall revert to and belong to the lands from which is taken.

To have, and to hold said premises unto the said County Commissioners of Holmes County and their successors forever.

In Testimony whereof we have hereunto set our hands and seals this 31st day of August A.D. 1912.

Executed in the presence of
S. J. White.
W. L. Reidenbach

J. C. Foy
Ada Foy.

State of Ohio, Holmes County S.S.

Before me, a county Surveyor, in for said County personally appeared the above named J. C. Foy and Ada Foy, his wife, and acknowledged the signing and sealing of the above conveyance to be their voluntary act and deed, this 31 day of August A.D. 1912

W. L. Reidenbach
Co. Surveyor of Holmes Co. O

ROAD RECORD

Warranty Deed
From ---- James H. Harpster.

Know all men by these presents, That James H. Harpster of the County of Holmes and State of Ohio in consideration of the sum of Seventeen and $\frac{50}{100}$ Dollars in hand paid by the Commissioners of the County of Holmes and State of Ohio have bargained and sold, and do hereby grant, bargain, sell and convey unto the said Commissioners of Holmes County, their successors in office the following premises situated in the County of Holmes and State of Ohio and bounded and described as follows:

Being a right-of-way for the improvement of the Public Highway and being a part of the north east Quarter of Section 22, in Township 9, in Range 7, and described as follows to wit: Commencing at a post on the east line of the right-of-way of Public Road, being the Columbus-Millersburg Road J. C. H. #23, at station 28 plus 20, according to the survey of 1916 for improvement of said road and shown on plans for said improvement and being 30 feet to the left at right angle from the center line of said road; Thence South 79 degrees 42 minutes east 25 feet; Thence South 10 degrees 18 minutes west and parallel with the center line of said road 60 feet; Thence South 48 degrees 18 minutes west 32.5 feet to the east line of said right-of-way; Thence North 10 degrees 18 minutes east 80 feet to the place of beginning. The same containing 1750 sqft.

Also the following additional right-of-way, Described as follows, to wit: Commencing at a post on the east line of the right-of-way at station 51 plus 30 as shown by the above survey; Thence South 67 degrees 02 minutes east 5 feet; Thence South 23 degrees 01 minutes west and parallel with the east line of said right-of-way, 70 feet to a post; Thence South 13 degrees 11 minutes West, 151.5 feet to a post; Thence South 16 degrees 41 minutes West, 130 feet to a post on a quarter section line and being 56 feet from the center line of said Road at Station 54 plus 97; Thence North 85 degrees west 26 feet to the east line of right-of-way of said road; Thence in a curve to the right, with a radius of 686.78 feet along the East line of said road 168.2 feet; Thence North 23 degrees 01 minute east along the east line of the right-of-way of said road 192.3 feet to the place of beginning; The same containing 3031 sqft.

Warranty Deed (continued)

To have and to hold said premises, with the appurtenances, unto the said Commissioners of Holmes County, Ohio, their successors in office forever. and the said James H. Harpster for himself and heirs do hereby covenant with the said Commissioners of Holmes County, Ohio, their successors in office that I am lawfully seized of the premises; that the premises are free and clear from all incumbrances whatsoever; and that I will forever warrant and defend the same, with the appurtenances, unto the said Commissioners of Holmes County, Ohio, their successors against the lawful claims of all persons whomsoever.

In testimony whereof, I have hereunto set my hand and seal this ----- day of March A. D. 1916.

J. H. Harpster (Seal)

Executed in the presence of

M. W. Evans

W. L. Reidenbach

State of Ohio, Holmes County, S.

Before me a County Surveyor in and for said County, personally appeared the above named James H. Harpster and acknowledged the signing and sealing of the above conveyance to be his voluntary act and deed, this 7th day of March A. D. 1916

H. H. Palmer.

Seal

ROAD RECORD

Road # petitioned for by J. C. Lake "etal" in Washington Corp.

For proceedings leading up to the Court Records see Road Journal #14 from page 389 to 395 both Inclusive

CR 100

Plot of Road on file in Co. Eng. File No. 5-1

Transcript of Docket and Journal Entries
To Common Pleas Court

Probate Court, Holmes Co., Ohio.

In the Matter of
H.P. Elias, Plaintiff

vs.

The Board of County Commissioners
J.C. Lake, et al

Entry - September 30th, 1922

Journal Vol. 13, page 127

This day there was filed in this court a transcript of the proceedings heretofore had by the Commissioners in the matter of a road petitioned for by J.C. Lake and others, duly certified to, as showing all the proceedings had before the Board of County Commissioners of Holmes County, Ohio, and order made at September session, 1922, establishing said road. Also all the original papers in said matter were this day received from the Auditor of said County in reference to the matter appealed from. It is ordered therefore, that the hearing of preliminary motions and examination of papers so filed be fixed for the 5th day of October at 10 o'clock A.M. and it is further ordered that the plaintiff notify the defendants of the time of said hearing.

Chas. A. Estill, Probate Judge.

Entry - October 5th, 1923.

Journal Vol. 13, page 128.

This day having been heretofore fixed for the hearing of preliminary questions and for the examination of the papers and proceedings, the parties failed to appear.

And the Court having examined the papers and proceedings, do find that said proceedings are substantially regular and said appeal is properly perfected; and thereupon the court fixes the 25th day of October, 1922 at 9 o'clock A.M. as the time for the trial of said cause to a jury and it is ordered that a notice issue to the Clerk of the Court of Common Pleas, and the Sheriff of the County, to draw sixteen names from the jury box to serve as a jury herein, as provided by law; that said Clerk certify a list of the names so drawn, in the order in which they are drawn, to this court forthwith, and that a venire issue for said jurors,

ROAD RECORD

returnable as required by law, commanding them to appear at the day and the hour above named; until which time this cause is adjourned.

Chas. A. Estill, Probate Judge.

ENTRY - October 25th, 1922.

Journal Vol. 13, page 135.

This day this cause came on to be heard; the venire heretofore issued for jurors was returned by the sheriff, and all the jurors reported for duty except Harvey Tuttle, who is a resident of Wayne County, Ohio. On application, and by consent of parties plaintiff and defendant, further hearing of this case was adjourned till the 24th day of November, 1922, at 9 o'clock A.M., and the jury was directed to report for duty at said time.

Chas. A. Estill, Probate Judge.

ENTRY - November 24", 1922.

Journal Vol. 13, page 140.

A jury having been impaneled and sworn as provided by law, on motion of plaintiff, it is ordered that said jury, under the care of W.G. Close an officer of this court, shall examine the route and location of said proposed road improvement, and shall examine the property of said H.P. Elias, claimant, who has applied on account of property taken therefore and damaged thereby, and Philip Troutman, engineer, making survey of said proposed improvement is hereby appointed to accompany said jury and show them the premises.

After making such examination, the jury is ordered to this court on the 27th day of November, 1922, at 9 o'clock A.M. for further hearing, to which time this cause is adjourned.

Chas. A. Estill, Probate Judge.

ENTRY § Journal Vol. 13, page 143 - Date, November 27th, 1922.

On the 27th day of November, 1922, the parties, by their attorneys, and the jurors whose names are attached to the verdict below, having been heretofore duly impaneled and sworn according to law, and having been sent to view the premises, came again into court, and having heard the evidence and arguments of counsel and the charge of the court, retired for deliberation; and in due time, to wit this 29th day of November, 1922 returned into court, and delivered their verdict in writing, which was received by the court, and which verdict is in words and figures following to wit:

"We, the jury, being duly impaneled, as such in the above case, do find that the granting of the improvement as established by the order of the Commissioners herein, will be conducive to the public convenience and welfare.

We further find that H.P. Elias is entitled, as compensation, to Three Hundred and Fifty Dollars (\$350.00), and Damages Two Hundred and Fifty (\$250.00) Dollars. And we do so render our verdict upon the concurrence of twelve members of our said Jury, each of us said jurors concurring in said verdict signs his name hereto this 28th day of November, 1922.

J.J. Hershberger	Frank Greenwald	F.D. McKee
A.F. Gardner	Fred D. Jones	H.H. Williams
Paul Beck	Lloyd Elliott	Daniel Sprang
Ray DeWitt	Wm. Bowers	A.S. Wengerd.

The said finding and said verdict are approved and confirmed, and the court finds in favor of said improvement as established by order of the Commissioners herein.

Thereupon this cause was continued for hearing on matter of assessment of costs.

Chas. A. Estill, Probate Judge.

ROAD RECORD

JOURNAL ENTRY

IN THE COURT OF COMMON PLEAS OF HOLMES COUNTY, OHIO.

H.P. Elias,	:	
Plaintiff-in error	:	October 11, 1923
	:	
-vs-	:	No. 4876
	:	
The Board of County Commissioners	:	Journal Entry.
of Holmes County, Ohio,	:	
Defendant-in error,	:	
Defendant	:	
	

This cause came on for hearing upon the petition in error, the Transcript, and the Original papers and pleadings from the Probate Court of Holmes County, Ohio, and was submitted by Brief by agreement of counsel; on consideration thereof, the court finds there is no error apparent on the record in said proceedings and judgment.

It is therefore considered by the court that the judgment aforesaid be and the same hereby is affirmed; and that the defendant in error recover from the Plaintiff in error his costs herein expended, to all of which said plaintiff is error excepts.

IN THE COURT OF APPEALS OF HOLMES COUNTY, OHIO.

H.P. Elias,	
Plaintiff-in-error,	No. 73
-vs-	Journal Entry
Board of County Commissioners	
of Holmes County, Ohio,	
Defendants-in-error	

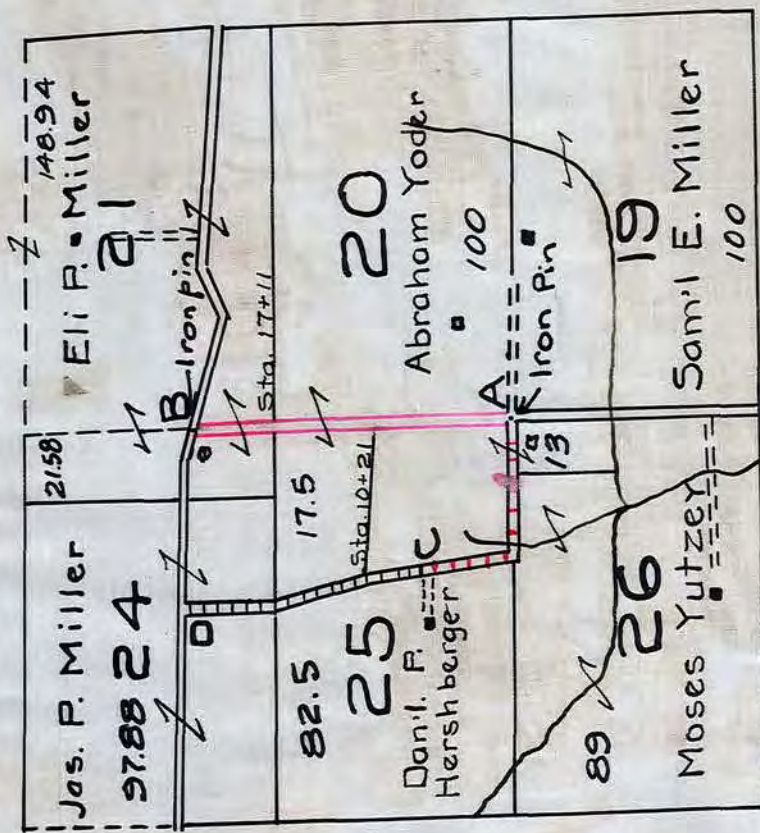
This day this cause came on for hearing upon the petition in error of the plaintiff-in-error, the transcript of the record bill of exceptions, original pleadings and arguments of counsel. The court being fully advised in the premises find that there is no error apparent upon the face of the record. It is therefore considered and adjudged by the court that the judgment of the court of common pleas herein be and the same is hereby affirmed. To all of which the plaintiff-in-error excepts.

(Costs)

The above journal entry approved the 25th day of March, 1924.

(Signed) Frank N. Patterson, Lewis B. Houck, R.S. Shields,
Judges of the Court of Appeals of Holmes County, Ohio,
Court of Appeals Journal, Vol. 2, Page 99.

The table area is defined by a double-line border at the top and a single-line border on the left and right. It contains faint horizontal lines for rows. A large, irregular water stain is present, covering the top portion of the table and extending down into the middle. The stain is a mix of light and dark brownish-yellow. The rest of the table is mostly blank, with some very faint, illegible markings.



Road petitioned for by Eli M. Yutzey (et al) in Paint Twp. Range 5, Township 10, 4th, Quarter. Surveyed July 1923. Right of Way 50'

P.K. Troutman Co. Surveyor.

The petition of Eli M. Yutzey was not granted and was repitioned for by Amos J. Miller et al. This petition was granted by County Comm. June 15, 1925. Survey adopted June 1, 1925.

Karl Snyder Co. Surveyor.

"A" Reference 18" Locust S28°30'W 47'-7½"

"B" Reference 12" Walnut S66° W 30'-7"

"A" to "B" 24 42' New location.

"A" to "C" to remain as a private drive.

"C" to "D" to be Closed.

In the matter of a Road Alteration in Paint Township
petitioned for by Amos J. Miller "etal"

Whereas Amos J. Miller "etal" did file a petition with the
County Commissioners of Holmes County Ohio on April 20th 1925
praying for the Alteration of a road in Paint Township and
described as follows:

Beginning at a point in the Public road #178 at the S. W. Corner
of Lot #20 in the 4th & 5th Twp. 10th Range 5, thence north along
the line between Lots #20 + 25 through the lands of Abraham Yoder
and Daniel P. Hershberger, thence continuing north along the line
between Lots 21 + 24 through the lands of Eli P. Miller, until it
intersects with road #166 in all a distance of 135 Rods and
being all in Paint Township. and

Whereas the Board of County Commissioners ordered said petition filed
and set the date of viewing for May 15th 1925 at 1:30 P.M.
and the date of final hearing for May 18th 1925. and

Whereas, said hearing was on the 18th day of May continued
to the 15th day of June 1925 at 1 o'clock P.M. and

Whereas, Eli P. Miller presented a Claim for Compensation and
damage in the amount of \$280⁰⁰ and

the Daniel P. Hershberger heirs presented a claim for compensation
and damage for \$750.00, and Whereas the Board of County
Commissioners did view said proposed alteration on May 15th
1925, Now therefore be it Resolved

that the prayer of said petitioners be granted and the
amount of Compensation and Damage be fixed as follows:

Eli P. Miller for Land taken \$90⁰⁰

Same for Damage sustained 60⁰⁰

Daniel P. Hershberger Heirs for Land taken \$750⁰⁰

Same for damage sustained \$177⁰⁰

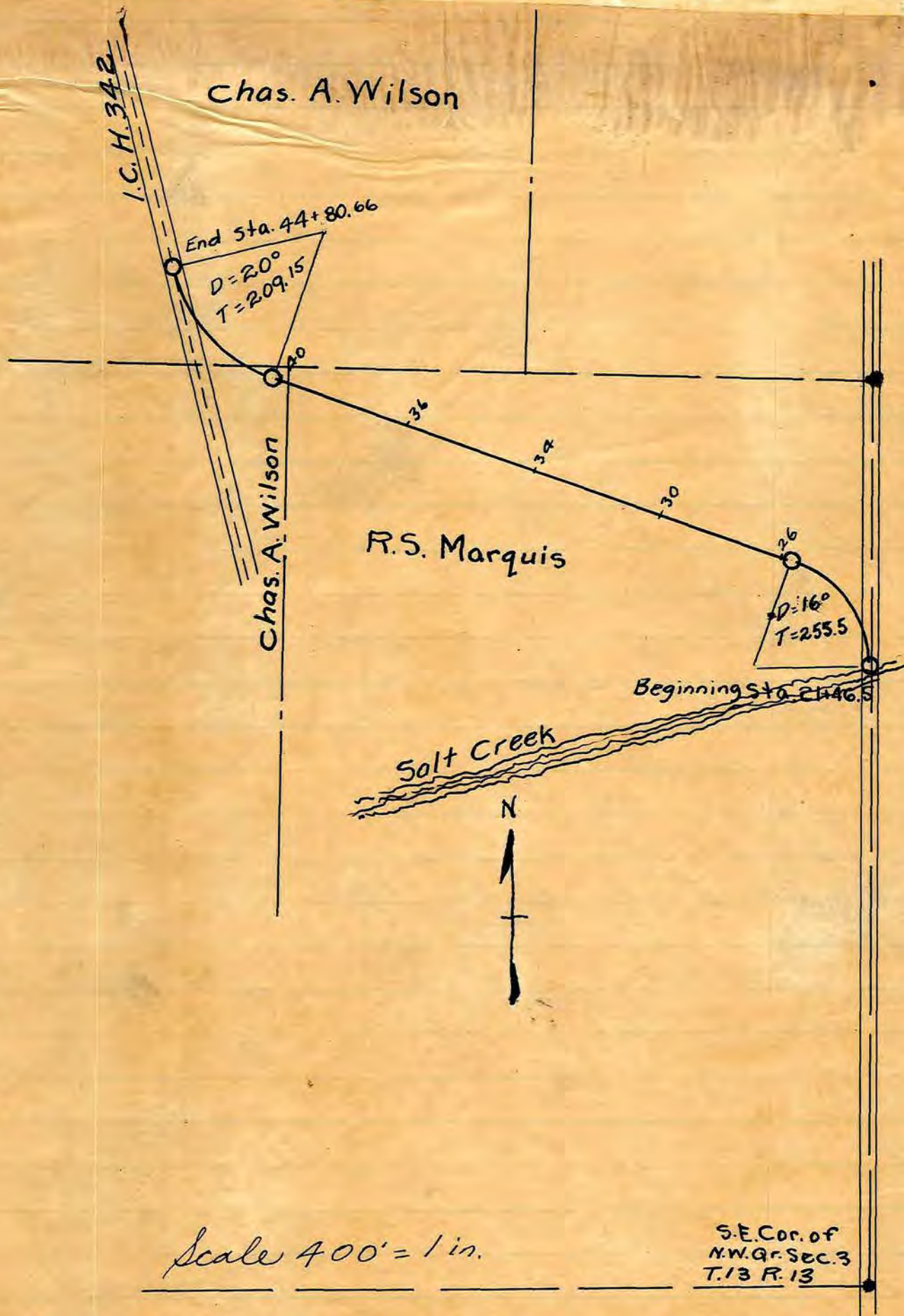
and be it further Resolved, that said petitioners shall open
said proposed road for Public travel, after which the
old road becomes vacated, except for the private use of
the Daniel P. Hershberger Heirs or their successors, from the
Buildings south to the main road.

Moved by Miller & sec by Mullet said Resolutions be
adopted

Roll Call: Miller "yes" Allison "yes" Mullet "yes"

H. D. Glasgow Clerk of Board.

ROAD RECORD



Plat showing new road petitioned for by the Commissioners of Holmes County, Ohio, in Prairie Township, Range 13, Township 13 Sec., 3 Surveyed December, 1925. Rightway 50ft. Beginning at a point in the public road # 245, 1816.5ft. North of the N.W. Qr. Sec. 3 R. 13 T. 13. Thence in a North Westwardly direction thru the lands of R.S. Marquis and Chas. A. Wilson until it intersects with I.C.H. 342 near the residence of Chas. A. Wilson in all a distance of 2333.16ft. as here on shown.

Karl Snyder
County Surveyor.

Millersburg, Jan. 4 - 1926.

It was moved by Muller and seconded by Allison that the above road as shown on plat be established and date of hearing be set for Feb. 1 - 1926 at 10 o'clock P.M.

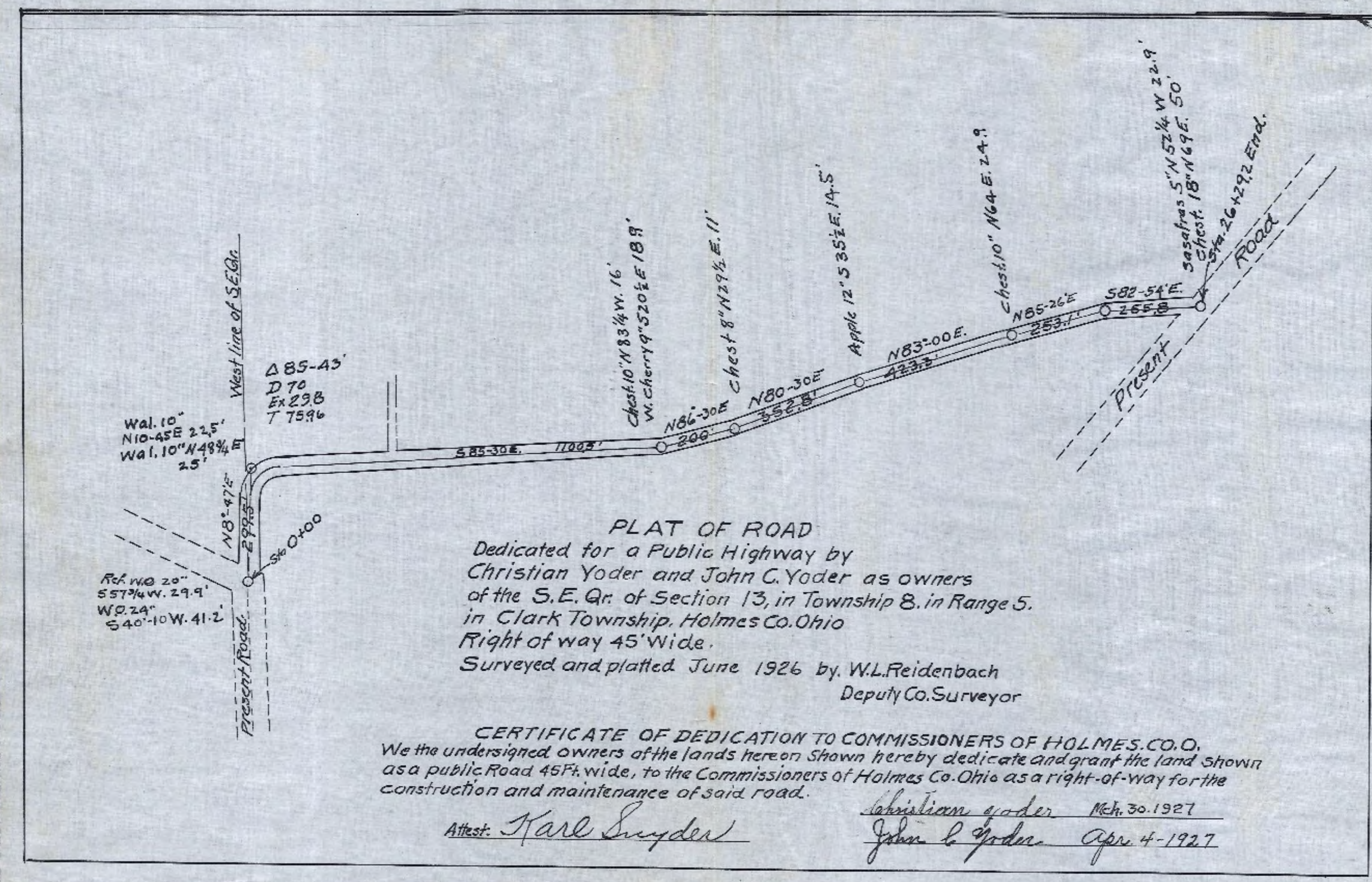
Roll call:

Miller "yes" Muller "yes" Allison "yes"

SR 83

Vol 15-140

J. D. Glasgow
Clerk.



PLAT OF ROAD
 Dedicated for a Public Highway by
 Christian Yoder and John C. Yoder as owners
 of the S.E. Qr. of Section 13, in Township 8, in Range 5,
 in Clark Township, Holmes Co. Ohio
 Right of way 45' wide.
 Surveyed and platted June 1926 by W.L. Reidenbach
 Deputy Co. Surveyor

CERTIFICATE OF DEDICATION TO COMMISSIONERS OF HOLMES CO. O.
 We the undersigned owners of the lands hereon shown hereby dedicate and grant the land shown
 as a public road 45 ft. wide, to the Commissioners of Holmes Co. Ohio as a right-of-way for the
 construction and maintenance of said road.

Attest: *Karl Snyder*
Christian Yoder Mch. 30. 1927
John C. Yoder Apr. 4-1927

See Road Record No.5 pg 190 for plat

April 4th 1927
 Moved by Allison sec by Mullet that the plat
 of land dedicated by Christian Yoder and John C Yoder
 in Clark Tp. for a public highway be accepted as
 a township road.
 Roll call - Allison "yes" Mullet "yes" Hanna "yes"

TR 223

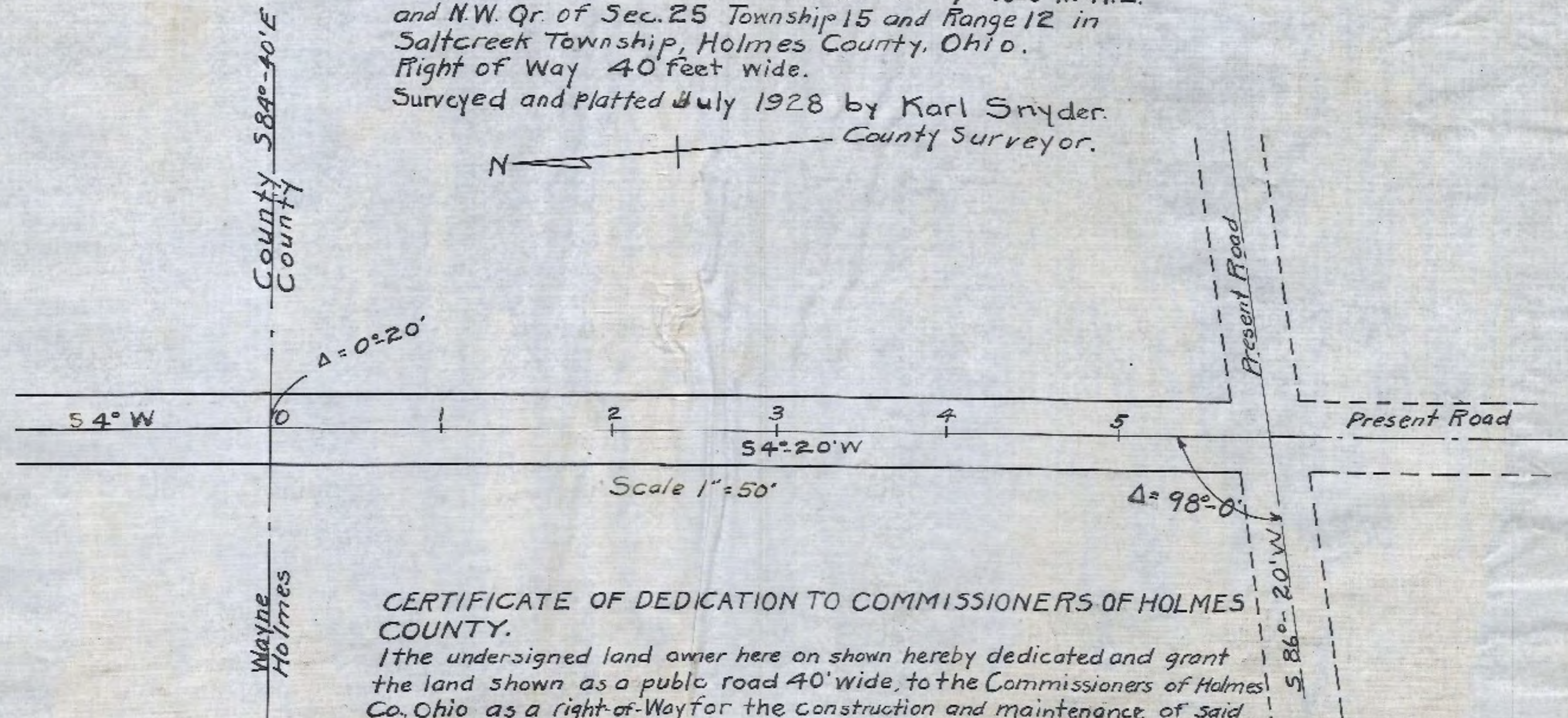
TR238



Plat of Road

Dedicated for a Public Highway by Julius F. Walter
 as owner of land thru which said road passes in N.E.
 and N.W. Qr. of Sec. 25 Township 15 and Range 12 in
 Saltcreek Township, Holmes County, Ohio.
 Right of Way 40 feet wide.

Surveyed and Platted July 1928 by Karl Snyder,
 County Surveyor.



CERTIFICATE OF DEDICATION TO COMMISSIONERS OF HOLMES COUNTY.

I the undersigned land owner here on shown hereby dedicated and grant the land shown as a public road 40' wide, to the Commissioners of Holmes Co. Ohio as a right-of-Way for the construction and maintenance of said road.

Attest: H. E. [Signature]

J. F. Walter


See Road Record No.5 pg 192 for plat



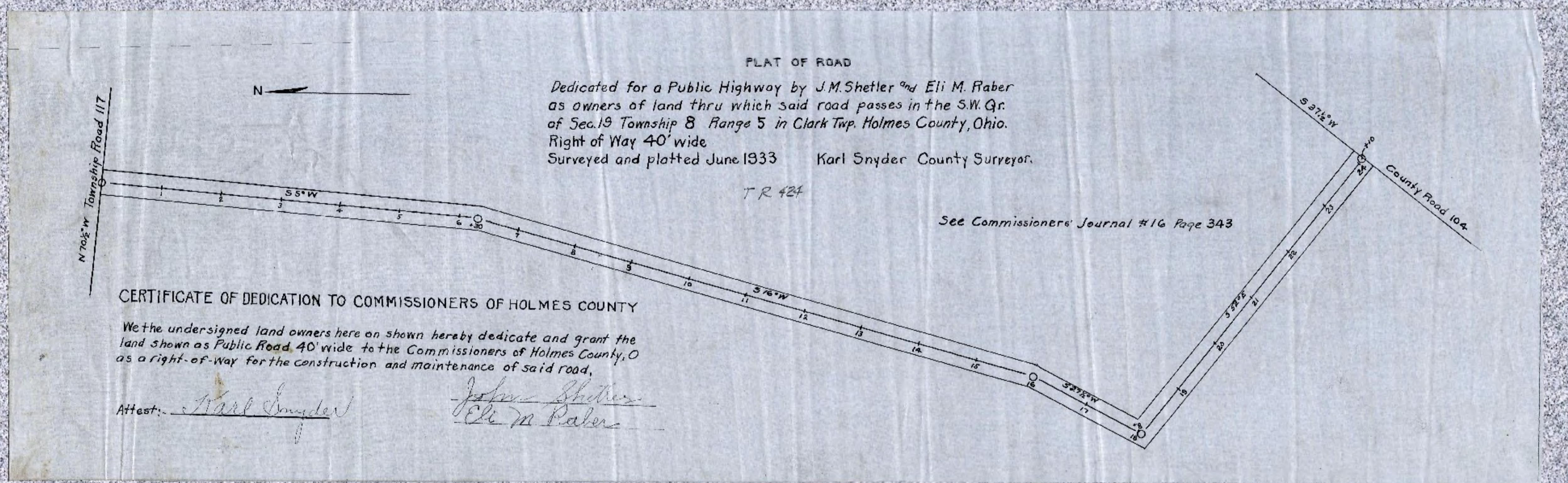
July 16, 1928

Moved by Allison sec. by Hanna that
the above road be established as a township road
and the above dedication be accepted.

Roll call - Muller yes, Allison yes, Hanna yes.




See Road Record No.5 pg 196 for plat



See Road Record No.5 pg 198 for plat

The County Commissioners granted the Closing of Road 205 from Township road 159 in Berlin Township; thence north to the Berlin - Saltcreek Crp line; This was granted at the board's regular meeting March 18-1946

Karl Snyder
County Engr.



BERLIN TWP
LOT 5 - 1ST QR.
T-9, R-6

SALTCREEK TWP
LOT 17 - 4TH QR
T-10, R-6

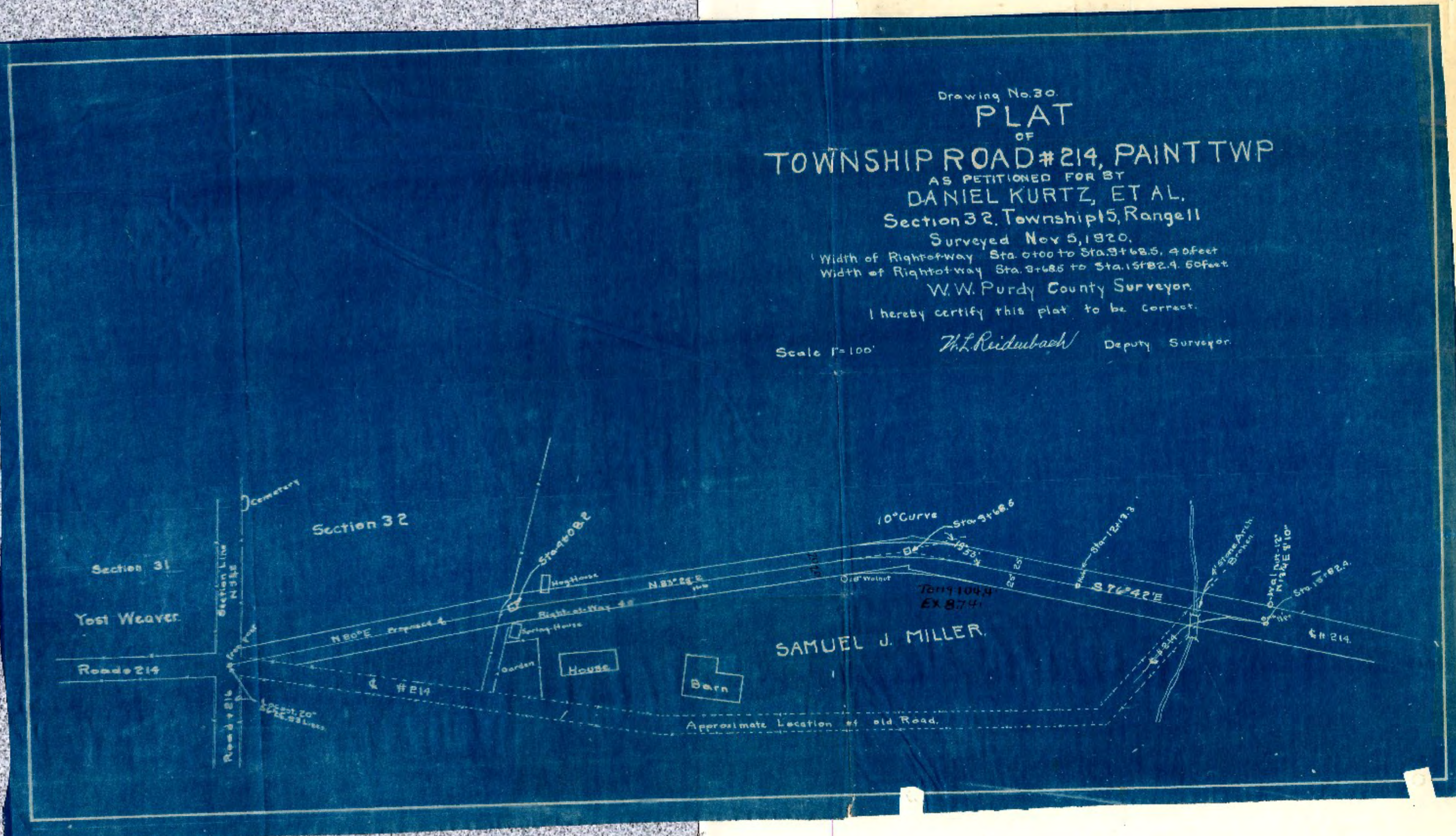
PLAT SHOWING SECTION
OF COUNTY ROAD No. 205
IN THE 1ST QR, T-9, R-6,
BERLIN TWP., TO BE VACATED

Alteration of T.R. 214
S32, T15N, R11W Paint Twp.

Drawing No. 30
PLAT
OF
TOWNSHIP ROAD #214, PAINT TWP.
AS PETITIONED FOR BY
DANIEL KURTZ, ET AL.
Section 32, Township 15, Range 11
Surveyed Nov 5, 1920.
Width of Right-of-way Sta. 0+00 to Sta. 3+68.5, 40 feet
Width of Right-of-way Sta. 3+68.5 to Sta. 15+82.2, 50 feet
W.W. Purdy County Surveyor.
I hereby certify this plat to be correct.

Scale 1"=100'

W.W. Purdy County Surveyor
Th. L. Reidubach Deputy Surveyor.



REPORT OF COUNTY SURVEYOR TO THE COMMISSIONERS
OF HOLMES COUNTY, O.

In the matter of the alteration of township road # 214 in Paint
Township as petitioned for by Daniel B. Kurtz et al, I herewith sub-
mit Plat of survey of said alteration as surveyed and platted
on the 5th day of November 1920 and hereby recommend that said
alteration be granted as it is of general public utility and will
carry an easier grade to be established and placing the steepest
grade on a straight line instead of a sharp curve on the old road.

It will be necessary that the width of right-of-way be made
40 feet from sta. 0 to sta. 368.5 and 50 feet wide from sta.
368.5 to the terminus of said alteration which is made necessary
by reason of the heavier grading at this end of the road.

Respectfully submitted,

W.W. Purdy
County Surveyor
Th. L. Reidubach
Chief Deputy

Report of
County Surveyor
Alteration of
Rd. Paint Twp.

ROAD RECORD

RECORDING DATA
 Recorded in Plat Book Vol. 9 Page 9
 of County Plat Records Date July 1-1936
 COUNTY RECORDER

COUNTY ENGINEER
Earl Chandler
 THIS 28 DAY OF JULY 1936
 APPROVED AND ACCEPTED BY ME

BOARD OF COUNTY COMMISSIONERS
 ATTEST - H. E. Flann
 COUNTY AUDITOR

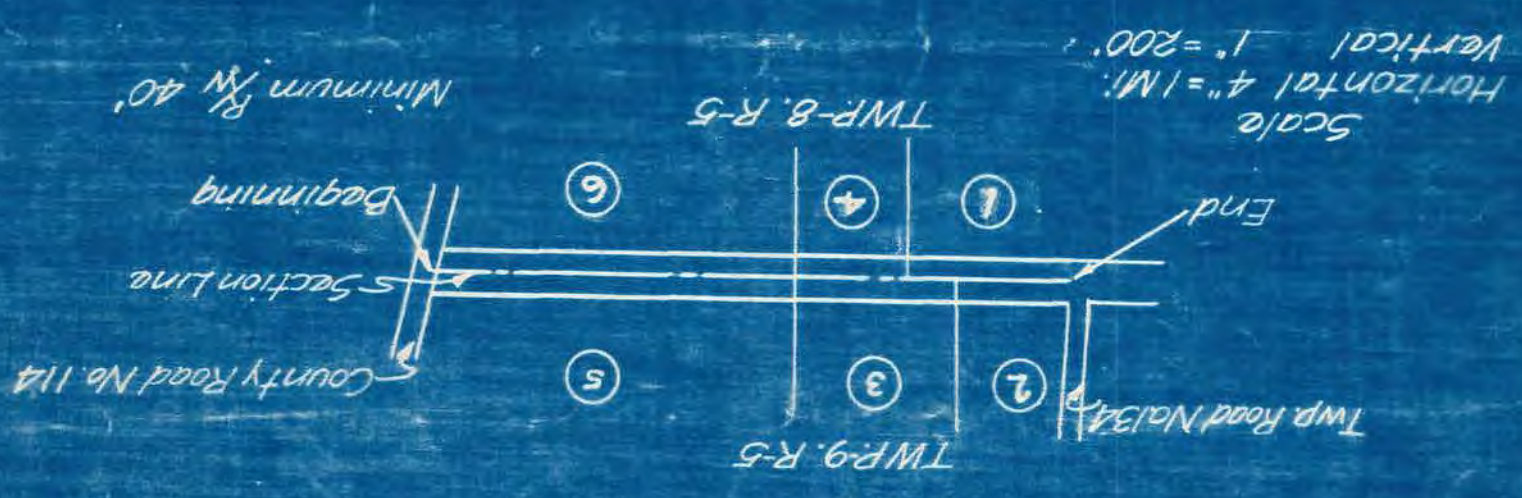
J. A. Martin
J. B. Smith
John Schlegel

OFFICE OF COUNTY COMMISSIONERS
 HOLMES COUNTY, OHIO.
 This plat has been approved and accepted by us
 this 28 day of July, 1936.
 JUSTICE OF PEACE, HOLMES COUNTY
Le. J. J. J.

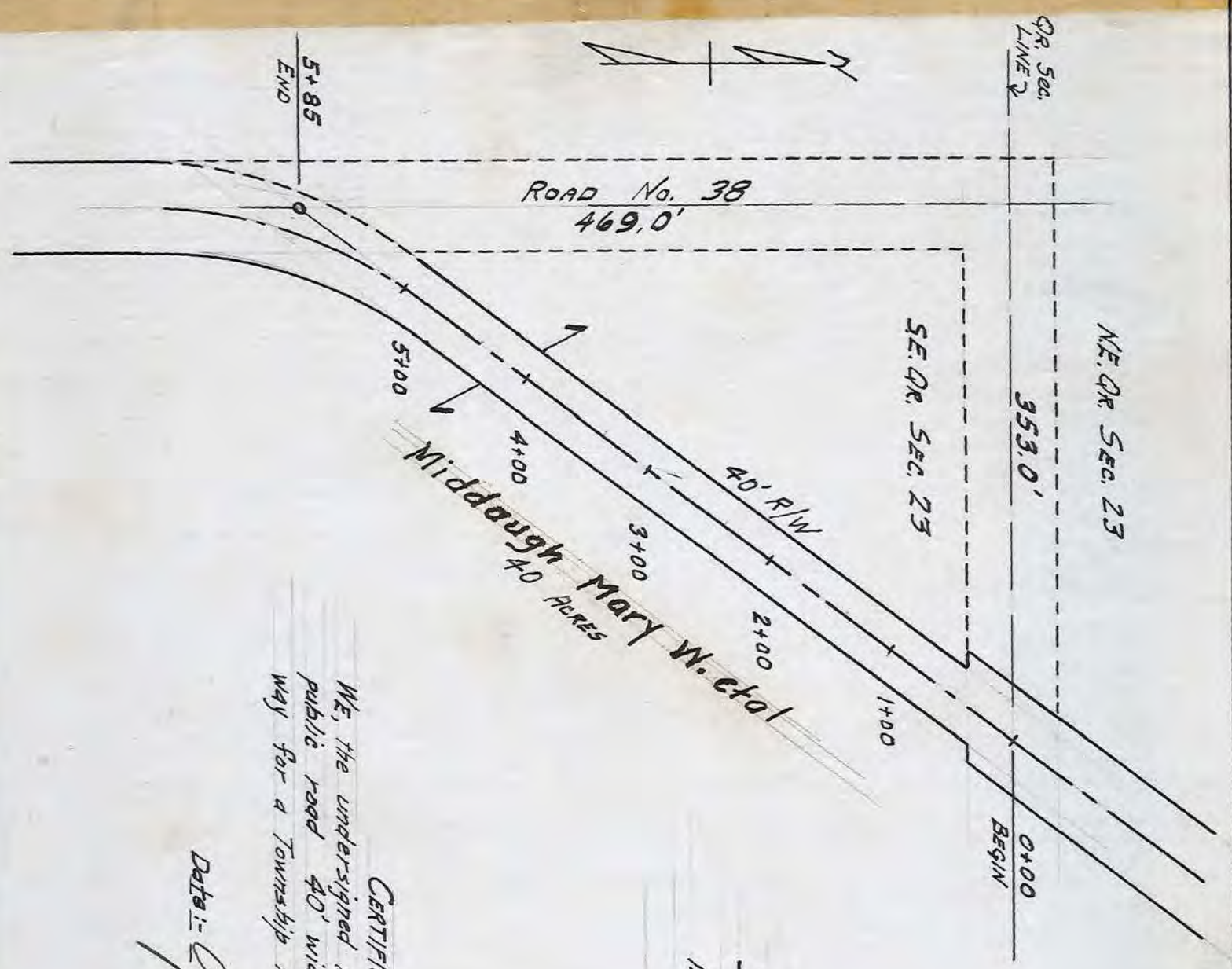
who acknowledged the signing of this plat to be their voluntary act and deed for the purposes
 hereon mentioned. Witness my hand this 28 day of July, 1936.
 County of Holmes
 State of Ohio
 On this 28 day of July, 1936 before me a Notary Public in and for said County and State
 personally appeared:
 Daniel J. Schlabaugh
 Moses A. Kaufman
 Gilbert Mast
 N. J. Miller
 Dan J. A. Miller

Parcel No.	Owners	Witnesses
1	Daniel J. Schlabaugh	Earl Chandler
2	Moses A. Kaufman	Earl Chandler
3	Gilbert Mast	Earl Chandler
4	N. J. Miller	Earl Chandler
5	Dan J. A. Miller	Earl Chandler
6	John J. A. Miller	Earl Chandler

We the undersigned owners of the above described property, dedicate the
 same to public use for road and other public purposes consistent therewith
 clear of all obstructions which interfere with the improvement and for
 maintenance of the highway at the time of improvement.



The County Commissioners granted the alteration of Township road no 38 in Killbuck Township as shown on this plat at the boards regular meeting on March 25-1946



PLAT SHOWING PROPOSED ALTERATION OF ROAD No. 38
 SITUATED IN THE S.E. Q.R. OF SEC. 23, TWP. 8, RANGE 8
 IN KILLBUCK TWP., HOLMES COUNTY, OHIO.
 SURVEYED OCT. 25, 1945

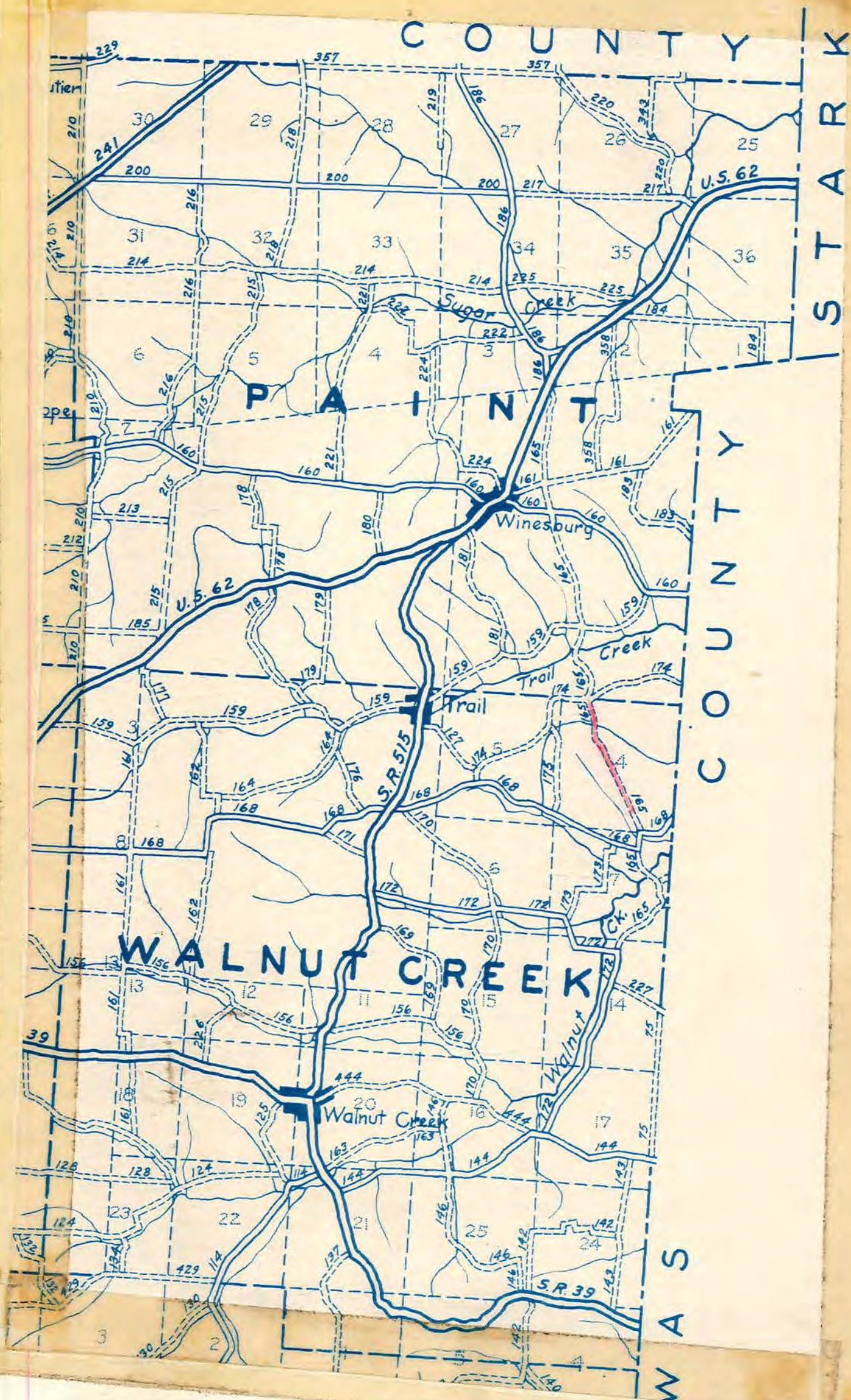
Stearl Snyder
 COUNTY ENGINEER

CERTIFICATE OF DEDICATION TO COMMISSIONERS OF HOLMES COUNTY, OHIO.
 We, the undersigned land owners herein shown dedicate and grant the land shown as a public road 40' wide to the Commissioners of Holmes County, Ohio as a right-of-way for a Township road for the construction and maintenance of said road.

Date: April 1-1946
 Mary Middaugh
 Harry Middaugh
 Dr. R. P. Middaugh
 Anna S. Middaugh
 Myrtle S. Hoff
 Charles S. Hoff

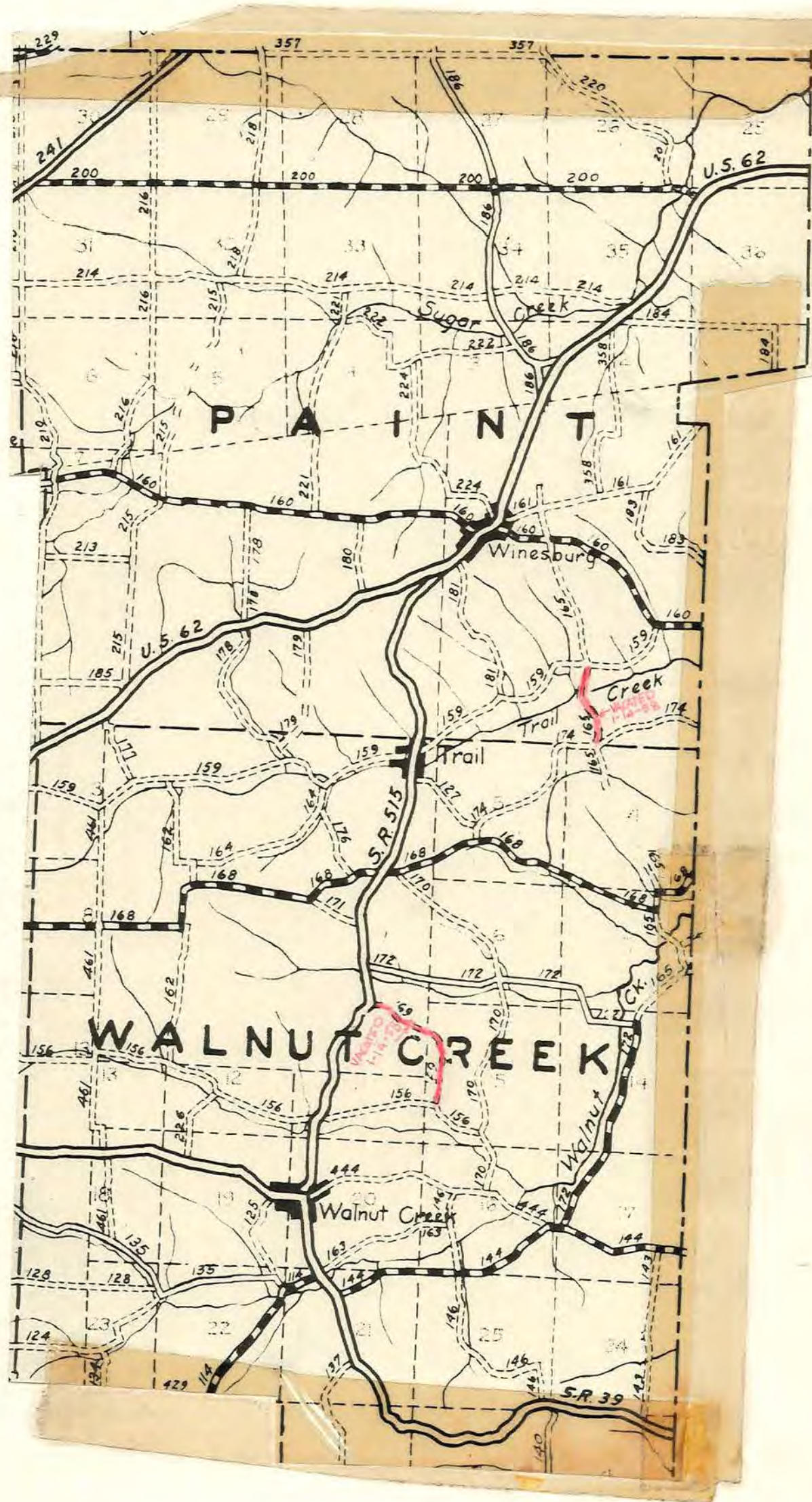
Road Record 5, 203

ROAD RECORD



Rudy Zherder Road in Walnutcreek Twp
See Commissioners Journal Vol 19-289

This road was closed from Rudy Zherder's residence in a north westerly direction to its intersection with Road 174 on the Township line between Walnutcreek & Paint Township



CERTIFICATION OF DEDICATION TO THE COMMISSIONERS OF HOLMES COUNTY, OHIO

We the undersigned land owners hereby dedicate and grant the land for the alteration of Township Road No. 80 as shown on his plat for a 40' Right of Way to the County Commissioners of Holmes County, Ohio for the construction and maintenance of said Road.

Attest: Theodore Bell

Helena S. Henry

Philip C. Henry

I 47° Sta. 9+50

Disposed Direction of Township Road No. 80

COUNTY ROAD 58

Proposed Alteration of Township Road No. 80 is Located in the East Part of the N.W. Qr. Sec. 1 Township 8, Range 7

See Commissioners Journal No. 19 Page 323 JUNE 7, 1948 P.I. Sta. 4+04.5

I = 56°
D = 80°
T = 38.8'
Ex = 9.5'
L = 70

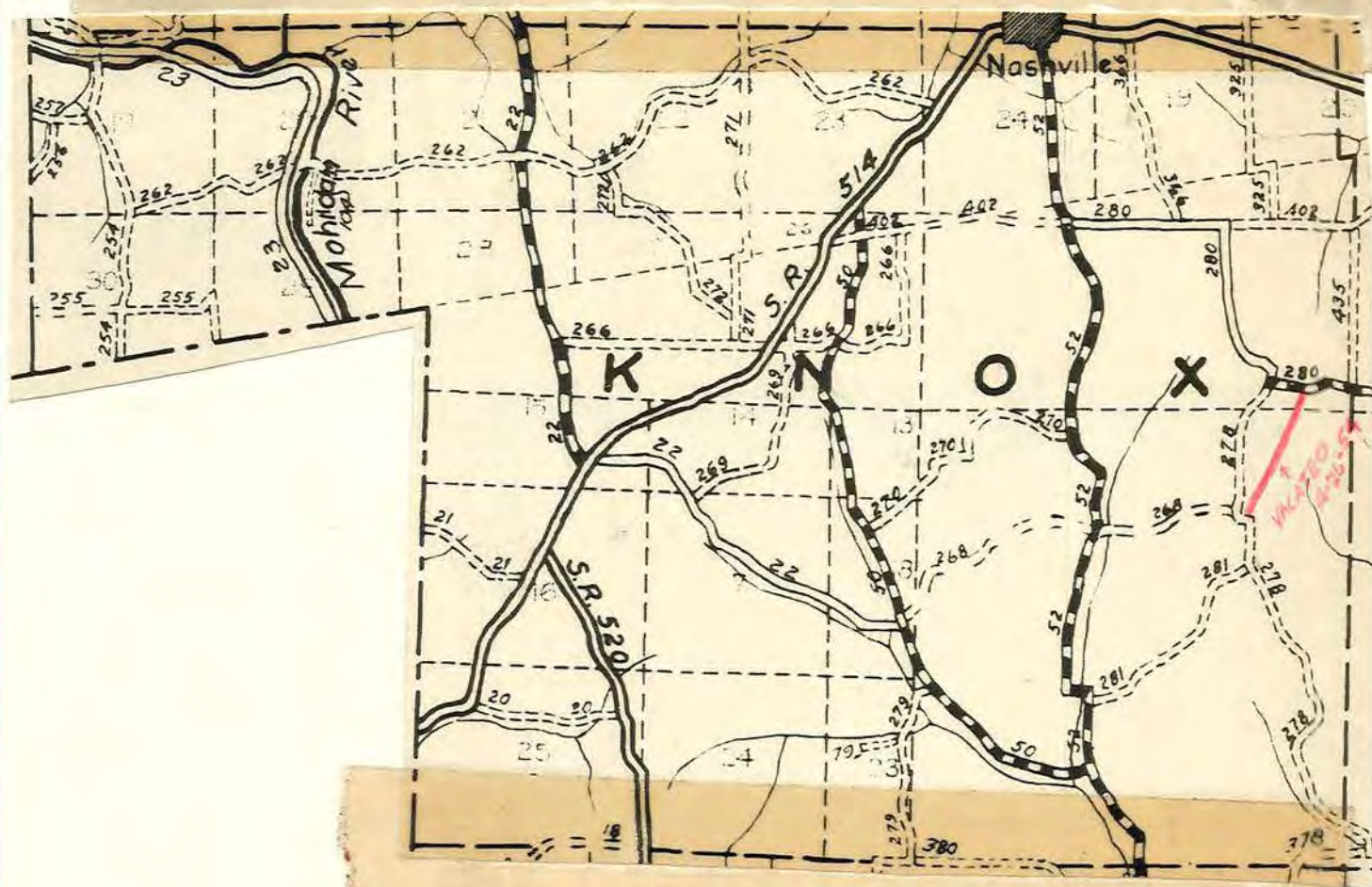
PT. 132
PC 346

Right of Way 40'

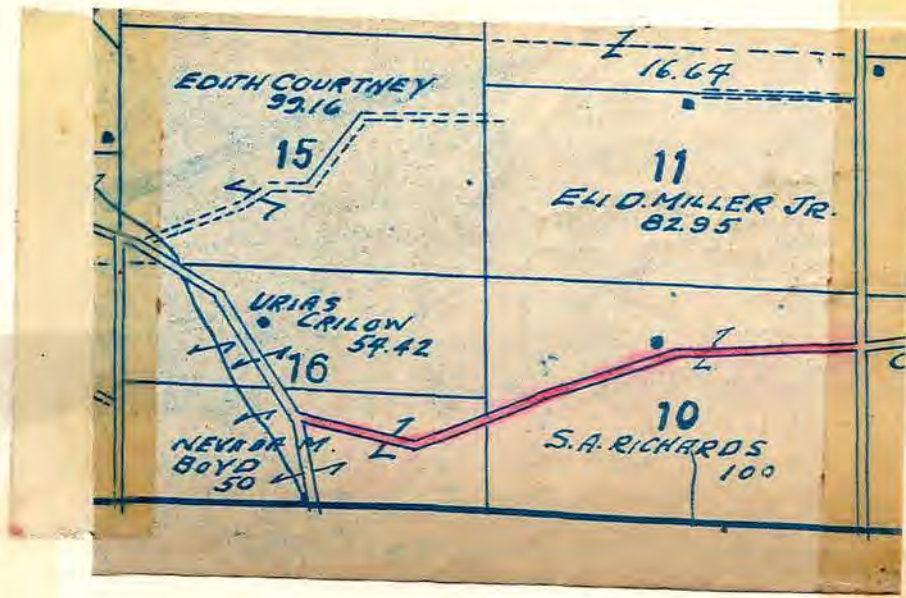
Present Township No. 80 Right of Way 60'
1233'

MECHANIC TWP.

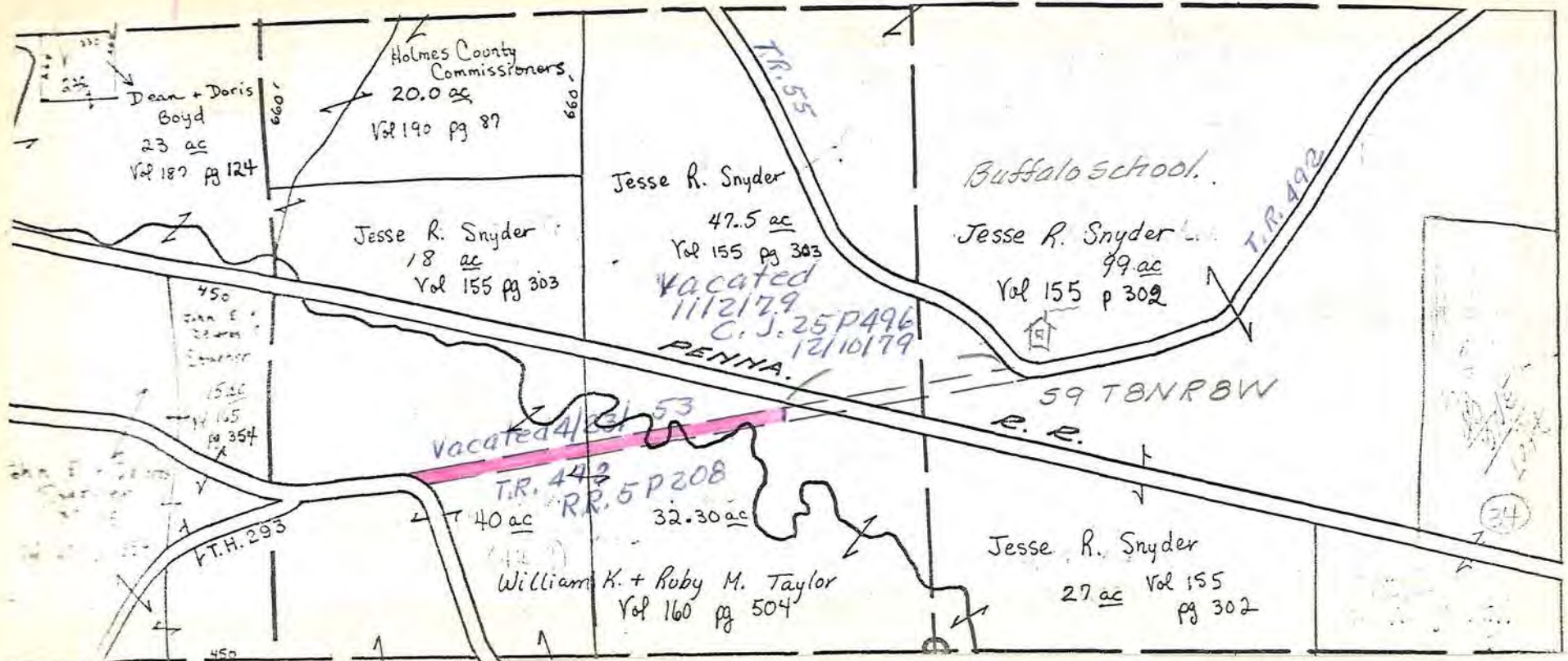


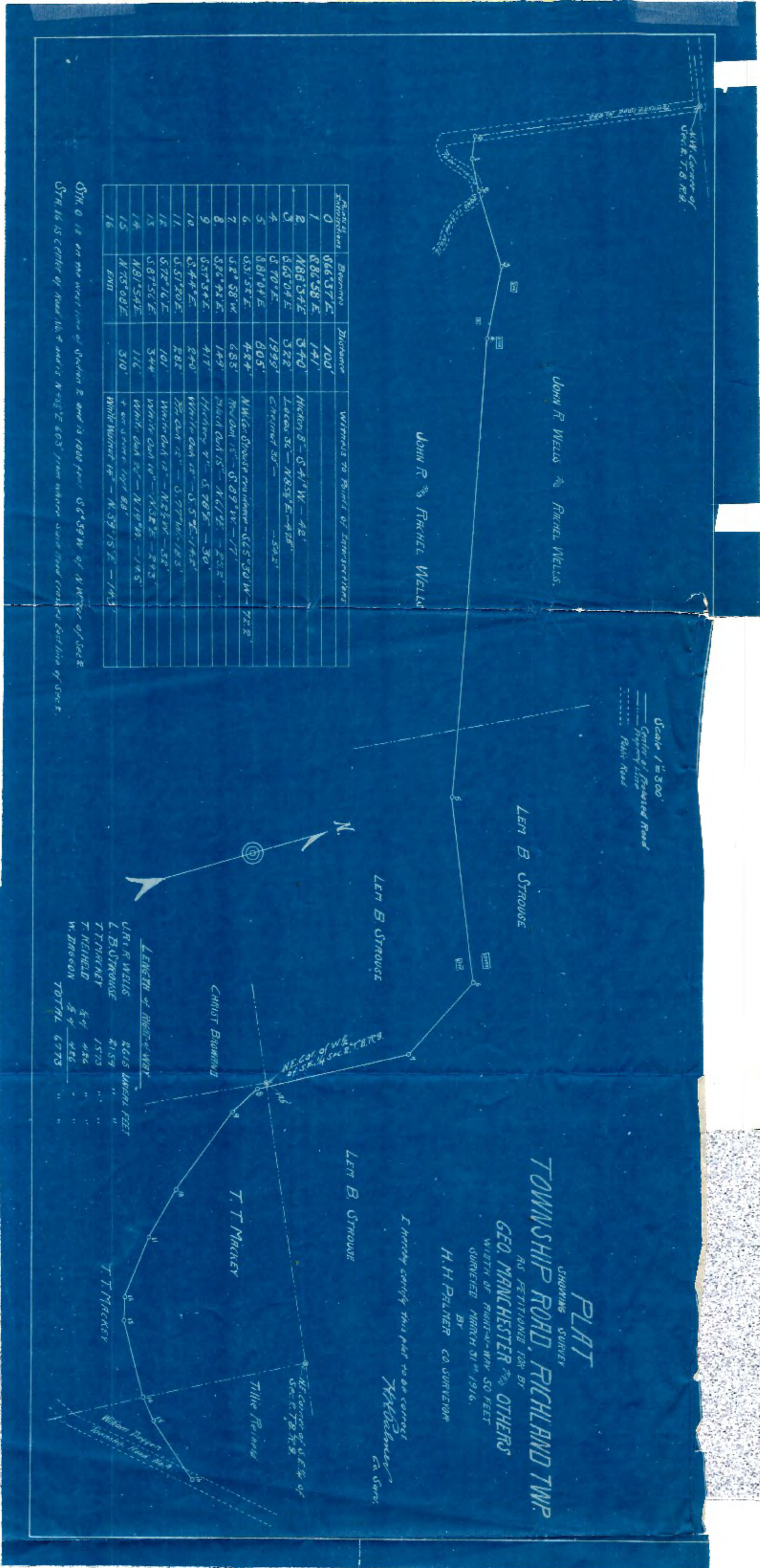


ROAD RECORD



Portion colored red
 Vacated Oct 31-1949
 Commissioners Journal
 19 page





REPORT TO
HOLMES COUNTY COMMISSIONERS on Survey
OF
on Proposed alteration of Township Road
in Richland township, Holmes County, Ohio.
Petition for by Geo. Manchester Etal.

Millersburg, Ohio.
April 3rd. 1916.

To the Honorable Board of Commissioners of Holmes County, Ohio.

Gentlemen:

Pursuant to your orders of March 9th, requesting a survey of an alteration of a Township Road in Richland Twp., as petitioned for by George Manchester and others, I went upon the site of proposed alteration on the 31st day of March and made survey & location of said proposed road, as shown on attached Plat, which is hereby made a part of this report.

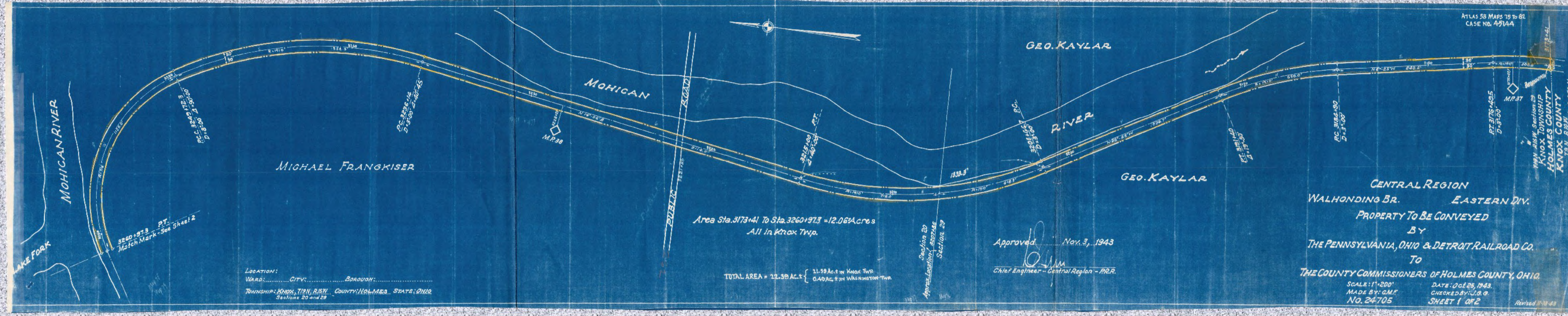
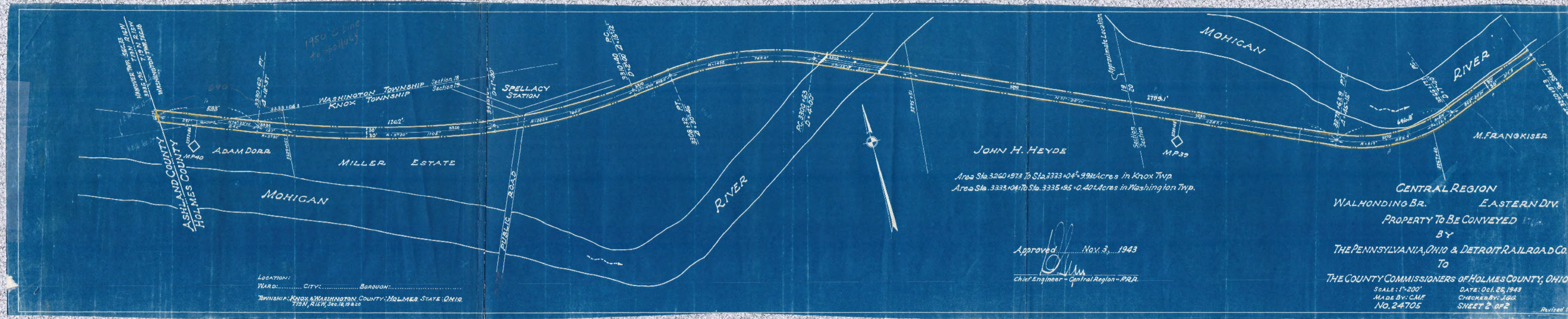
In so much as your Honorable Board upon viewing said proposed alteration, deemed it of enough public importance to justify said alteration, I hereby recommend that said road be opened to a width of 50 ft.

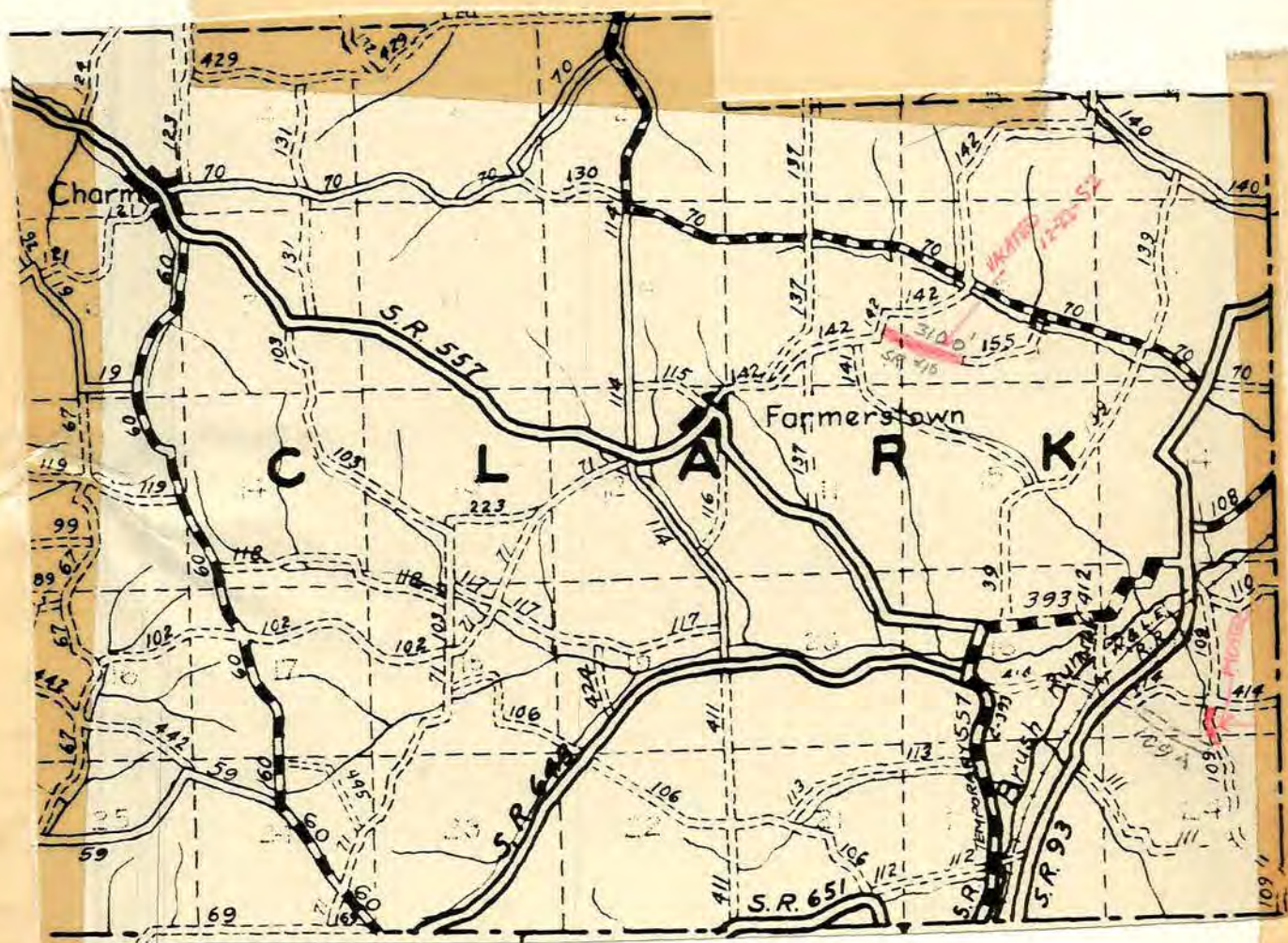
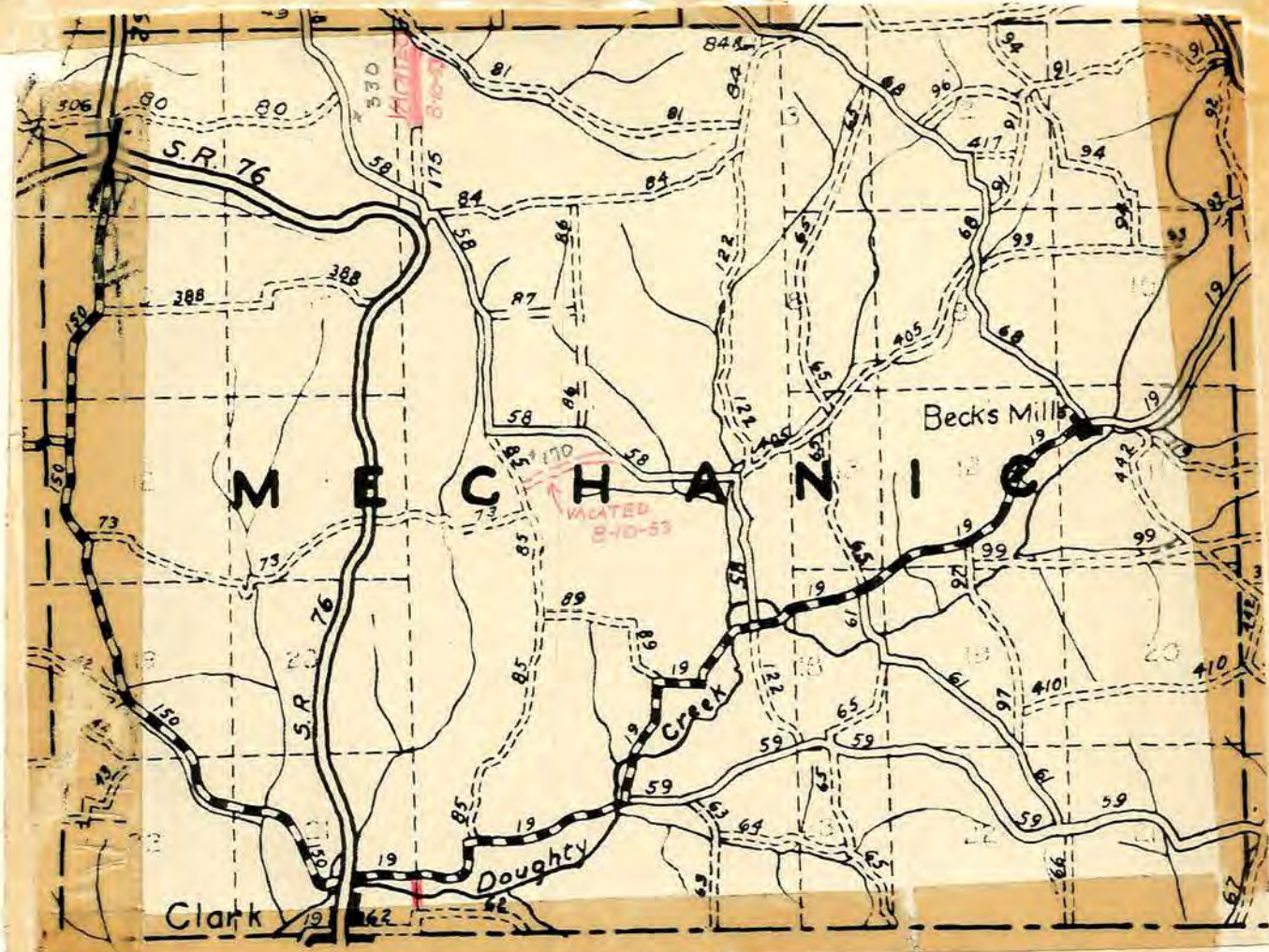
As far as I can learn, there will be no claims for compensation or damages. If any they should be very small.

I do not deem this proposed alteration of sufficient general public benefit to justify any considerable amount of county money to be expended on the opening of said road.

Respectfully submitted,
H. H. Palmer
County Surveyor.

P.O. & D.R.R. 60' R.O.W. KNOX TWP.
DEED TO COUNTY COMMISSIONERS, RECORDED VOL. 113, PAGE 507
ENTRY - COMMISSIONER'S JOURNAL, VOL. 18, PAGE 440 FEB. 7, 1944



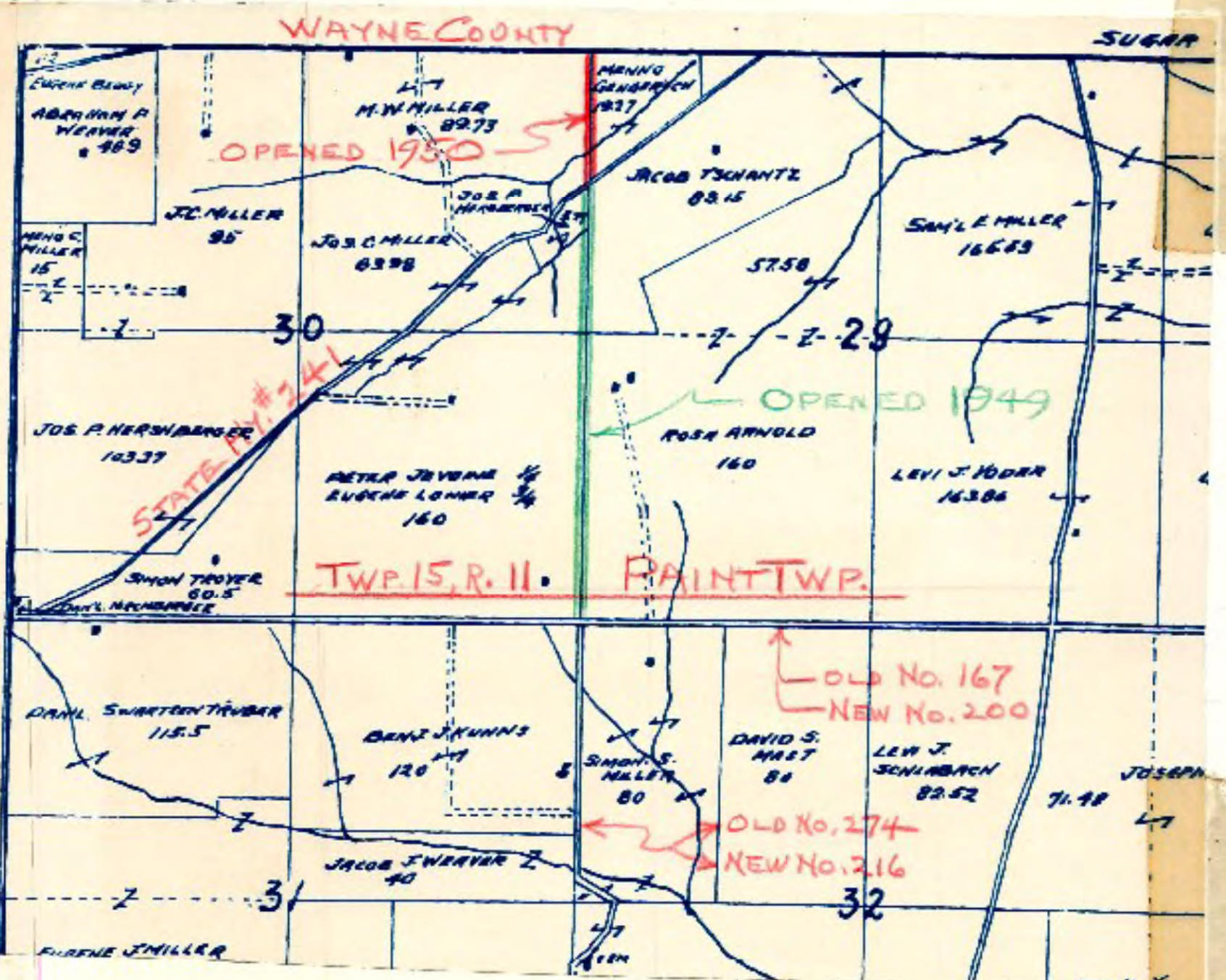


*this vacated portion not correct -
should be where 109A is shown.*

July 11, 1955 CJ 20 P 551

ROAD RECORD

NEW ROAD #216-A AND #216-B PAINT TWP. BETWEEN SECTIONS 29 & 30, T15 R11 1949 & 1950



HOLMES COUNTY, OHIO
Waiver of Right of Way
Known all men by these presents, that we in consideration of the benefits to be derived by us from the placing of Road No. 216 in Paint Township from its intersection with SR241 and running in a northerly direction to the Holmes-Wayne County line, in all a distance of approximately 1,320 feet...

HOLMES COUNTY, OHIO
Waiver of Right of Way
Known all men by these presents, that we in consideration of the benefits to be derived by us from the placing of Road No. 216 in Paint Township from its intersection with SR241 and running in a northerly direction to the Holmes-Wayne County line, in all a distance of approximately 1,320 feet...

HOLMES COUNTY, OHIO
Waiver of Right of Way
Known all men by these presents, that we in consideration of the benefits to be derived by us from the placing of Road No. 216 in Paint Township from its intersection with SR241 and running in a northerly direction to the Holmes-Wayne County line, in all a distance of approximately 1,320 feet...

HOLMES COUNTY, OHIO
Waiver of Right of Way
Known all men by these presents, that we in consideration of the benefits to be derived by us from the placing of Road No. 216 in Paint Township from its intersection with SR241 and running in a northerly direction to the Holmes-Wayne County line, in all a distance of approximately 1,320 feet...

TONCAN DRAINAGE PRODUCTS
REPUBLIC STEEL CORPORATION
1248 South H. E.
CANTON, OHIO

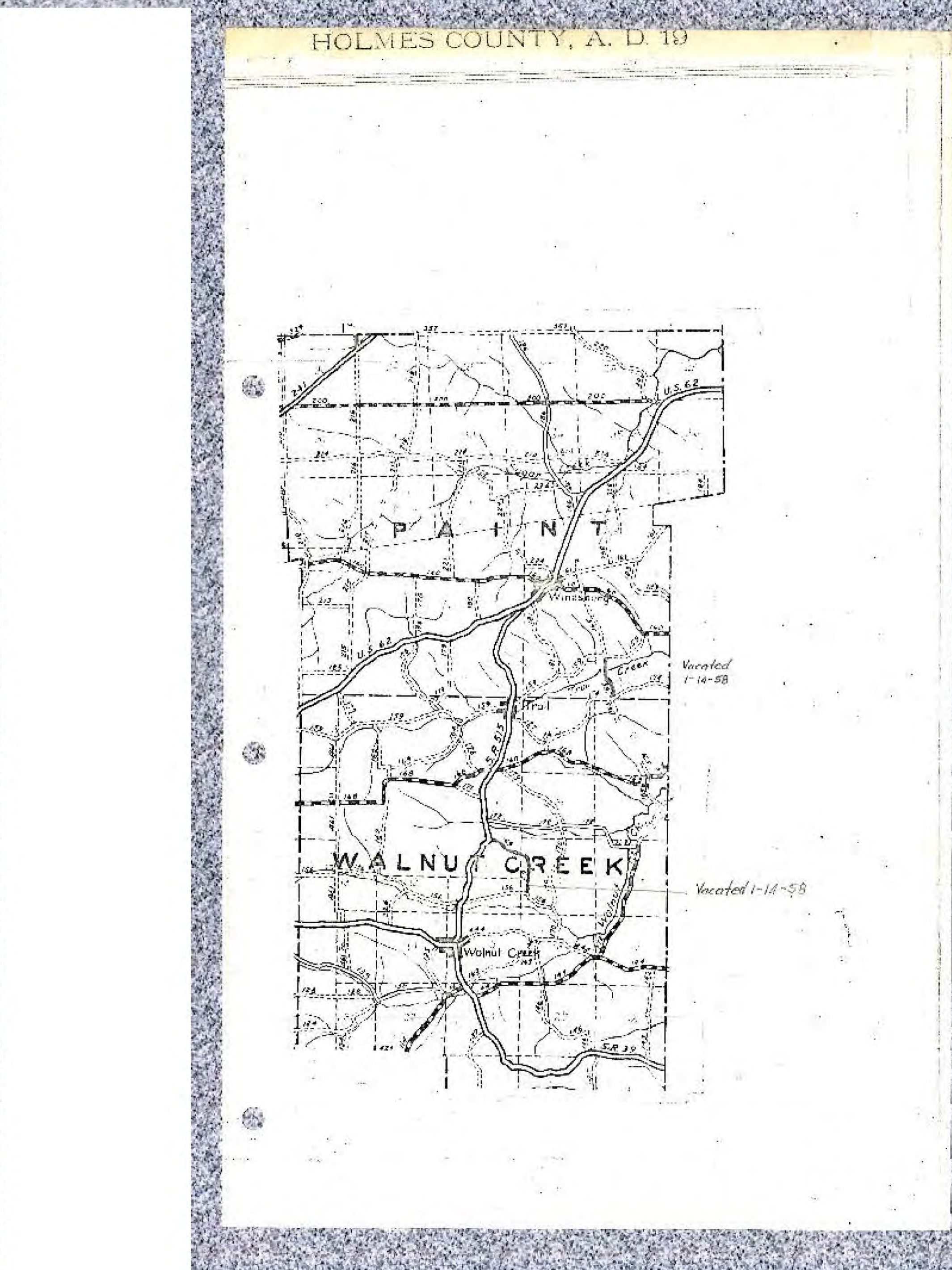
Handwritten notes on a grid background, likely related to the drainage products advertisement or a survey project.

June 29, 1948
Mr. William A. Troyer
R. S. D.
Franklin, Ohio
Dear Sir:
There was a joint meeting of the Holmes and Wayne County Commissioners at Monday June 28, and they have decided to have a meeting on July 29 to view the road at the joint county line at 2100 of road, also time, and the meeting will then be held at Quarter court house at 10:00. The Wayne County engineer estimated it will cost approximately \$20,000 to put a 20 foot span bridge across the stream, and they are wanting to know because of the cost, and how they are wanting if the people in the Wayne County side would put up any money for the bridge.

At a meeting of the Joint Township Trustees held June 18, 1948, with all members present, it was moved by Mr. Wheeler that the Joint Township Trustees request to the Honorable Board of Commissioners of Holmes County, Ohio and Wayne County, Ohio that the petition for a road in Paint Township, Holmes County, Ohio and Paint Township, Wayne County, Ohio, by William A. Troyer and John Halsey and others be granted and approved, provided the Commissioners of Holmes County provide the structure for the water way and reasonable assistance in the grading. Resolved by Mr. Zarbock.
NOLL DALLA
Mr. Wheeler, Yes
Mr. Zarbock, Yes
Mr. Jordan, Yes
Noted carried.
I hereby certify the above to be a true and correct copy of the original.
Shelby J. Pitt
Clerk, Paint Township Trustees

PUBLIC ROAD PETITION
Millerburg, Ohio, April 13, 1948
To the Honorable Board of County Commissioners of Holmes County, Ohio
The undersigned petitioners, freeholders of said County, residing in the vicinity of the proposed improvement hereinafter described, respectfully represent that the public convenience and welfare require the establishing of a part of a Public Road on the line hereinafter described, and make application to you to institute and order proper proceedings in the premises, for establishing such road; the same not being a road on the State Highway System.

Table with 2 columns: PETITIONER'S NAME and TOWNSHIP AND COUNTY IN WHICH PETITIONER'S HOME IS SITUATED. Lists names like Eugene E. Miller, Alice E. Miller, Emanuel G. Miller, etc., and their locations in Paint, Holmes Co., Ohio.



PUBLIC ROAD PETITION
April 13, 1948
To the Honorable Board of County Commissioners of Holmes County, Ohio
The undersigned petitioners, freeholders of said County, residing in the vicinity of the proposed improvement hereinafter described, respectfully represent that the public convenience and welfare require the establishing of a part of a Public Road on the line hereinafter described, and make application to you to institute and order proper proceedings in the premises, for establishing such road; the same not being a road on the State Highway System.

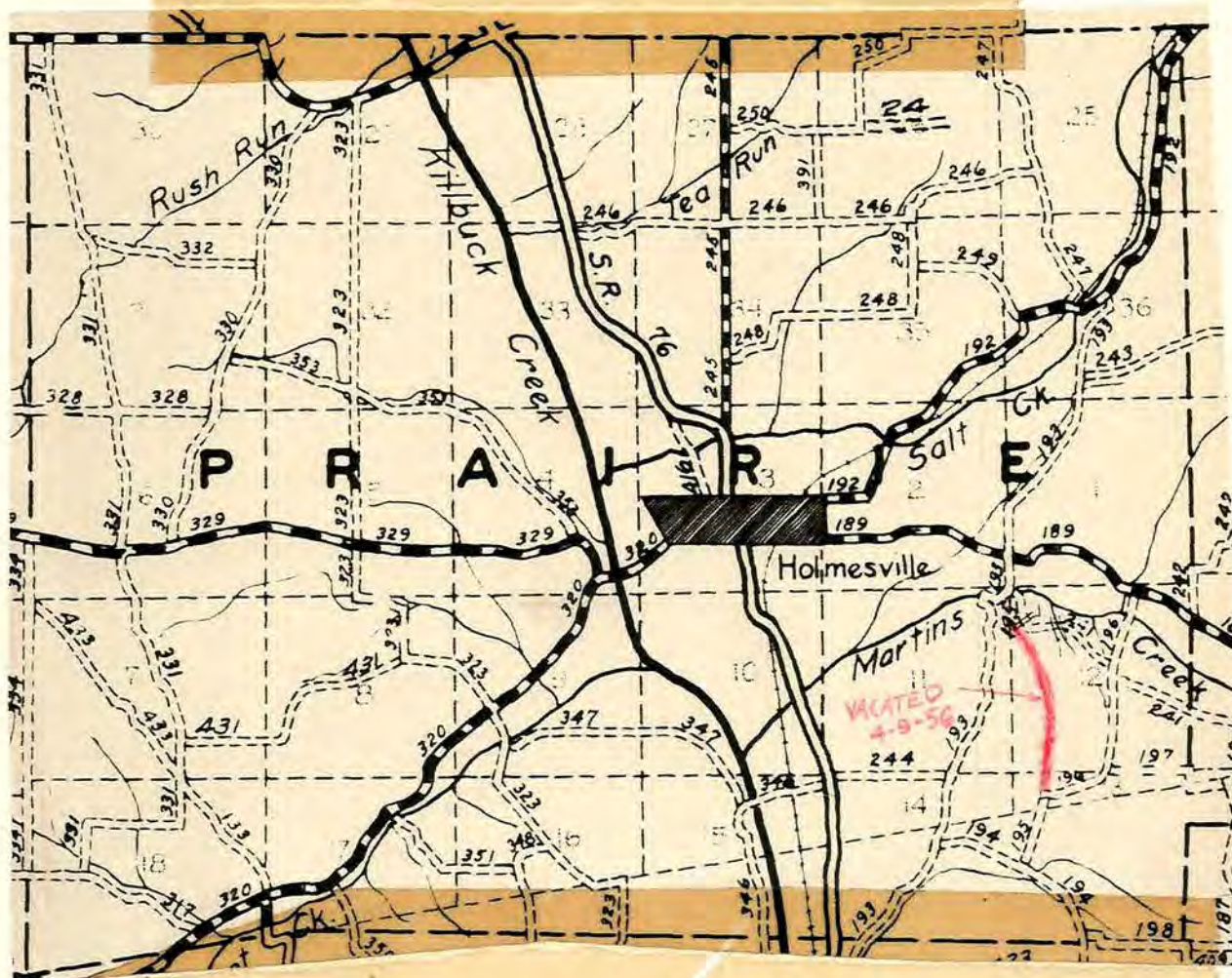
PUBLIC ROAD PETITION
April 13, 1948
To the Honorable Board of County Commissioners of Holmes County, Ohio
The undersigned petitioners, freeholders of said County, residing in the vicinity of the proposed improvement hereinafter described, respectfully represent that the public convenience and welfare require the establishing of a part of a Public Road on the line hereinafter described, and make application to you to institute and order proper proceedings in the premises, for establishing such road; the same not being a road on the State Highway System.

PUBLIC ROAD PETITION
April 13, 1948
To the Honorable Board of County Commissioners of Holmes County, Ohio
The undersigned petitioners, freeholders of said County, residing in the vicinity of the proposed improvement hereinafter described, respectfully represent that the public convenience and welfare require the establishing of a part of a Public Road on the line hereinafter described, and make application to you to institute and order proper proceedings in the premises, for establishing such road; the same not being a road on the State Highway System.

STATE ROAD # 342 (STATE HIGHWAY ROUTE # 76) PRARIE TWP.
 SEC. 10, TWP. 13, RANGE 13, 0.6 MILES SOUTH OF HOLMESVILLE
 ENTRY, DEC. 14, 1950, STATE HIGHWAY JOURNAL VOL. 35, PAGE 820
 RELOCATED STATE HIGHWAY # 342 (STATE HIGHWAY ROUTE # 76) AT NEW
 OVERHEAD BRIDGE OVER THE PENNSYLVANIA RAILROAD DECLARED OPEN
 FOR TRAFFIC ON DECEMBER 14, 1950, AND PORTION OF OLD RIGHT OF WAY NO LONGER NEEDED
 ON PENNA. R. R. RIGHT OF WAY DECLARED VACATED.

T. J. KAUFER, DIRECTOR OF HIGHWAYS.

SEE HOLMES CO. COMMISSIONERS JOURNAL VOL. PAGE



ROAD RECORD

RECORD OF PROCEEDINGS OF TRUSTEES OF
PAINT TOWNSHIP, HOLMES COUNTY, OHIO

At a meeting of the Paint Township Trustees held June 14, 1948, with all members present, it was moved by Mr. Hoerger that the Paint Township Trustees recommend to the Honorable Board of Commissioners of Holmes County, Ohio and Wayne County, Ohio that the petition for a road in Paint Township, Holmes County, Ohio and Paint Township, Wayne County, Ohio, by William A. Troyer and John Nisley and others be granted and approved, provided the Commissioners of Holmes County provide the structure for the water ways and reasonable assistance in the grading.

Seconded by Mr. Zurcher.

ROLL CALL:

Mr. Hoerger,	yes
Mr. Zurcher,	yes
Mr. Leyman,	yes

Motion carried.

I hereby certify the above to be a true and correct copy of the original.

Shela A. Batt
Clerk, Paint Township Trustees

RECORD OF PROCEEDINGS OF TRUSTEES OF
PAINT TOWNSHIP, HOLMES COUNTY, OHIO

At a meeting of the Paint Township Trustees held June 14, 1948, with all members present, it was moved by Mr. Hoerger that the Paint Township Trustees recommend to the Honorable Board of Commissioners of Holmes County, Ohio and Wayne County, Ohio that the petition for a road in Paint Township, Holmes County, Ohio and Paint Township, Wayne County, Ohio, by William A. Troyer and John Nisley and others be granted and approved, provided the Commissioners of Holmes County provide the structure for the water ways and reasonable assistance in the grading.

Seconded by Mr. Zurcher.

ROLL CALL:

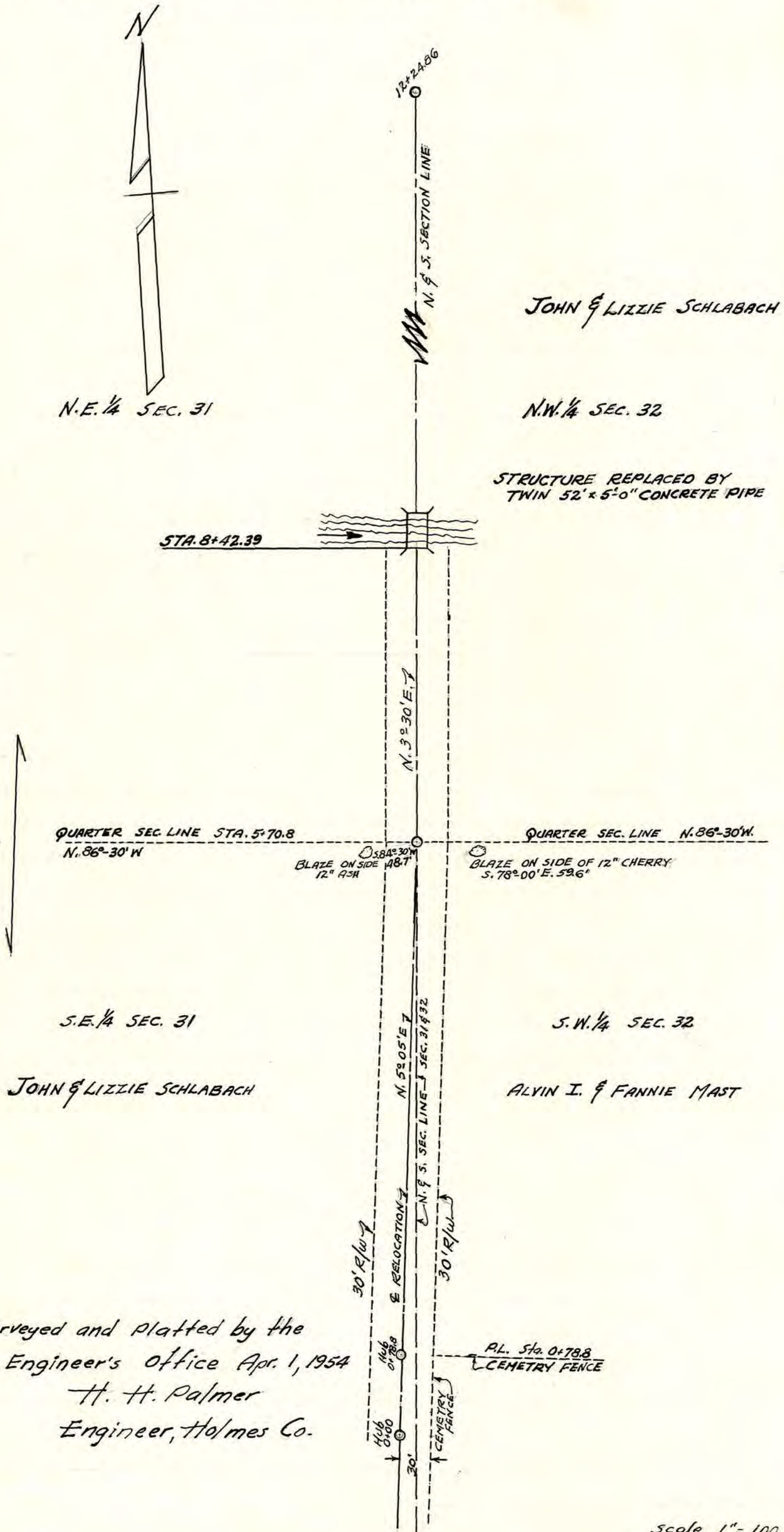
Mr. Hoerger,	yes
Mr. Zurcher,	yes
Mr. Leyman,	yes

Motion carried.

I hereby certify the above to be a true and correct copy of the original.

Shela A. Batt
Clerk, Paint Township Trustees

RELOCATION OF TWP. ROAD. No 216
 PAINT TWP.
 Thru the lands of John Schlabach & Alvin Mast.



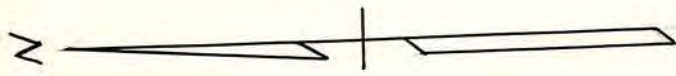
NOTE:-
 As surveyed and platted by the
 County Engineer's Office Apr. 1, 1954
 H. H. Palmer
 Engineer, Holmes Co.

Scale 1" = 100 Ft.
 V.A. Craft

ROAD RECORD

LOCATION OF TWP. RD. NO 385

SEC. 32 & 33, 3RD QUAR., T.-20, R.-15
Washington Twp.



CHAS. MOHLER

CHAS MOHLER

MARY LIFER

CARL A. KICK

1/2" PROPERTY LINE
RALPH TANNER 14' WIDE
SEC. LINE

20' R/W

SEC. LINE

20' R/W

16'

14'

16'

14'

16'

14'

16'

14'

16'

14'

16'

14'

20' R/W
S. 2° 45' W. 479.7'

20' R/W

20' R/W

S. 74° 30' E. 636.3'

20' R/W

Property Line

E.T.R. 247
S. 2° 16' W.

REF. TEL. POLE
S. 70° 43' W. 34.25'

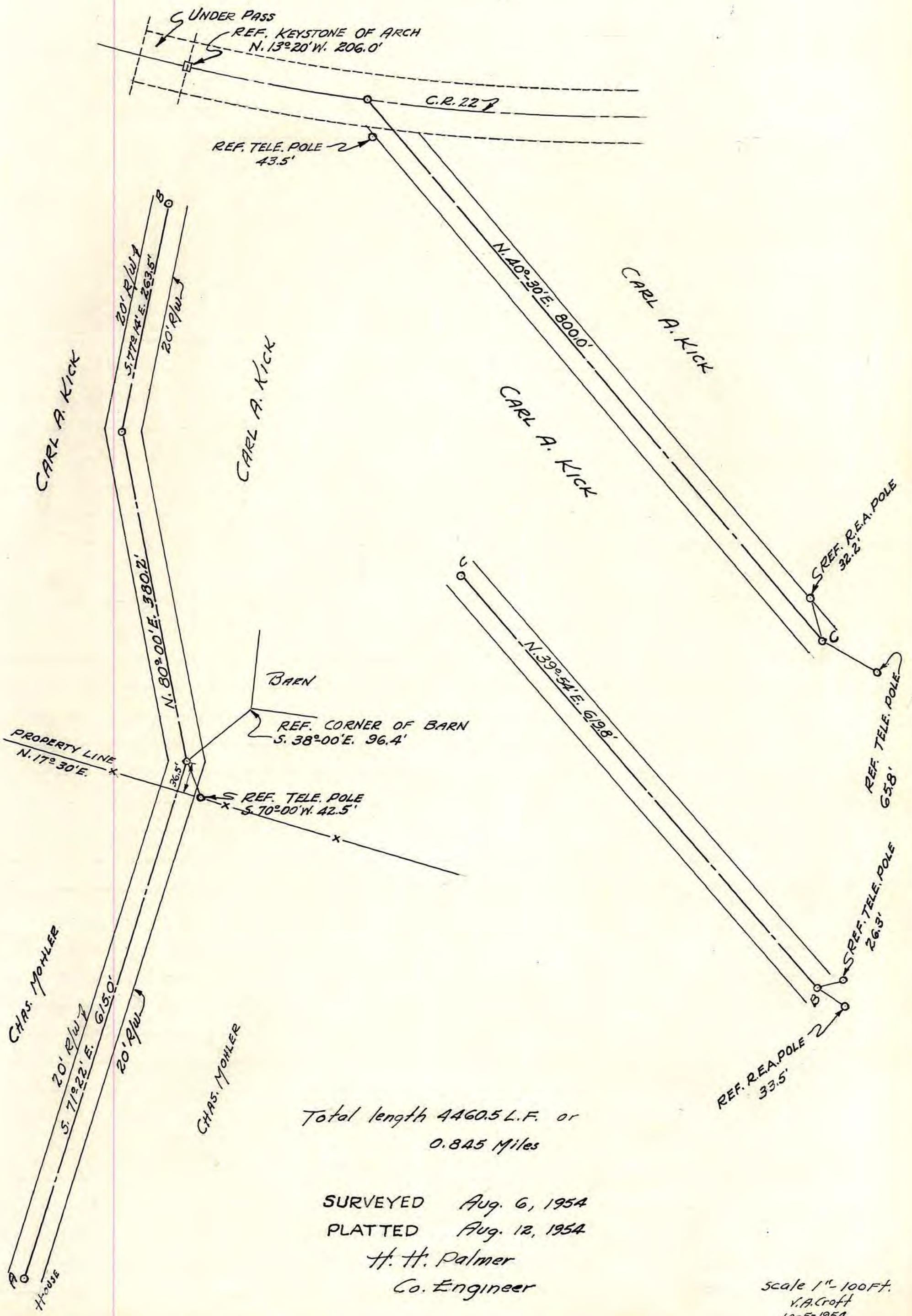
REF. 12" ELM TREE
N. 26° 50' W. 12.15'

REF. CORNER OF
HOUSE 51.25'

REF. CORNER OF
HOUSE 47.0'

HOUSE

HOUSE



Total length 4460.5 L.F. or
0.845 Miles


SURVEYED Aug. 6, 1954

PLATTED Aug. 12, 1954

H. H. Palmer

Co. Engineer

Scale 1" = 100 Ft.
V. A. Croft
10-5-1954



This Plot shows that part of Pump St. 66' wide, the unincorporated village of Walnut Creek, Holmes County, Ohio. The width is here reduced from 66 feet to 40 feet as shown on said plot. See County Engineer's Journal Vol. 22, Page 558, for vacating proceedings.

Journal Entry. Order Granting Proposed Improvement, ORDERING RECORD, ETC.

IN THE MATTER OF THE
 Vacating of 12 Feet on the East & West
 Side of North Pump St. in Walnut Creek, Holmes County, Ohio
 The Board of County Commissioners of Holmes County, Ohio, met in Regular session on the 27th day of September, 1965, at the office of the County Commissioners with the following members present:

John L. ...
 Chas. ...
 Warren ...

Mr. ... moved the adoption of the following
RESOLUTION

WHEREAS, This day this cause came on to be heard on the report, survey, plat and detailed and accurate descriptions as filed by the County Engineer, and said report having been read in open session, the Board proceeded with the hearing of testimony bearing upon the necessity of the said improvement for the public convenience or welfare and offered either for or against going forward with the proposed improvement by interested persons; and
 WHEREAS, Said Board has considered said report and all the testimony offered, and all the facts and conditions pertaining to said matter; therefore be it
RESOLVED, That said Board of County Commissioners do find said improvement will serve the public convenience and welfare; and be it further
RESOLVED, and determined to proceed with said improvement, for being the opinion of this Board of County Commissioners that the improvement is of sufficient importance to the public to cause the suspension and damages on payment thereof to be made in the persons entitled thereto out of the County Treasury; and that no right of compensation and damages hereunto shall be further
RESOLVED, and determined to proceed with said improvement, upon the condition that the compensation and damages on such improvement shall be paid by the County Treasurer, it being the opinion of this Board of County Commissioners that the improvement is of sufficient importance to the public to cause the compensation and damages to be paid from the County Treasury. On failure of such benefited land owners to pay such compensation and damages as may be adjudged against them in the

proposed improvement be hereby granted. It is further ordered that the width of the street be reduced from 66 feet to 40 feet in width, with the following modifications and changes in the route and termini which in our judgment the public convenience and welfare require, and it is hereby ordered that an accurate and detailed description of such modifications and changes be entered on our Journal; the vacation of

12 Feet on the East and West side of North Pump Street in Walnut Creek Village, Holmes County, Ohio from the easterly limits of Walnut (Water) Street north to the Village Limits. This leaves Pump St. 66 feet in width.

and be it further
RESOLVED, That the County Engineer be and he is hereby directed to cause a record of the proceedings including the survey and plat and accurate and detailed description of said proposed improvement, to be forthwith entered in the proper road records of said County; and be it further

RESOLVED, That the 27th day of September, 1965, at 1:30 o'clock P.M., at the office of this Board be and the same are hereby filed as the time and place for hearing of such claims for compensation and damages as may be filed in writing with the Clerk of this Board on or before said date; and be it further

RESOLVED, That the hearing of such claims be given by the County Engineer or his deputy assistants; and the Clerk of this Board, as required by law; and be it further

RESOLVED, That this cause be and the same be hereby continued to said date convened.

Mr. ... seconded the Resolution and the roll being called upon its adoption the vote resulted as follows:
 Mr. ... yes
 Mr. ... yes
 Mr. ... yes
 Adopted September 27, 1965.
 John L. ...
 Chas. ...
 Warren ...

1. "Copying" or "reproducing" means "copying," "reproducing," "recording," or "changing the letters of"
 2. Each copy of these paragraphs and article on the other as ordered.
 3. The words of these paragraphs and article on the other as ordered.
 4. The words of these paragraphs and article on the other as ordered.
 5. The words of these paragraphs and article on the other as ordered.
 6. The words of these paragraphs and article on the other as ordered.
 7. The words of these paragraphs and article on the other as ordered.
 8. The words of these paragraphs and article on the other as ordered.
 9. The words of these paragraphs and article on the other as ordered.
 10. The words of these paragraphs and article on the other as ordered.

Bookkeeper: Vol. 22, Page 558 & 560
 Co. Secy. Journal

No. _____
 Locales _____, Holmes County, Ohio

IN THE MATTER OF THE
 Vacating of 12 Feet on the East & West Side of North Pump St. in Walnut Creek Village, Holmes County, Ohio

JOURNAL ENTRY
 Order Granting Proposed Improvement
 Ordering Record, Etc.

Dated September 27, 1965
 Journal No. 22 Page 558 & 560

ROAD RECORD

Big Prairie

Wayne - Holmes Co line

140'	57	50'
	58	50'

Wayne st 60'
SR 226

Alley 15'	59	50'
	60	50'
	61	50'
	62	50'

Main st 60'

Fourth st 44'	63	50'
	64	50'
	65	50'
	66 140'	50'

Ripley st 60'



Handwritten notes on a dark background:

Handwritten notes on a dark background:
 11-16-68
 Nelson
 Knibbs
 Vol 157-98

Widening Fourth st in the Village of Big Prairie, O from 44 feet to 60 feet
 Proceedings found in Commissioners Journal Vol 23 Page 159

14-18-30 NE Qr
 Surveyors Vol 5 - 346
 Vol 5 - 364
 Vol 5 - 389
 Vol 4 - 203
 Vol 4 - 322

DEED OF EASEMENT

That we, EDITH M. ENGEL, a single person and ETTA F. ENGEL, a single person, of the Township of Berlin, County of Holmes and State of Ohio the Grantors do for the consideration of Two and no/100 Dollars (\$2.00) and other good and valuable consideration received to our full satisfaction of the Grantees herein, do hereby give, grant, bargain and convey unto EDWARD CRILLOW, PAUL BOYD, and GEORGE MILLER as trustees of the Township of Berlin, County of Holmes and State of Ohio, their successors and assigns the following additional right-of-way for the purposes of the public being known as Township Road No. 120A and said easement of right-of-way being more fully described as follows:

Said easement being located on the premises of the Grantors situated in the Township of Berlin, County of Holmes and State of Ohio:

Beginning at the southwest corner of Out Lot 4 in the Village of Berlin, in Township 9, Range 5, Section 15; thence west parallel with the north line of the southwest quarter of Section 15, a distance of 35 feet to the center of South Market Street; thence continuing west on said line 80 feet to a stake; thence southparallel with west line of said quarter section 400 feet to a stake; thence east parallel with north line of said quarter quarter section 80 feet to centerline of Township Road No. 120A; thence continuing east on said line 80 feet to a stake; thence north parallel with west line of said quarter section 400 feet to the north line of said southwest quarter section and the south line of Out Lot 4, a distance of 47 feet to the place of beginning, said additional right of way being a strip of land 50 feet wide and 400 feet long on either side of centerline of Township Road No. 120A.

To have and to hold said easement and right of way unto the said Grantees their successors and assigns forever.

And we, EDITH M. ENGEL, a single person and ETTA F. ENGEL, a single person, the said Grantors, do for ourselves and our heirs, executors and administrators, covenant with the said Grantees, their successors and assigns, that at and until the encasing of these presents, we are well seized of the above described premises in fee simple, and have good right to bargain and convey the easement herein in the manner and form above written.

Provided, however, that we the Grantors, shall not be responsible for the maintenance of said easement and right of way or damages incurred by anyone in the use of said easement of right of way.

In witness whereof, we have hereunto set our hands the second day of ~~October~~ ^{November}, in the year of our Lord one thousand nine hundred and sixty-

seven. (1967)

Signed and acknowledged in presence of

Edith M. Engel

Etta F. Engel

Edith M. Engel
Edith M. Engel, Grantor

Etta F. Engel
Etta F. Engel, Grantor

STATE OF OHIO }
COUNTY OF HOLMES } ss.

Before me, a Notary Public, in and for said county, personally appeared the above named Edith M. Engel, a single person and Etta F. Engel, a single person, who acknowledged that they did sign the foregoing instrument and that the same is their free act and deed.

IN TESTIMONY WHEREOF, I have hereunto subscribed my name and affixed my official seal at Millersburg, Ohio, this second day of ~~October~~ ^{November}, 1967.

Edith M. Engel
Notary Public

EDITH M. ENGEL
NOTARY PUBLIC, Holmes County, Ohio
My Commission Expires Sept. 14, 1972

Thomas W. McCamery
11-4-1967
Vice A. W. J.

REC'D: November 4-1967
AT 9:30 O'CLOCK - A.M.
RECORDED: Nov. 5, 1967
HOLMES CO. VOL. 64, PG. 24
FEE: \$ 2.00
Edith M. Engel RECORDER

ROAD RECORD

T.R.137 in Clark Twp. Closed on Nov. 17, 1975 and recorded on Pg. 612 Vol. 24 of Hol. Co. Comm. Records.

JOHN GIAUQUE - R. D. 3, Millersburg, O.
WARREN MASSIE - R. D. 2, Lakeville, O.
RALPH KASNER - R. D. 1, Killbuck, O.

Holmes County Commissioners

Court House
MILLERSBURG, OHIO 44654

CLARK TOWNSHIP ROAD #137 (VIEWING/HEARING)

As advertised and scheduled, Commissioners were at site at 1:00 o'clock p.m., Monday, November 17, 1975, to view that portion of Clark Township Road #137 petitioned to be closed. Two persons—Clark Township Trustees Grovor and Junior Yakley--were present in addition to Commissioners and County Engineer, Robert Kasner.

No one appeared before the Board of Commissioners at 3:00 p.m. for the public hearing, as advertised, on the petition to close a portion of Clark Township Road #137. Therefore, inasmuch as that portion of the road in question has not been used for the required 21-year period and there was no opposition to closing same, Commissioners declared it so closed. Mr. Kasner's motion to this effect was seconded by Mr. Giauque and roll-call vote on it: Mr. Warren Massie, yes; Mr. Ralph Kasner, yes; Mr. John Giauque, yes.

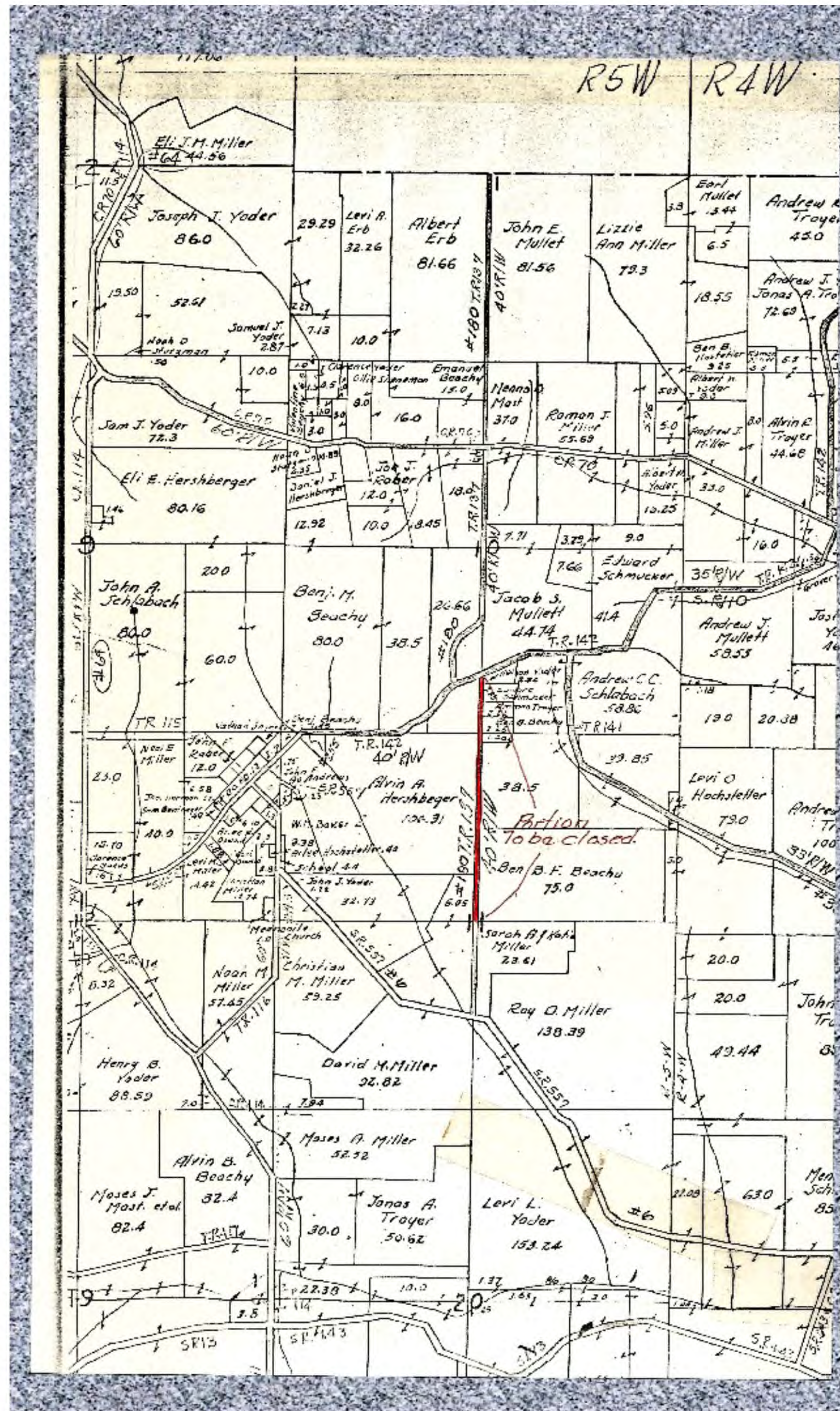
* * * * *

This is to certify that the foregoing is a true and correct copy of action taken by the Board of County Commissioners, Holmes County, Ohio, at their regular meeting held on the 17th day of November, 1975, and recorded in the Journal of said Board of County Commissioners in Vol. 24, at page 612, under date of November 17, 1975.

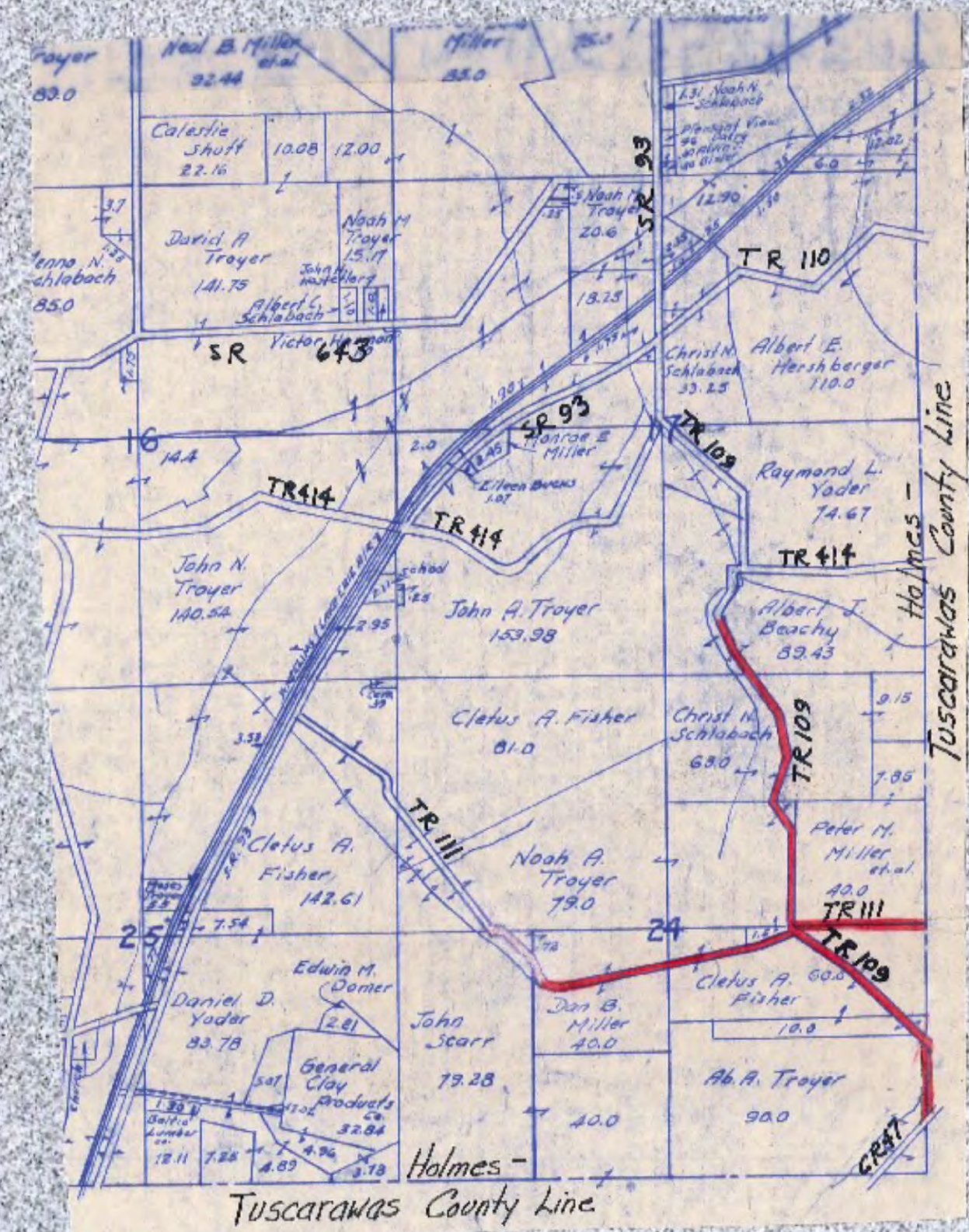
Darrell Conkle
Darrell Conkle, Clerk/County Auditor

cc - Larry Gray, Clerk
BOARD OF TRUSTEES, CLARK TOWNSHIP
R. 4, Millersburg, Ohio 44654

cc - Robert L. Kasner, Holmes County Engineer



TR 109 and TR 111 in Clark Twp. Closed on Sept. 13, 1976 and recorded on Pg. 89 Vol. 25 of Hol. Co. Comm. Records.



RESOLUTION
WHEREAS, there has been submitted to the Board of County Commissioners of Holmes County, Ohio, a request from the Trustees of Clark Township, Holmes County, Ohio, that the following described sections of roadway be vacated:

- (1) The east end of Township Road 109, being approximately 5400 feet to the Tuscarawas County line; and
(2) The east end of Township Road 111, being approximately 6600 feet to County Road 47.

NOW THEREFORE, pursuant to said provisions contained in Ohio Revised Code § 5553.042 so much of the east end of Township Road 109, being approximately 5400 feet to the Tuscarawas County line; and the east end of Township Road 111, being approximately 6600 feet to County Road 47, are hereby vacated.

The vote resulted as follows:

Table with 2 columns: Name and Vote. Mr. Massie, Yes; Mr. Ciaucue, Yes; Mr. Kasner, Yes.

Adopted this 13th day of September, 1976.

By: Berrell Conkle, Clerk of the Holmes County Board of Commissioners

- CC - Clerk, Board of Trustees - Clerk Township
CC - Robert L. Kasner, Holmes County Engineer

September 1, 1976

Board of Holmes County Commissioners
Court House
Millersburg, Ohio 44654

Gentlemen:
There currently exists in Clark Township two sections of township roadways which are not used for public travel, have not been used publicly in recent years, and at the present time have no residences on them. The roads in question are:

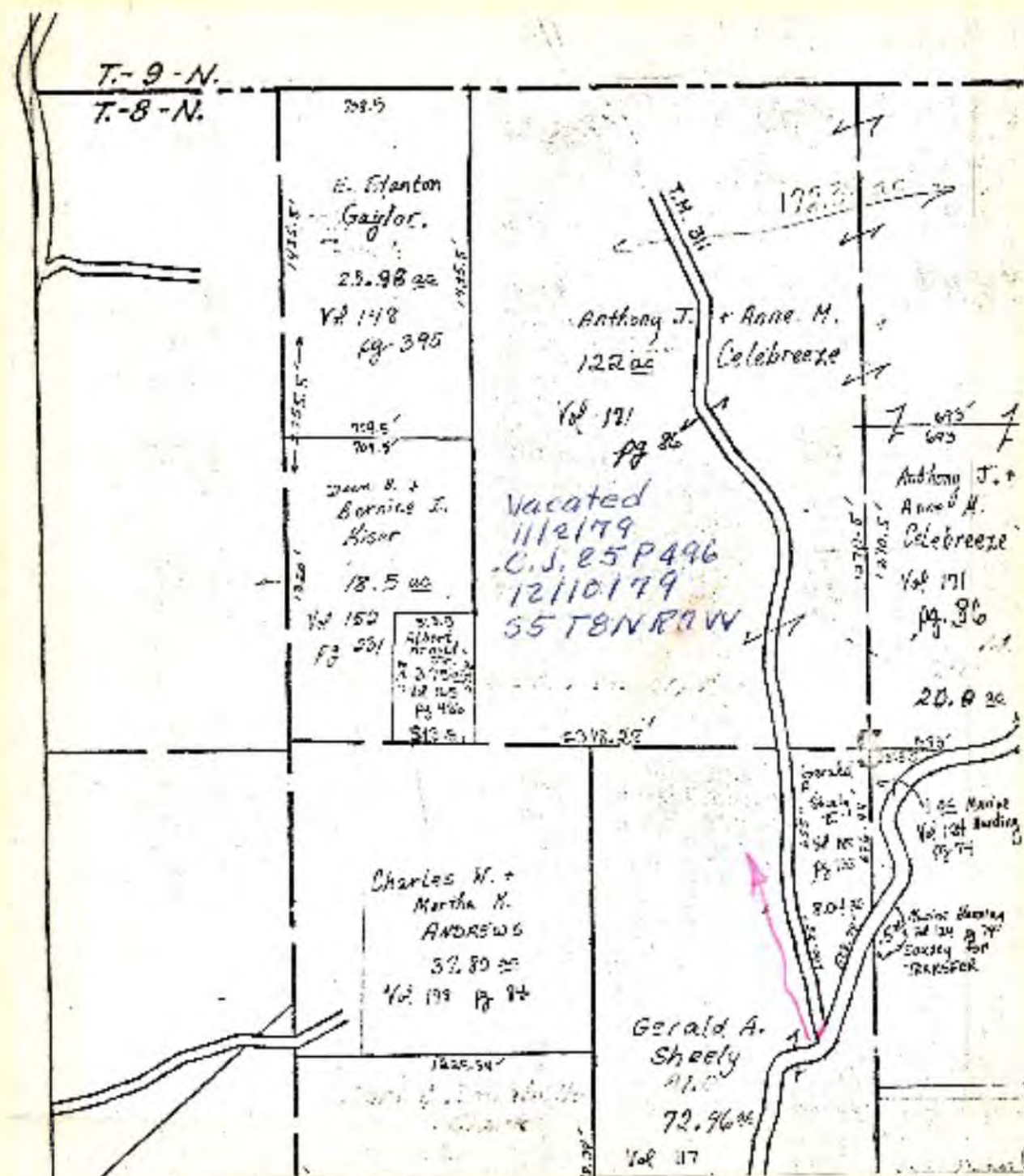
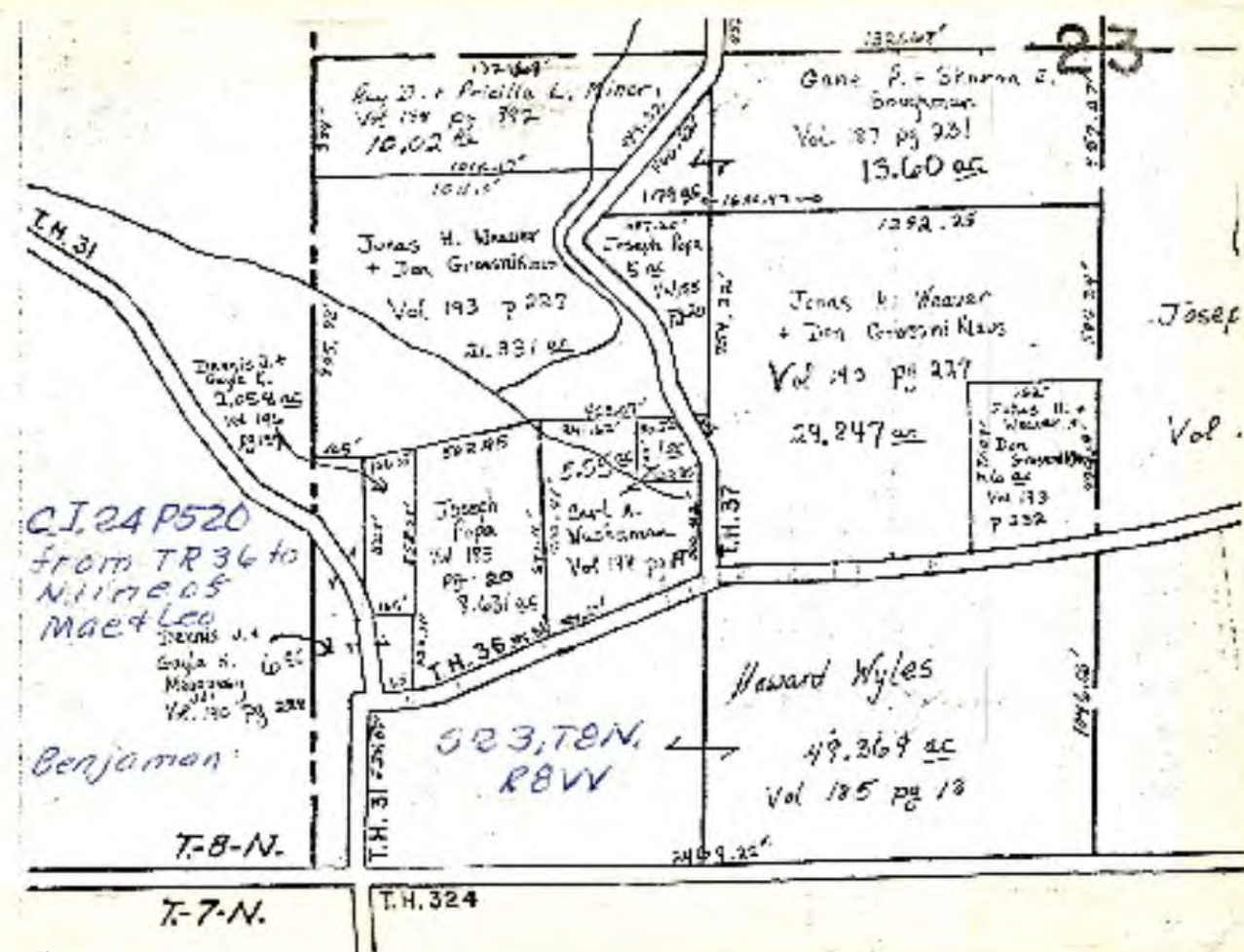
- (1) The east end of Township Road 109, being approximately 5400 feet to the Tuscarawas County line; and
(2) The east end of Township Road 111, being approximately 6600 feet to County Road 47.

We ask that the Holmes County Board of Commissioners acting pursuant to Ohio Revised Code §5553.042 pass a Resolution declaring these sections of roadway vacant.

Board of Trustees of Clark Township, Holmes County, Ohio

By: [Signatures]

cc - Robert L. Kasner, Holmes County Engineer



Commissioner Journal

Vol. 1, Annual & Semi-Annual, O-2983

21 206

November 2, 1981 119

ANIMAL CLAIM PAYMENT

In accordance with a motion to the effect made by Mr. Maurer and seconded by Mr. Hershberger, Commissioners voted (Mr. Nowels, yes; Mr. Maurer, yes; Mr. Hershberger, yes) to make animal-claim payment in the amount of \$294.00 for two Jersey calves destroyed by dogs to Randy Ross, R. 1, Big Prairie, Ohio

TOWNSHIP (KILLBUCK) ROAD 311--PRIOR VACATION OF RESIGNED, PORTION RESTORED TO PUBLIC STATUS

Mr. Maurer moved adoption of the following resolution:

WHEREAS, a dispute has arisen between Anthony J. Celebrezze and the Killbuck Township Trustees with regard to the vacation of Township Road 311 in the vicinity of property owned by Mr. Celebrezze in Killbuck Township; and

WHEREAS, THE Commissioners have reviewed the previous action taken by them to vacate this road and determined that the required statutory procedures as set forth in Chapter 5553 of the Ohio Revised Code had not been complied with; and

WHEREAS, the Board of Commissioners, Township Trustees and Mr. Celebrezze have reached an agreement to resolve this matter;

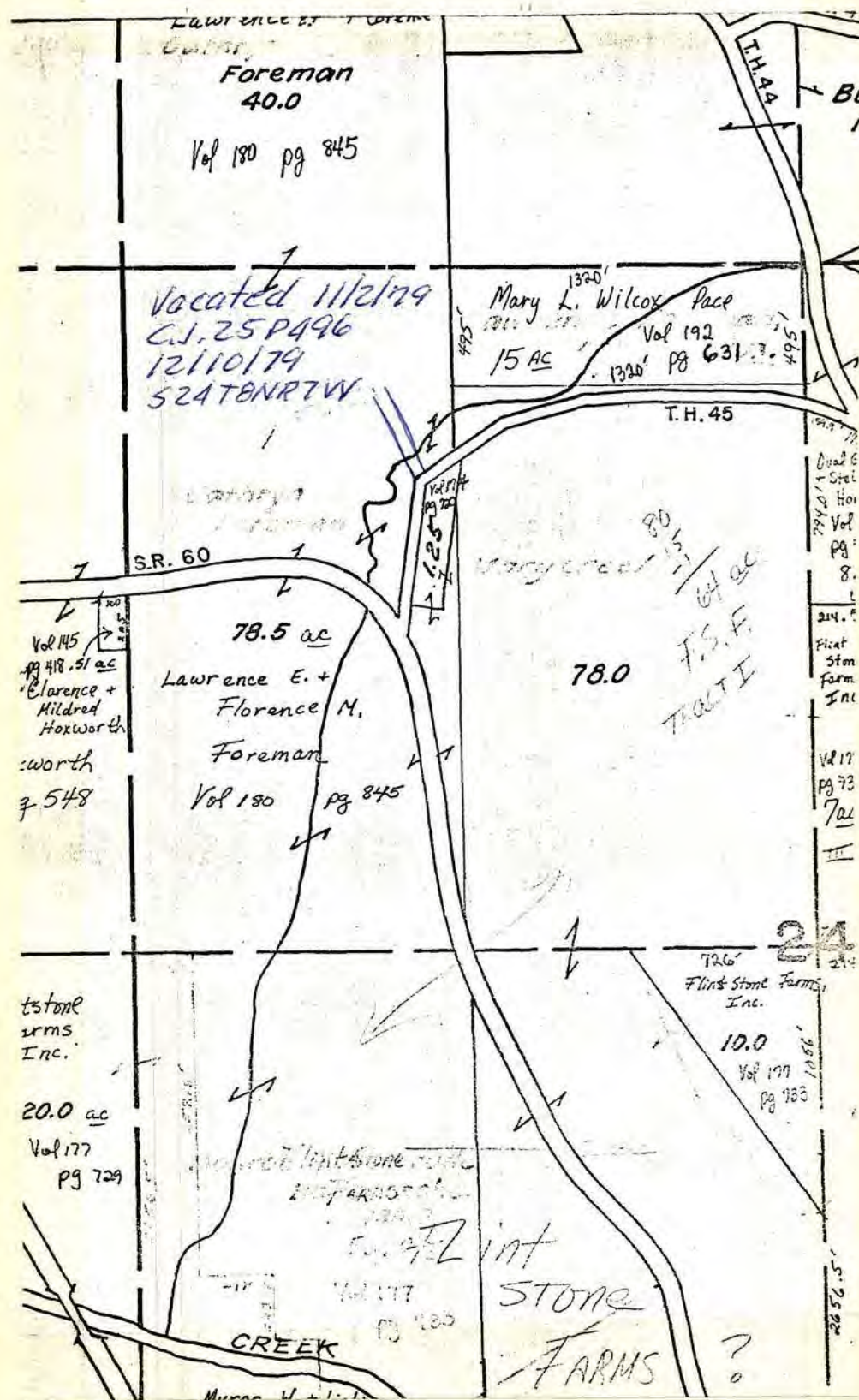
NOW, THEREFORE, BE IT RESOLVED AS FOLLOWS:

RESOLVED, that the action of the Board of Commissioners vacating Killbuck Township Road 311 as set forth in Journal 25, Page 496, dated December 10, 1979, is hereby rescinded and held for naught.

BE IT FURTHER RESOLVED that Township Road 311 is hereby restored to public status up to and including a point 10 feet to the north of the stream bed which currently runs under the road just south of the barn located on Mr. Celebrezze's property where a culvert is currently located. This portion of the township road up to that point shall be maintained by the Killbuck Township Trustees in accordance with law. Any remaining portions of that road to the north of such point are hereby vacated.

(I hereby indicate my approval to the adoption of this resolution this 13th day of October, 1981. s/Anthony J. Celebrezze)

The motion to adopt the resolution was seconded by Mr. Hershberger and upon roll being called, the following vote resulted: Mr. Nowels, yes; Mr. Maurer, yes; Mr. Hershberger, yes.



Farmerstown - Alley Between Lots 13 & 14 Vacated 10/20/1975

Pg. 603

Commissioners' Journal, #24 Regular Session, 1975

The minutes, continued:

Auditor's Office, Holmes County,
Millersburg, O., October 20, 1975

ALLEY VACATED IN VILLAGE OF FARMERSTOWN

By Mr. Giauque's motion, which was seconded by Mr. Massie, the Commissioners of Holmes County declared closed the alley between lots 13 and 14 in the unincorporated village of Farmerstown (the alley has not been used for the required 21-year period and no property owners other than Ben V. Beachy are involved). The Village of Farmerstown is platted in Deed Volume 1 on Page 188, dated May 14, 1827, and located in the NE Quarter of Section 12, Township 8 N, and Range 5 W. The closing was petitioned for and a resolution was made by the Clark Township Trustees on October 6, 1975, and presented to Commissioners on this date. Roll call: Mr. Massie, yes; Mr. Kasner, absent; Mr. Giauque, yes.

PETITION TO VACATE PORTION OF CLARK TWP. RD. 137 (CORRESPONDING NOTICE OF VIEWING/HEARING)

Mr. Giauque's motion to receive the following petition, as presented to Commissioners by Clark Township Trustee, Junior Yakley, was seconded by Mr. Massie and roll-call vote was Mr. Massie, yes; Mr. Kasner, absent; Mr. Giauque, yes.

PETITION

We, the undersigned, are residents of Clark Township, Holmes County.

WHEREAS, we own land abutting on Township Road #137, and

WHEREAS, said Township Road has not been used for a period in excess of Twenty-One (21) Years,

We, the undersigned, petition the County Commissioners of Holmes County, Ohio, to vacate so much of Township Road #137, to-wit:

Starting at the intersection of Clark Township Road #137 and Clark Township Road #142, said intersection being located in the Southern portion of Section 10, Township 8, Range 5 and proceeding in the Southerly direction along said Road to the center of Section 11, Township 8, Range 5, Clark Township, Holmes County, Ohio.

It is the intent of the Holmes County Commissioners to vacate so much of Township Road #137 as is described above.

(signed) Lloyd M. Miller, Alvin A. F. Hershberger, Reuben S. Erb, Darwin Troyer, Amanda M. Raber, Maryann Raber, Bill Hummel (for HOLMES LIMESTONE CO.)

The foregoing motion included Commissioners' intent to publish corresponding legal notice, as follows:

NOTICE

Notice is hereby given that the County Commissioners of Holmes County have before them a resolution to close a road, to wit: That portion of Clark Township Road 137 from its intersection with Clark Township Road 142, said intersection being located in the southern portion of Section 10, Township 8, Range 5 and proceeding in the southerly direction along said road to the center of Section 11, Township 8, Range 5, Clark Township, Holmes County, Ohio, a distance of approximately 3,200 feet, more or less, and that a viewing of the road in question will be held at the site on the 17th day of November, 1975, at 1:00 o'clock p.m., and that a public hearing on the matter of same will be held in the office of the County Commissioners, ground floor, Holmes County Court House, on the same date at 3:00 p.m.

By order of the Holmes County Commissioners.

(signed) Darrell Conkle, Clerk/County Auditor

RESOLUTION. SURVEY OF ...

CR 120

Summary of Additional Right of Way



ENGINEERING ASSOCIATES LTD.
700 WINKLER DRIVE - P. O. BOX 17 - WOOSTER, OHIO 44691
TELEPHONE: 216-345-6555

James R. Murphy, P.E.
Bery N. Baker, P.E.
Wm. R. Hartnagel, P.E.
David S. Columbus, P.E.
Charles F. Mann, M.S.
Harold H. Reader, Jr., P.E.

May 24, 1971

Mr. Karl Snyder
Holmes County Engineer
Court House
Millersburg, Ohio 44654

Re: County Road 120

Dear Mr. Snyder:

Enclosed for your use is the tabulation summary of R/W which you requested.

Please note that I have reduced the acreage required for parcel No. 14 and 15 slightly and this change should be marked on your set of R/W prints.

We are presently making some minor changes on the plans as a result of the field inspection last Thursday, and we will submit the plans to you as discussed within the next few days.

Respectfully yours,

ENGINEERING ASSOCIATES, LTD.

William R. Hartnagel
William R. Hartnagel, P.E.

WRH/af
Enc.

HOLMES COUNTY ROAD NO. 192

SUMMARY OF ADDITIONAL RIGHT OF WAY

Parcel	Type	Owner	Area (Acres)
1.	Easement	Allice D. and Ada Schlabach	0.21 100.00
2.T.	Temporary	Eli B. and Emma Yoder Warner B. and Edna Maxwell 25.00	0.03 35.00
3.	None	Eli B. and Emma Yoder	
4.T.	Temporary	Celia M. Miller and Mae Dilgard	0.01 200.00
5.	Easement	Berlin Wood Products Inc.	0.16 100
6.	Easement	Albert D. and Susan Harshberger	1.58 205.00
6.T.	Temporary	Albert D. and Susan Harshberger	0.03 270.00
7.	None	Owens-Illinois Inc.	
8.	None	Vernon A. and Amanda Kline	
9.	None	Dan and Erma Hershberger	
10.	Easement	Edith M. and Etta F. Engel	2.68
10-1	Easement	Edith M. and Etta F. Engel	0.01
10-2	Easement	Edith M. and Etta F. Engel	0.04
10.T.	Temporary	Edith M. and Etta F. Engel	0.02
10.T.1	Temporary	Edith M. and Etta F. Engel	0.02
11.	Easement	Berlin Development Corp. Lot #30 Parkview Allotment	0.20 230.00
12.	Easement	Ralph and Velma Troyer	0.02
13.	Easement	John E. and Marie Schrock	0.07 300.00
13.T.	Temporary	John E. and Marie Schrock	0.03
14.	Easement	Berlin Development Corp. Lot #29 Parkview Allotment	0.13 280
15.	Easement	Lot #9 Parkview Allotment Berlin Development Corp.	0.09 600.00
16.	Easement	Lot #8 Parkview Allotment Berlin Development Corp.	0.01
16.T.	Temporary	Lot #8 Parkview Allotment Berlin Development Corp.	0.02

Pg. 332 Vol. 24

Commissioners' Journal,

REGULAR

Session, 19 73

National Graphics Corp., Cols., O. CD34531

the minutes continued:

Auditor's Office, Holmes County,
Millersburg, O.,

December 10th, 19 73

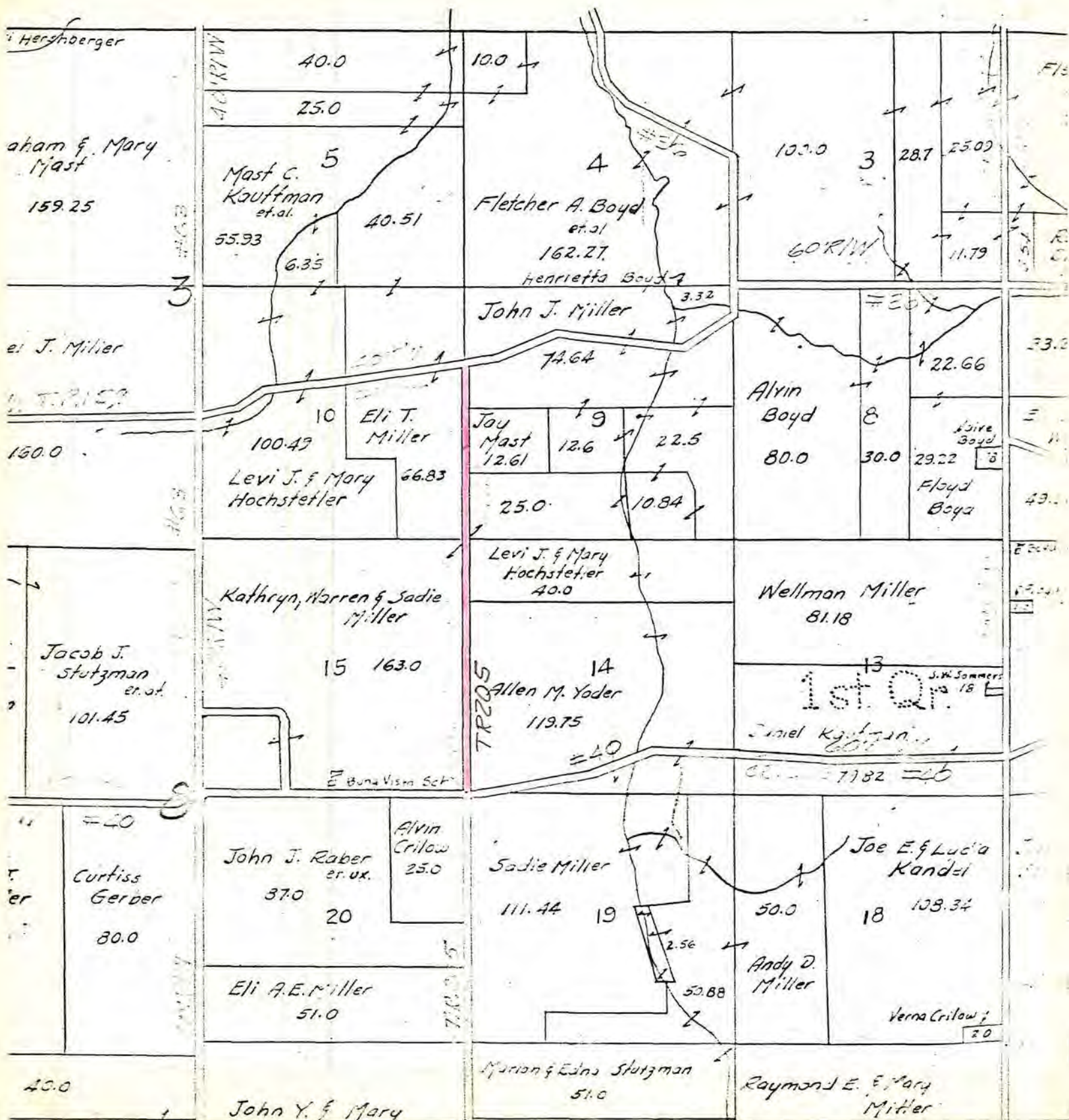
BERLIN TOWNSHIP RD. #205 - PETITION TO VACATE

The following petition was received by the Commissioners to vacate Township Road #205 located in Berlin Township.

PETITION

We, the undersigned, are residents of Berlin Township, Holmes County, Ohio. Whereas, we own land abutting upon Berlin Township Road 205, and whereas, said Township Road has not been used for a period in excess of twenty-one (21) years. We, the undersigned, petition the County Commissioners of Holmes County, Ohio to vacate so much of Township Road 205, to-wit: from the intersection of County Road 203 (East and West Road) and Township Road 205 (North and South road) thence running in a Northerly direction to the intersection of Township Road 205 and 159. Township Road 205 lies on the boundary line between Military Lots 14 and 15.

- (signed) Roger D. Miller
- (signed) Wanda L. Miller
- (signed) Albert C. Miller
- (signed) Harley Hochstetler
- (signed) Tillie E. Hochstetler



ROAD RECORD

T.R.240 - RESOLUTION ADOPTED TO ABANDON

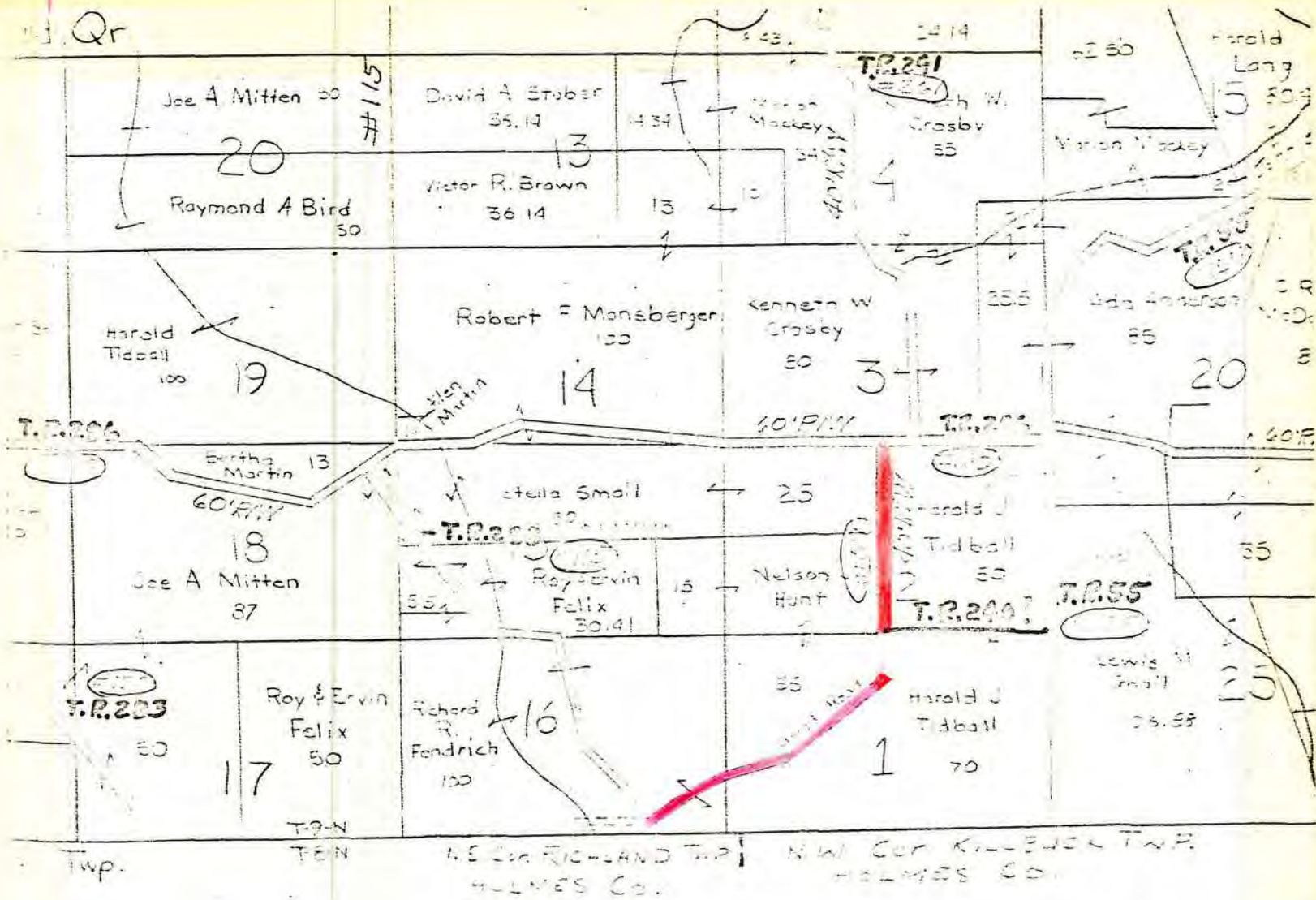
Motion was made by Mr. Massie, seconded by Mr. Giaque, that the following resolution be adopted for the approval to abandon Township Road 240. Vote on roll call: Mr. Kasner, yes; Mr. Giaque, yes; Mr. Massie, yes. Resolution follows:

RESOLUTION

Whereas, there has been submitted to the Board of County Commissioners of Holmes County, Ohio, a Petition signed by residents of Monroe Township, Holmes County, Ohio, requesting so much of Monroe Township Road 240 to be closed as described in said Petition. Whereas, said road has not been used for more than twenty-one (21) years continuous immediately preceding this date; and whereas, Ohio Revised Code Section 5553.042 provides a method whereby a township road may be vacated.

Now Therefore, pursuant to said provisions contained in Ohio Revised Code Section 5553.042 so much of Monroe Township Road 240 from the intersection of Township Road 288 and 240 proceeding a North-easterly direction to Junior Tidball's house which is 300 feet South of a point in the center of the North line of Lot No.1, Third Quarter, T-9-N, R-8-W, Monroe Township, Holmes County, Ohio, and the same is hereby vacated.

Approved:
 BOARD OF COUNTY COMMISSIONERS OF HOLMES COUNTY, OHIO
 (Signed) Ralph Kasner
 (Signed) John Giaque
 (Signed) Warren Massie



RESOLUTION

WHEREAS, there has been submitted to the Board of County Commissioners of Holmes County, Ohio, a Petition signed by residents of Monroe Township, Holmes County, Ohio, requesting so much of an unnamed, unnumbered, and unused road passing through Lot No. Two (2), Third Quarter, Range Eight (8), Township Nine (9) be closed as described in said Petition. Whereas, said road has not been used for more than twenty-one (21) years continuous immediately preceding this date; and whereas, Ohio Revised Code Section 5553.042 provides a method whereby a township road may be vacated.

NOW THEREFORE, pursuant to said provisions contained in Ohio Revised Code Section 5553.042, so much of township road located in Monroe Township, which is unnamed, unnumbered and unused, that is located in Lot No. Two (2), Third Quarter, Range Eight (8), Township Nine (9), running in a North - South direction through the center of Lot No. Two (2), the entire width of Lot No. Two (2), is hereby vacated.

APPROVED:

BOARD OF COUNTY COMMISSIONERS OF HOLMES COUNTY, OHIO

Ralph Kramer
Warren Messie

PROSECUTING ATTORNEY
HOLMES COUNTY,
OHIO

*Adopted by Commissioners Oct. 4, 1973
Journal 24
Page 306*

PETITION

We the undersigned, are residents of Monroe Township, Holmes County, Ohio. Whereas, we own land in Lot 2, 3rd Quarter, Range 8, Township 9, Monroe Township through which an unnamed, unnumbered, unused road passes that to be a Township road.

Whereas said Township road has not been used for a period in excess of 21 years.

We, the undersigned petitioned the County Commissioners of Holmes County, Ohio, to vacate said unnamed, unnumbered Township road running in a North South direction directly through the center of Lot 2, the entire width of Lot 2.

Nelson Hunt
Nelson Hunt

Harlow R. Hunt
Wife of Nelson Hunt

Jonathan B. Thomas
Jonathan B. Thomas

Conley B. Louise Thomas
Wife of Jonathan B. Thomas

Harold J. Tidball
Harold J. Tidball

Wife of Harold J. Tidball

PROSECUTING ATTORNEY
HOLMES COUNTY,
OHIO

*Record by the Holmes County
Commissioners
July 16, 1973
Journal 24
Page 266*

July 16, 1973

Mr. John Graven, Clerk
Monroe Township Trustees
Route #1
Millersburg, Ohio 44664

Dear Mr. Graven:

Enclosed please find a copy of Petition received by the Commissioners at their meeting on Monday July 16, 1973 requesting that the road as described in said petition, be vacated.

Please notify the Commissioners immediately as to the opinion of the Monroe Township Trustees, as no action will be taken on the Petition until we have heard from you.

Sincerely,

THE HOLMES COUNTY COMMISSIONERS

By J. Ellen Patterson
Joffen Patterson, Deputy Clerk

*Copy of original
Petition was also
sent with the
original letter
written -
July 16, 1973.*

Office of
Township Clerk,

*Prairie Township,
Holmes County,
Holmesville Ohio, June 13 1925*

Mr. Dan Jacot: -

*At the special meeting
of the Trustees which was called June
12 1924 at 1 P.M. for the purpose of
visiting the drainage of the Dan Jacot
road, it was the decision of the
Board of Trustees: That the water
from the north ditch run north along
the Shrew road, the water from the south
ditch run south along the Shrew road
Dan Jacot will also repair culvert across lane*

*Trustees { Valentine Haas
Charles H. Admitt,
Stanley Livingston*

E. R. Rembert, Twp. Clerk

*The State of Ohio Holmes County
Prairie Township 3rd*

By William Detwiler

*Whereas proceedings had been on your petition
the sanction of said Township at their May
Session of 1873 established a Township road
along the following described route
Commencing at a stake in the center of a county
road leading from Arcelschobing to Soudersville
and surveyed in the following described route said
starting point being in the middle of the west line of
Road East of said middle for a starting point of the
South west quarter of Section 29 Township 14 Range 10
thence due west 102 1/2 miles and 21 inches to a stake
and then to and in the southeast quarter of Sec 26 Twp 14
Range 13 and from the starting point due west 23 1/2 acres
in Henry Gurnitts land and 30 perches and 7 inches
on Justice Reedy and 16 perches on Thomas Taylor
land half of said road; and ordered that the Township
shall issue an order to the petitioners to open said
Road twenty feet wide. You are therefore hereby
required and directed to open said Road in a
manner suitable for public travel without -*

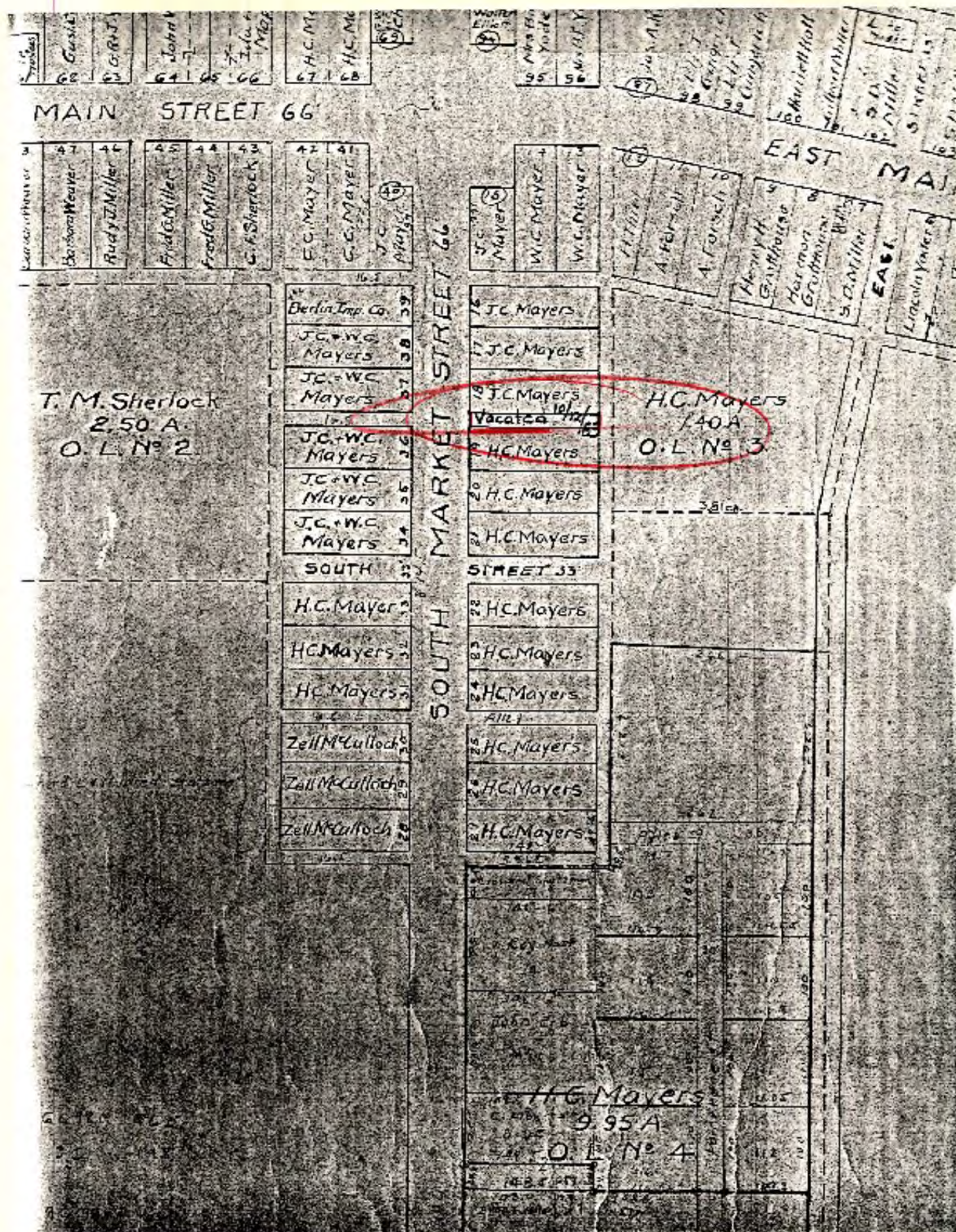
*being twenty feet wide and to keep the same
open and in repair according to law*

Witness my official signature

*this 7th day of June 1873
Thomas Cooky Clk. Clerk*

Township Road

Village of Berlin : Vacation of Alley



Holmes County Commissioners
COURT HOUSE
MILLERSBURG, OHIO 44654
TELEPHONE (216) 674-1896

October 12, 1983

Marion W. Kandel
Clerk, Berlin Township
Box 204
Berlin, Ohio 44610

Dear Mr. Kandel:

This is to confirm that during the regular meeting of the Holmes County Commissioners, held on the 26th day of September, 1983, the members of the Board of Holmes County Commissioners resolved to close the alley in the town of Berlin, running from South Market in an easterly direction between Lots 18 and 19, a distance of 16.5 feet.

This is in accordance with the petition which was submitted.

Sincerely,

Judy Miller

Judy Miller
Deputy Clerk
Holmes County Commissioners

CC:
Richard B. & Myra Gerber
Berlin, Ohio

East Holmes Company
105 N. Clay Street
Millersburg, Ohio

Robert J. & Mary Kandel
Berlin, Ohio

Berlin Development Corp.
Berlin, Ohio

PLAN	SURVEYED	DATE
	NOTE BOOK NO.	
	ALUMINUM CHECKED	
	RT. OF WAY CHECKED	

PROFILE	SURVEYED	DATE
	NOTE BOOK NO.	
	GRADES CHECKED	
	STRUCTURE NOTATIONS CHECKED	

HOLMES COUNTY
TUSCARORAS COUNTY

STA. 0+00

STA. 22+56
STATE ROUTE 93

95.0

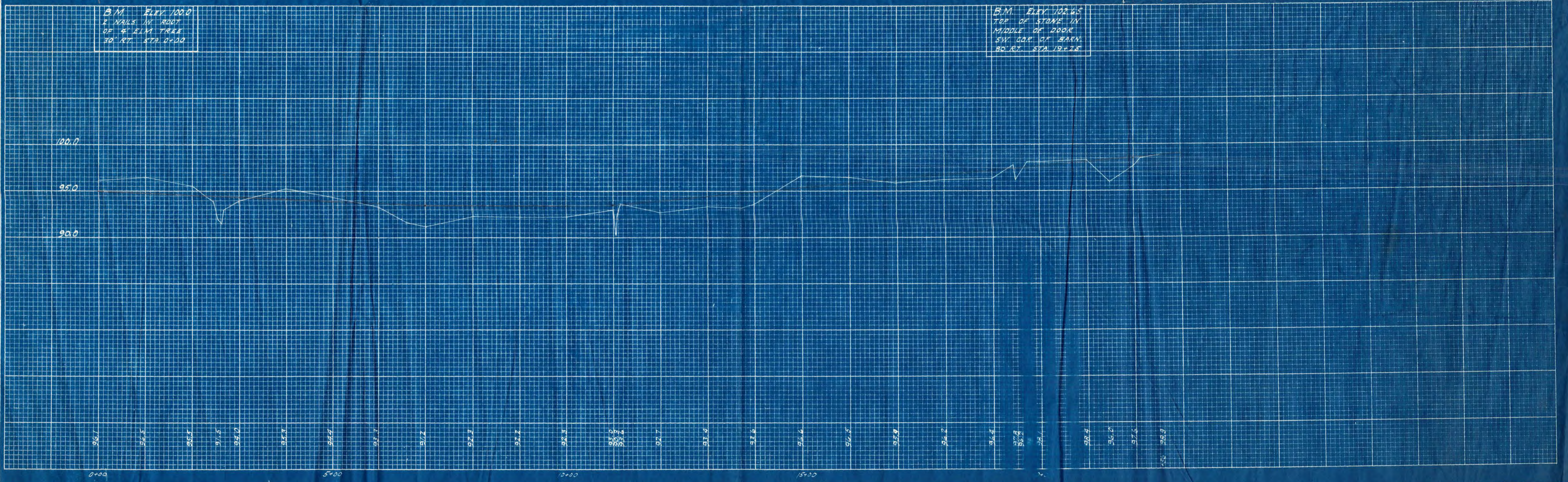
93.5

93.5

96.5

B.M. FLY 100.0
2 NAILS IN ROOF
OF 2x4x6 TRUSS
70 FT. STA. 0+00

B.M. FLY 100.65
TOP OF STONE IN
MIDDLE OF DOOR
54 FT. DOOR OF BARN
80 FT. STA. 19+28



HOLMES COUNTY, OHIO

WAIVER OF RIGHT OF WAY

KNOW ALL MEN BY THESE PRESENTS, THAT I, ROMAN D. YODER, IN CONSIDERATION OF THE BENEFITS TO BE DERIVED BY ME FROM THE IMPROVEMENT OF TOWNSHIP ROAD No. 70 IN THE NE OR. OF SEC. 14, T-8, R-4 IN HOLMES COUNTY, OHIO, DO HEREBY FOR MYSELF, EXECUTORS, ADMINISTRATORS AND ASSIGNS, RELEASE QUIT CLAIM AND DEDICATE TO THE PUBLIC USE ALL LAND EITHER FENCED OR UNFENCED WITHIN 25 FEET ON EITHER SIDE OF THE CENTER LINE OF SAID ROAD AS NOW SURVEYED FOR THE PURPOSE OF SAID IMPROVEMENT.

FURTHER I HEREBY RELEASE AND FOREVER DISCHARGE ANY AND ALL CLAIMS, DAMAGES, ACTIONS AND CAUSES OF ACTION WHICH I MAY NOW HAVE OR MAY HEREAFTER ACCRUE TO MY BENEFIT. I ALSO AGREE TO TAKE CARE OF ALL TILE DRAINS AND DITCHES FROM ROAD RIGHT-OF-WAY TO THE CREEK.