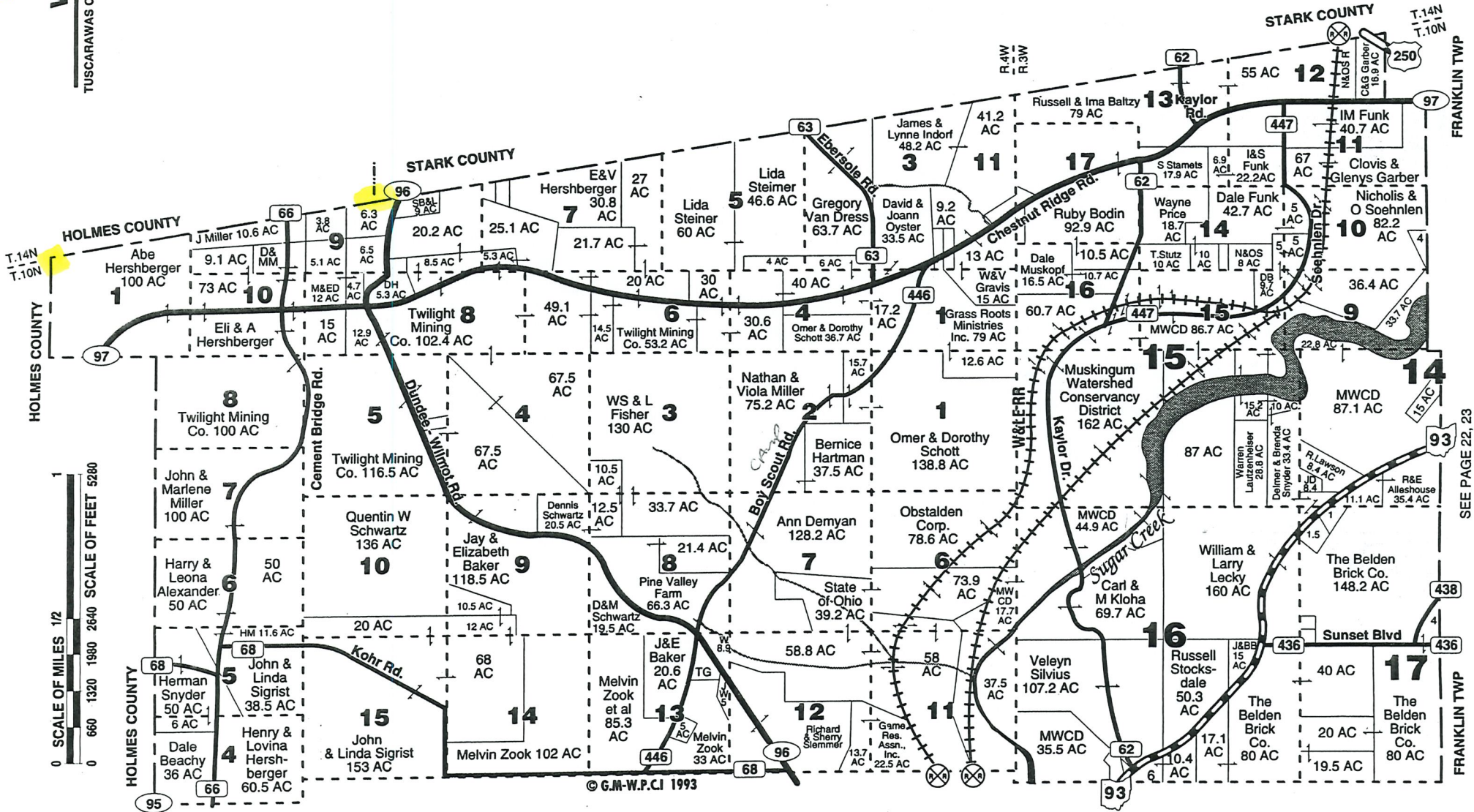


#169-19

WAYNE TWP.

TUSCARAWAS COUNTY, INDIANA T.9N, T.10N-R.3W, R.4W



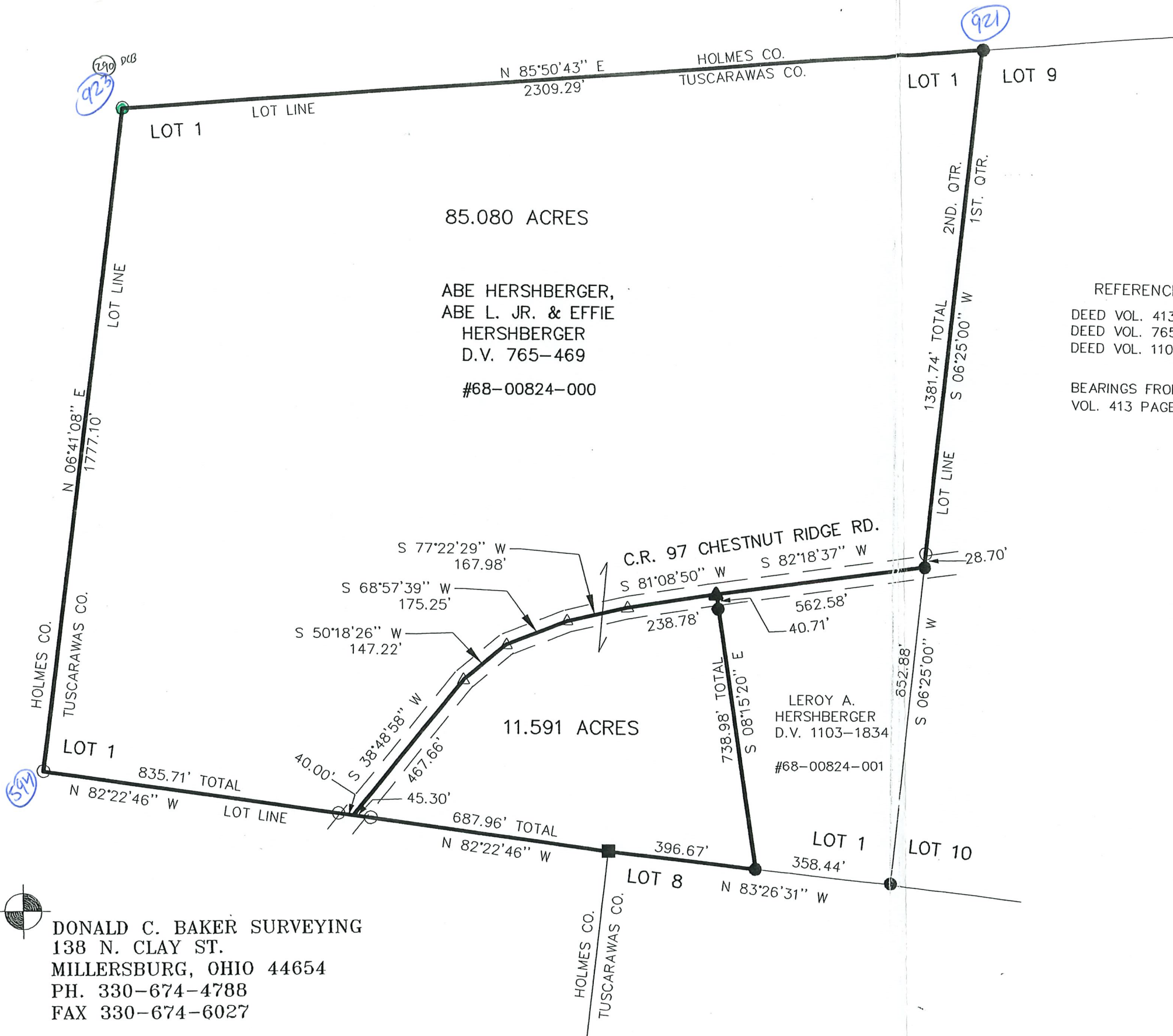
FRANKLIN TWP

SEE PAGE 22, 23

FRANKLIN TWP

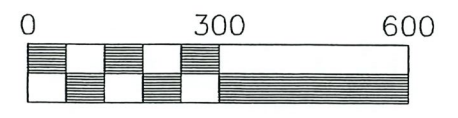
WAYNE TOWNSHIP
 2ND. QTR. LOT 1
 T-10 N; R-4 W
 TUSCARAWAS COUNTY, OHIO

SURVEYED FOR: ABE HERSHBERGER



REFERENCES:


- DEED VOL. 413 PAGE 653
 - DEED VOL. 765 PAGE 469
 - DEED VOL. 1103 PAGE 1834
- BEARINGS FROM DEED
 VOL. 413 PAGE 653



Scale 1" = 300'

- ▲ R.R. SPIKE FOUND
- STONE FOUND
- 5/8" REBAR FOUND
UNLESS OTHERWISE NOTED
- 5/8" REBAR WITH I.D. CAP SET
I.D. CAP MARKED "BAKER 6938"
- △ R.R. SPIKE SET

89°59'60"
 85°50'43"
 4°09'17"
 90°00'00"
 6°41'10.8"
 100°50'25"



DONALD C. BAKER SURVEYING
 138 N. CLAY ST.
 MILLERSBURG, OHIO 44654
 PH. 330-674-4788
 FAX 330-674-6027

I CERTIFY THIS SURVEY TO BE CORRECT
 TO THE BEST OF MY KNOWLEDGE.

J. D. Darr
 JAMIE D. DARR P.S. 7755
 DATE: MARCH 22, 2004


JDD\ALG
 File name: C:\JOBS1\S-130-04\MLD

WAYNE TOWNSHIP
 1ST. QTR., LOT 9
 T-10 N; R-4 W
 TUSCARAWAS COUNTY, OHIO

SURVEYED FOR: JOHN W. MILLER

REFERENCES

DEED VOL. 541 PAGE 775
 O.R. VOL. 1181 PAGE 242
 BEARINGS FROM STARK COUNTY
 DEED - O.I.R. #200508110053154



- STONE FOUND
- 5/8" REBAR FOUND UNLESS OTHERWISE NOTED
- 5/8" REBAR SET WITH I.D. CAP I.D. CAP MARKED "BAKER 6938"

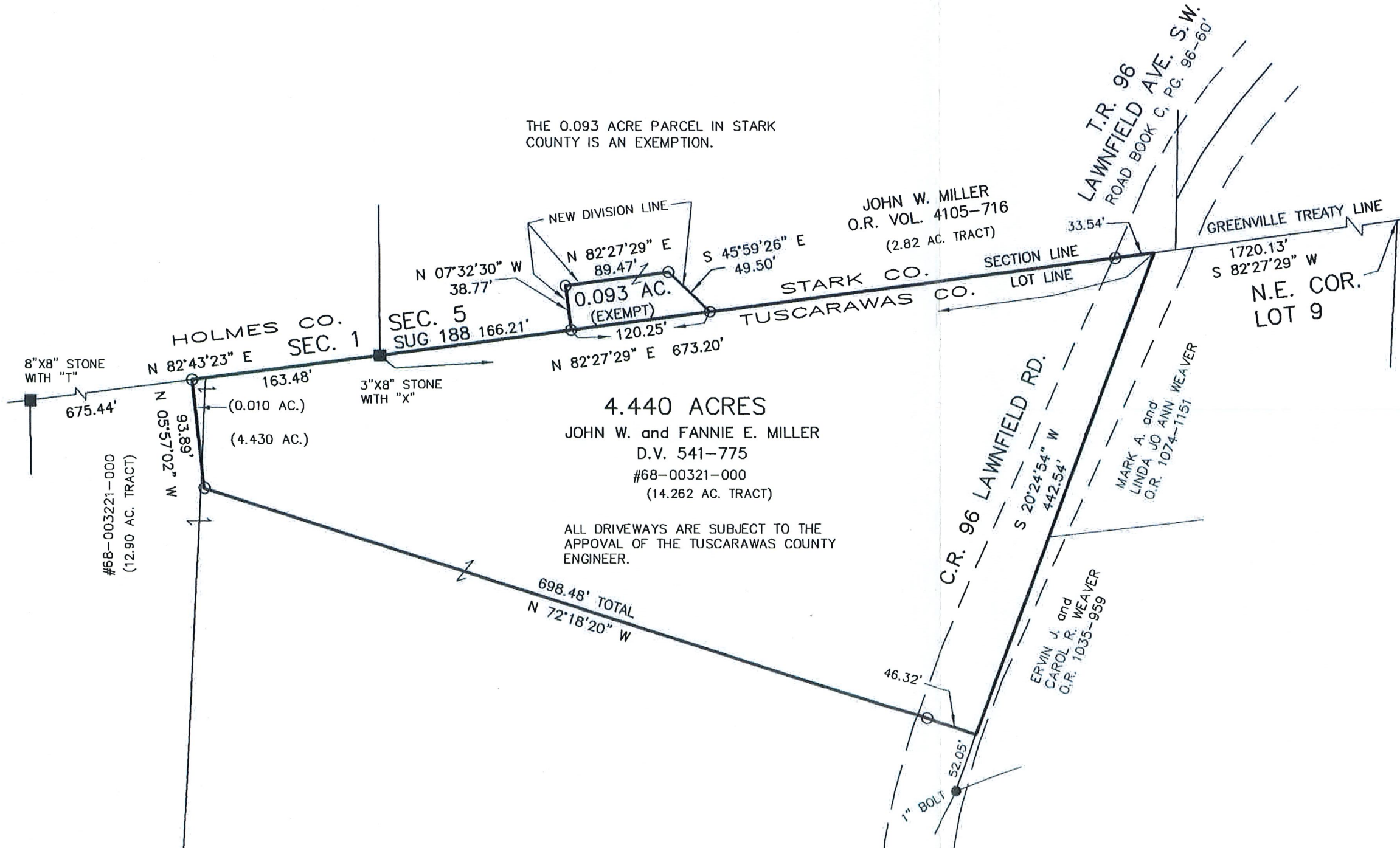
SUGAR CREEK TOWNSHIP
 S.W. QTR. SECTION 5
 T-10 N; R-10 W
 STARK COUNTY, OHIO

SURVEYED FOR: JOHN W. MILLER

REFERENCES

O.R. VOL. 4105 PAGE 716
 O.R. VOL. 1091 PAGE 585
 O.I.R. #200508110053154
 BEARINGS FROM O.I.R. #200508110053154

THE 0.093 ACRE PARCEL IN STARK COUNTY IS AN EXEMPTION.



I CERTIFY THIS SURVEY TO BE CORRECT TO THE BEST OF MY KNOWLEDGE.

ALG

AARON L. GERBER P.S. 8379
 DATE: OCTOBER 8, 2012
 ALG\KES
 FILE NAME: WORK5-2012\S-482-12\MLD



DONALD C. BAKER SURVEYING
 138 N. CLAY STREET
 MILLERSBURG, OHIO 44654
 PH. 330-674-4788
 FAX 330-674-6027
 EMAIL: bakersurveying@gmail.com