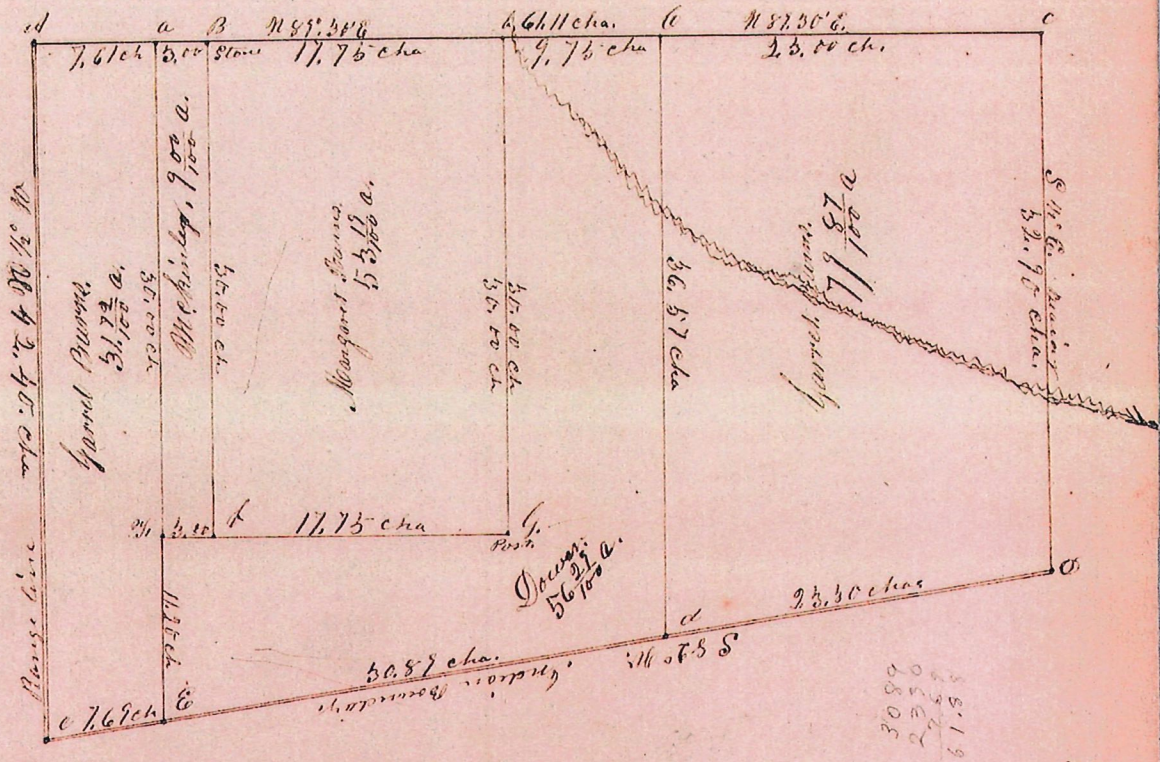




13.

Township 13 Range 13  
 The South West Quarter of Section 18 of township  
 13. and Range 13. Congress.  
 Munn's Estate




Surveyed the above on the 19<sup>th</sup> and 20<sup>th</sup> of December 1836.  
 Being the South West Quarter of Section 18 township 13 and  
 Range 13. Which was partitioned by the consent of the parties  
 concerned.

Bearing trees.

- C. Hickory 12 N 77° W 32 3/8 Wild Cherry 5 877° E 28
- F. Hickory 14 N 44° E 13 1/2 Green Wood 6 N 66° W 12 1/2
- H. Maple 15 N 26° W 16 1/2
- G. Hickory 16 N 53° E 34 3/8 Hickory 7 85° W 9 1/2
- E. W Oak 10 N 74° E 20 3/8 W. Oak 12 S 56° W 11 1/2
- E. W Oak 12 N 12° W 21 3/8 W. Oak 14 S 60° W 15
- A. Hickory 12 N 65° W 12 1/2 D. Spruce 24 N 44° W 42 Links

A. J. Everly, C. S. 1836

R 7<sup>th</sup> Sec 2<sup>nd</sup>  
13 13 18 SW  
13 13 17 NW

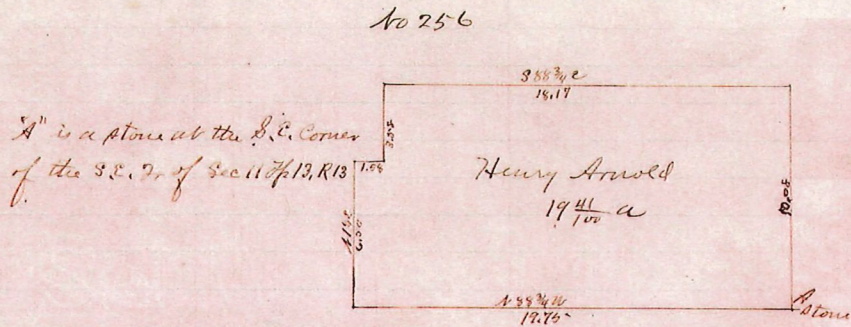


Witnesses to A {  
 Round Oak 8 8272-24 2  
 " " 12 5734-5864  
 " " 16 4912-52 "

Witnesses to B {  
 Hick 15-4252 792 "

Surveyed for James Burns and Gerrit Burns Feb. 26, 1890  
 W. S. Hanna  
 County Surveyor.

R 7<sup>th</sup> Sec 2<sup>nd</sup> 1/4  
13 13 11 SE SE



Surveyed for Henry Arnold March 6, 1890  
 W. S. Hanna  
 County Surveyor.


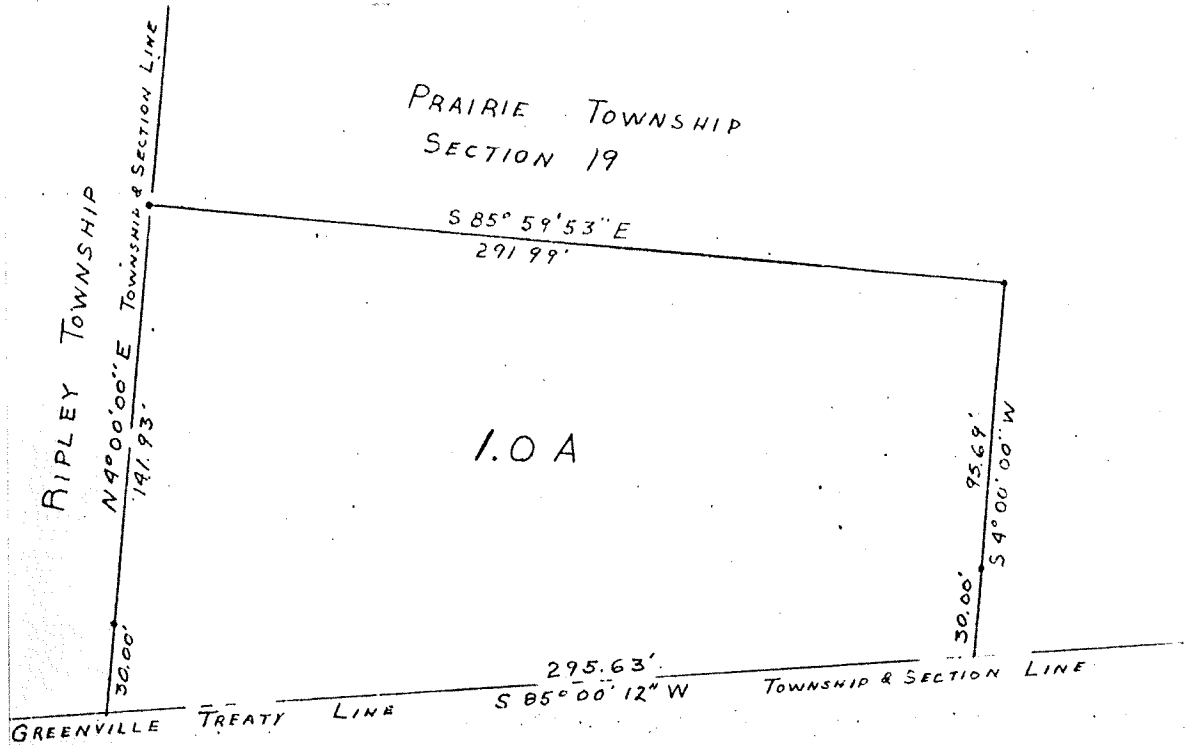
R 7<sup>th</sup> Sec 2<sup>nd</sup> 1/4  
13 13 12 SW SW

No. 257



Variation 14°

Surveyed for Henry Arnold March 6, 1890,  
 W. S. Hanna,  
 County Surveyor.



MONROE TOWNSHIP

• = STEEL PIN

Plat of a Tract of Land  
 in  
 Fractional Section 19  
 Range 13W Township 13N  
 Prairie Township  
 Holmes County  
 Ohio

Scale: 1"=50'  
 September 25, 1973


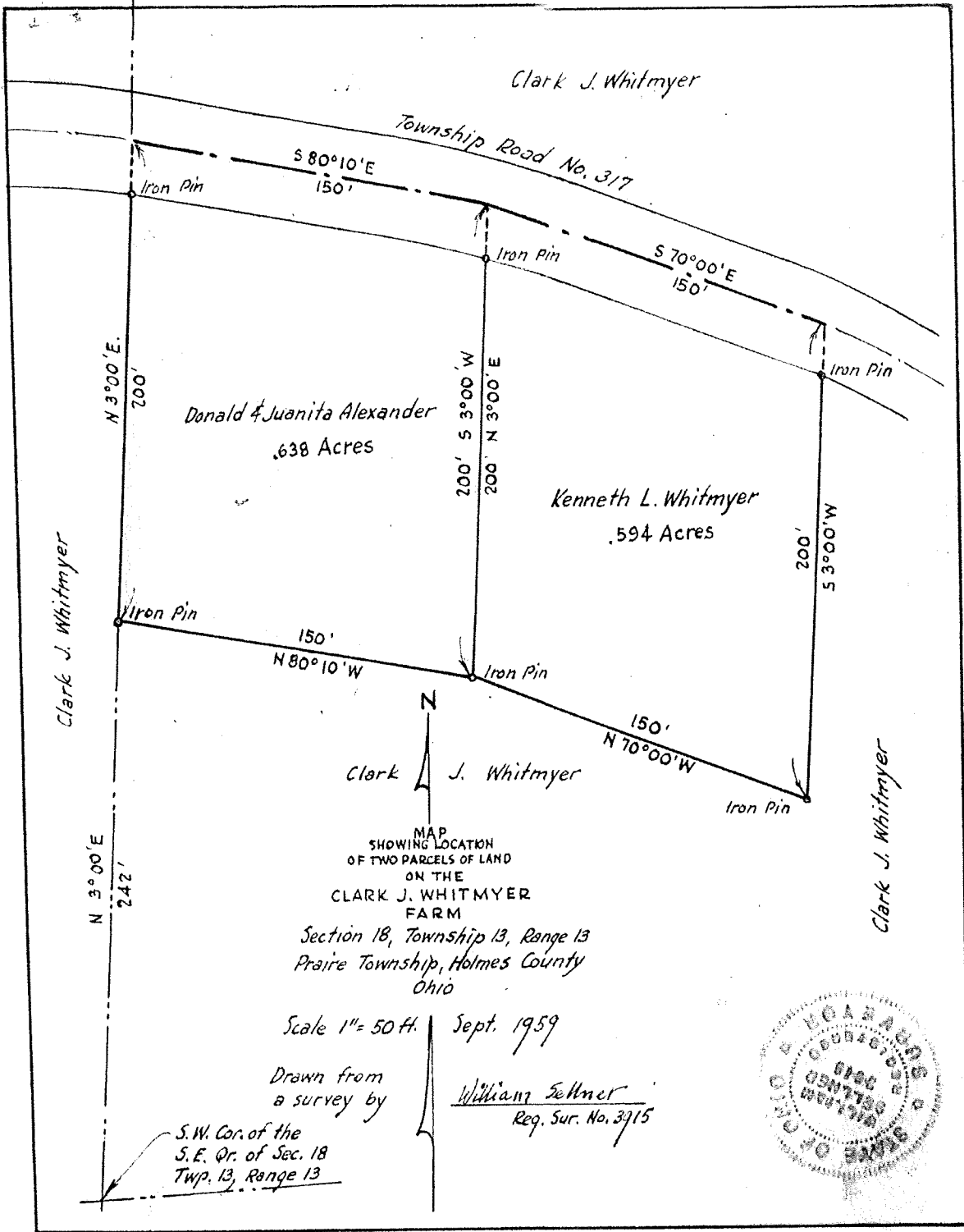
100169  
 REC'D: Oct. 19, 1973  
 AT 2:08 O'CLOCK PM  
 RECORDED: Oct. 23, 1973  
 HOLMES CO. PLAT VOL. 7 PG. 141  
 FEE: \$2.00  
 Richard Craven RECORDER

Deed Vol. 109-Pg. 415  
 see Plat Vol. 7-Pg. 140

*jud*

G.A. Stewart, Reg. Surveyor #414

MAP OFFICE COPY



57665

REC'D October 1 - 1959

AT 1:10 O'CLOCK P.M.

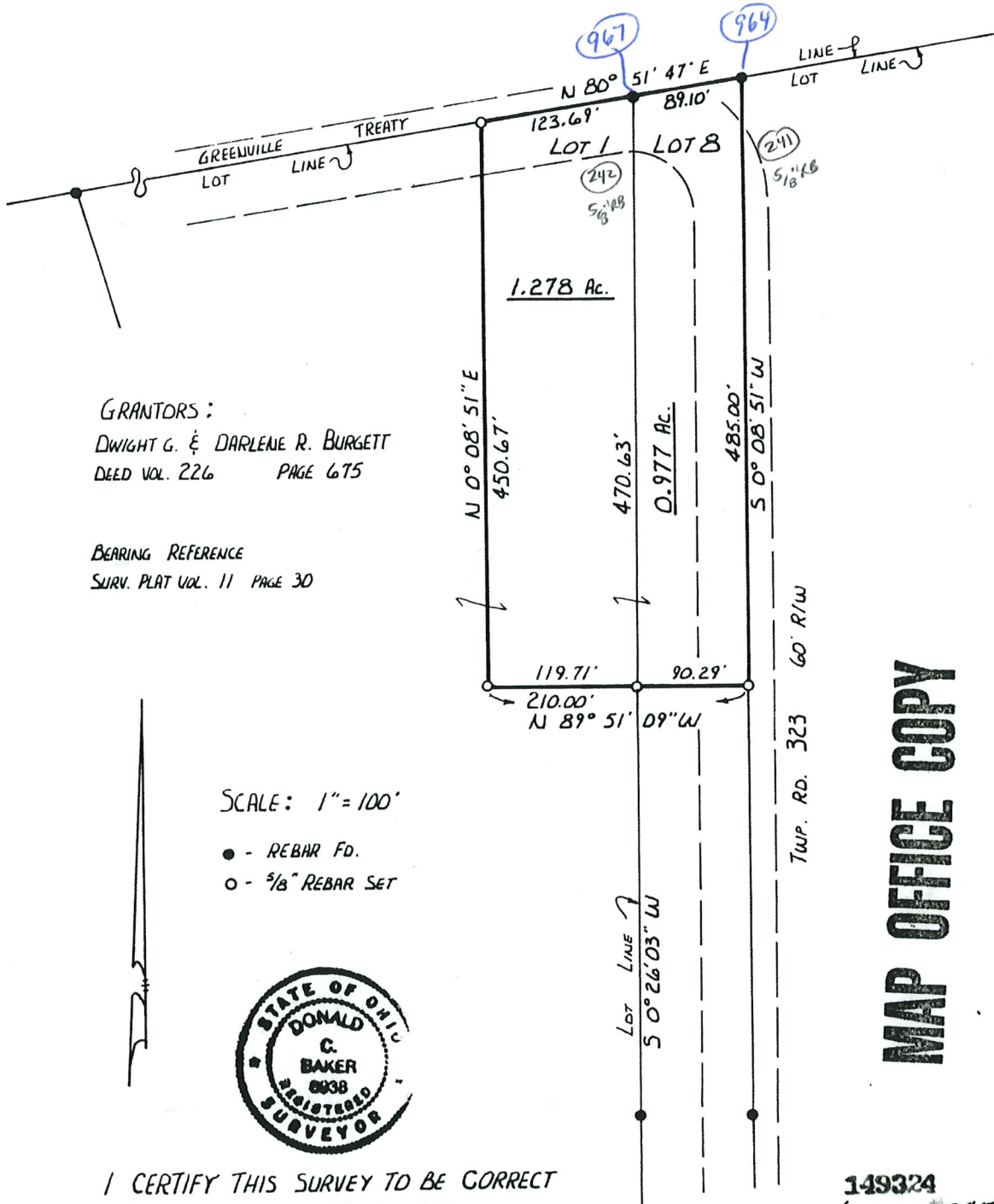
RECORDED: October 2 - 1959

HOLMES CO. 22 VOL. 3 PG. 76

FEE: \$ 1.00

Cecily Anderson RECORDER

PRAIRIE TOWNSHIP  
 3RD. QTR. LOT 1  
 4TH. QTR. LOT 8  
 TWP. 10N RANGE 7W  
 HOLMES COUNTY, OHIO



GRANTORS:  
 DWIGHT G. & DARLENE R. BURGETT  
 DEED VOL. 226 PAGE 675

BEARING REFERENCE  
 SURV. PLAT VOL. 11 PAGE 30

SCALE: 1" = 100'

- - REBAR FD.
- - 5/8" REBAR SET



I CERTIFY THIS SURVEY TO BE CORRECT  
 TO THE BEST OF MY KNOWLEDGE.

Donald C. Baker  
 DONALD C. BAKER  
 BAKER  
 Nov. 6, 1988  
 REGISTERED SURVEYOR  
 P.S. 6938

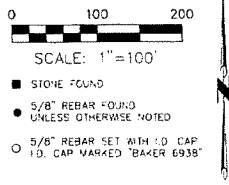
MAP OFFICE COPY

149324  
 REC'D. November 15, 1985  
 AT 1:06 O'CLOCK P.M.  
 RECORDED November 18, 1985  
 Plat VOL. 10 PG. 495  
 Holmes Co. Ohio Fee: 5.00  
 Recorder  
 Richard Gravers  
 Deed Vol. 229-Pg. 402  
 Shonah Mullett

PRAIRIE TOWNSHIP  
N.E. & S.E. QTRS. SECTION 16  
T-13 N; R-13 W  
HOLMES COUNTY, OHIO

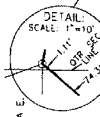
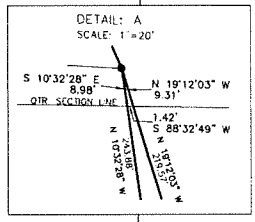
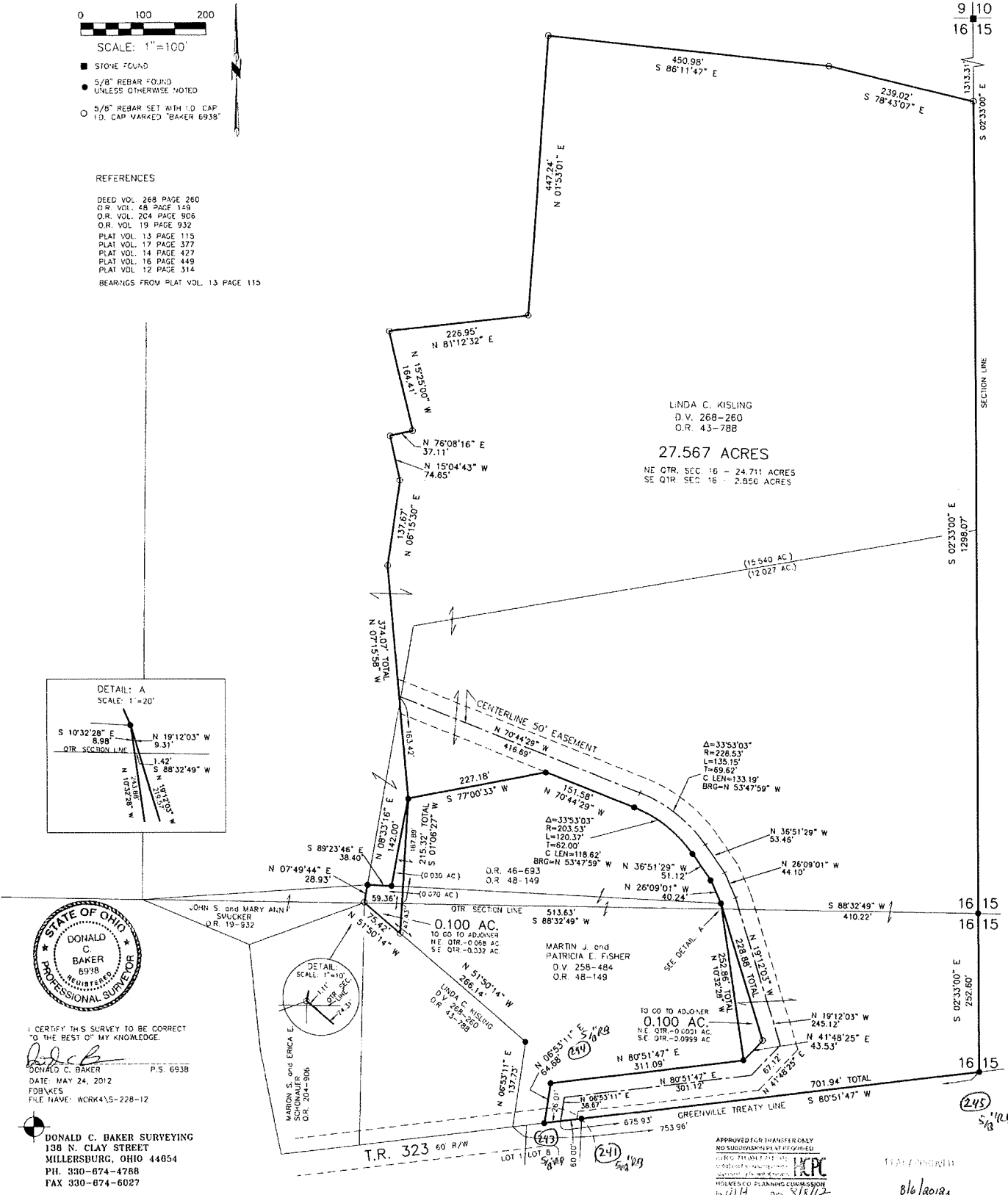
SURVEYED FOR: LINDA C. KISLING

CRV 237  
pages  
1056 1059 1069



REFERENCES

- DEED VOL. 268 PAGE 260
  - O.R. VOL. 48 PAGE 149
  - O.R. VOL. 204 PAGE 906
  - O.R. VOL. 19 PAGE 932
  - PLAT VOL. 13 PAGE 115
  - PLAT VOL. 17 PAGE 377
  - PLAT VOL. 14 PAGE 427
  - PLAT VOL. 16 PAGE 449
  - PLAT VOL. 12 PAGE 314
- BEARINGS FROM PLAT VOL. 13 PAGE 115



I CERTIFY THIS SURVEY TO BE CORRECT  
TO THE BEST OF MY KNOWLEDGE.

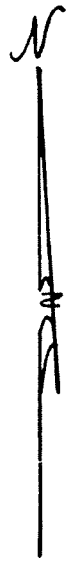
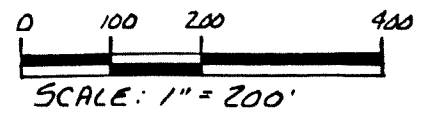
*Donald C. Baker*  
DONALD C. BAKER P.S. 6938  
DATE: MAY 24, 2012  
FDB/VES  
FILE NAME: WCRK4\5-228-12

DONALD C. BAKER SURVEYING  
188 N. CLAY STREET  
MILLERSBURG, OHIO 44654  
PH. 330-674-4788  
FAX 330-674-6027

APPROVED FOR TRANSFER ONLY  
NO SUBDIVISIONS ARE SHOWN  
DATE: 05/24/12 BY: [Signature]  
KPC  
HOLMES CO. PLANNING COMMISSION  
6/11/12

6/6/2012

PRAIRIE TOWNSHIP  
 S.E. QTR. SECTION 16  
 T-13N; R-13W  
 HOLMES COUNTY, OHIO

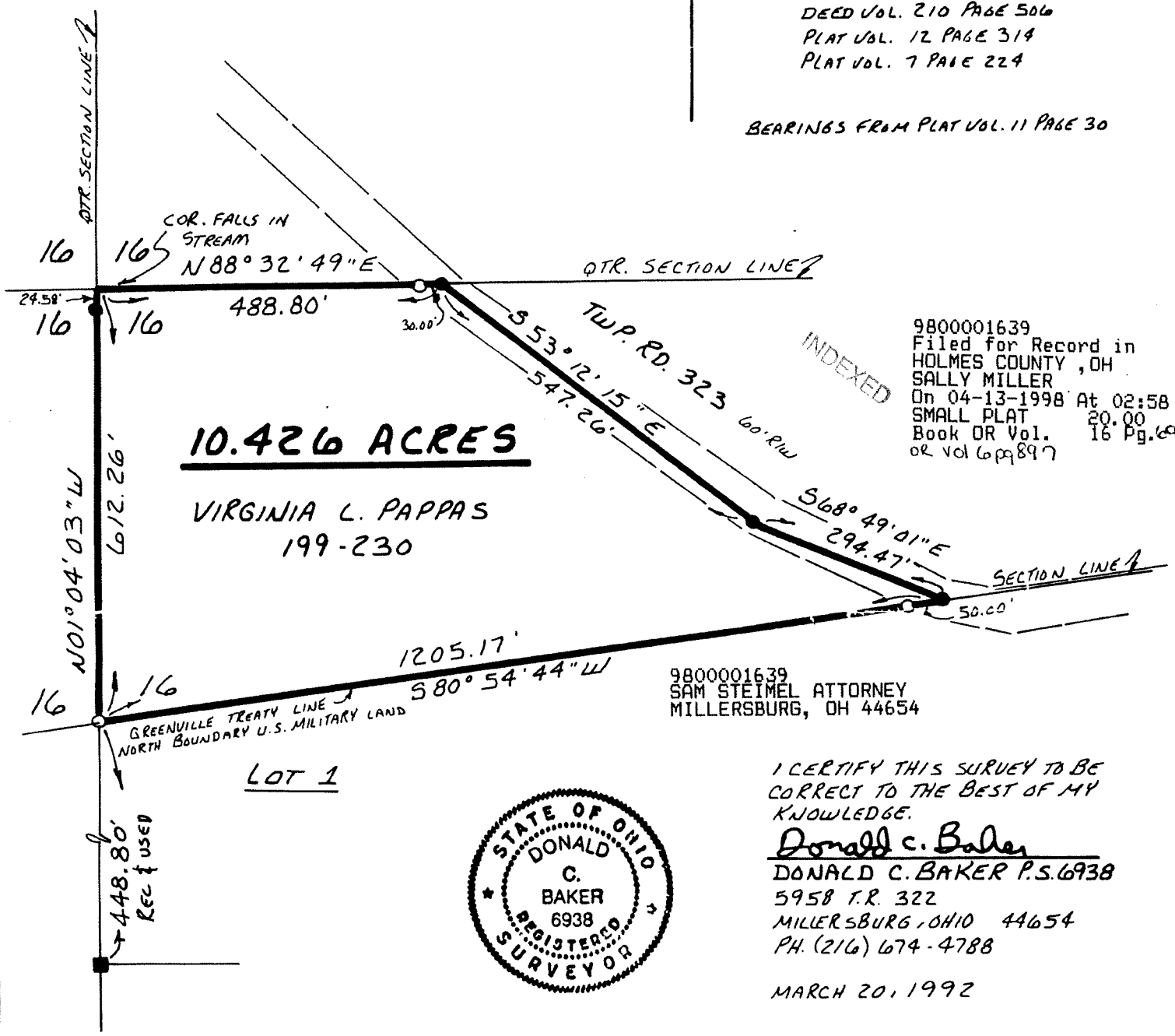


- STONE FOUND
- IRON PIN FOUND
- 5/8" RE BAR WITH I.D. CAP SET  
I.D. CAP MARKED "BAKER 6938"

REFERENCES:

- DEED VOL. 199 PAGE 230
- DEED VOL. 177 PAGE 772
- DEED VOL. 210 PAGE 506
- PLAT VOL. 12 PAGE 314
- PLAT VOL. 7 PAGE 224

BEARINGS FROM PLAT VOL. 11 PAGE 30




9800001639  
 Filed for Record in  
 HOLMES COUNTY, OH  
 SALLY MILLER  
 On 04-13-1998 At 02:58 pm  
 SMALL PLAT 20.00  
 Book OR Vol. 16 Pg. 696  
 or Vol 6 pg 897

9800001639  
 SAM STEIMEL ATTORNEY  
 MILLERSBURG, OH 44654

I CERTIFY THIS SURVEY TO BE  
 CORRECT TO THE BEST OF MY  
 KNOWLEDGE.

Donald C. Baker  
 DONALD C. BAKER P.S. 6938  
 5958 T.R. 322  
 MILLERSBURG, OHIO 44654  
 PH. (216) 674-4788

MARCH 20, 1992



PLAT APPROVED

10792-MLS

8/21/96



Vol 15 Page 535

PRAIRIE TOWNSHIP  
3RD. QTR., LOT 1  
4TH. QTR., LOT 8  
T-10 N; R-7 W  
HOLMES COUNTY, OHIO

SURVEYED FOR: DWIGHT BURGETT

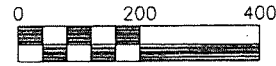
REFERENCES:

- DEED VOL. 178 PAGE 409
- DEED VOL. 217 PAGE 678
- DEED VOL. 226 PAGE 675
- DEED VOL. 229 PAGES 278 & 402
- DEED VOL. 251 PAGE 196
- DEED VOL. 255 PAGE 854
- DEED VOL. 272 PAGE 803
- DEED VOL. 274 PAGE 241

- PLAT VOL. 10 PAGE 495
- PLAT VOL. 11 PAGES 30 & 51
- PLAT VOL. 12 PAGES 335 & 647
- PLAT VOL. 16 PAGES 58 & 149
- PLAT VOL. 17 PAGE 284

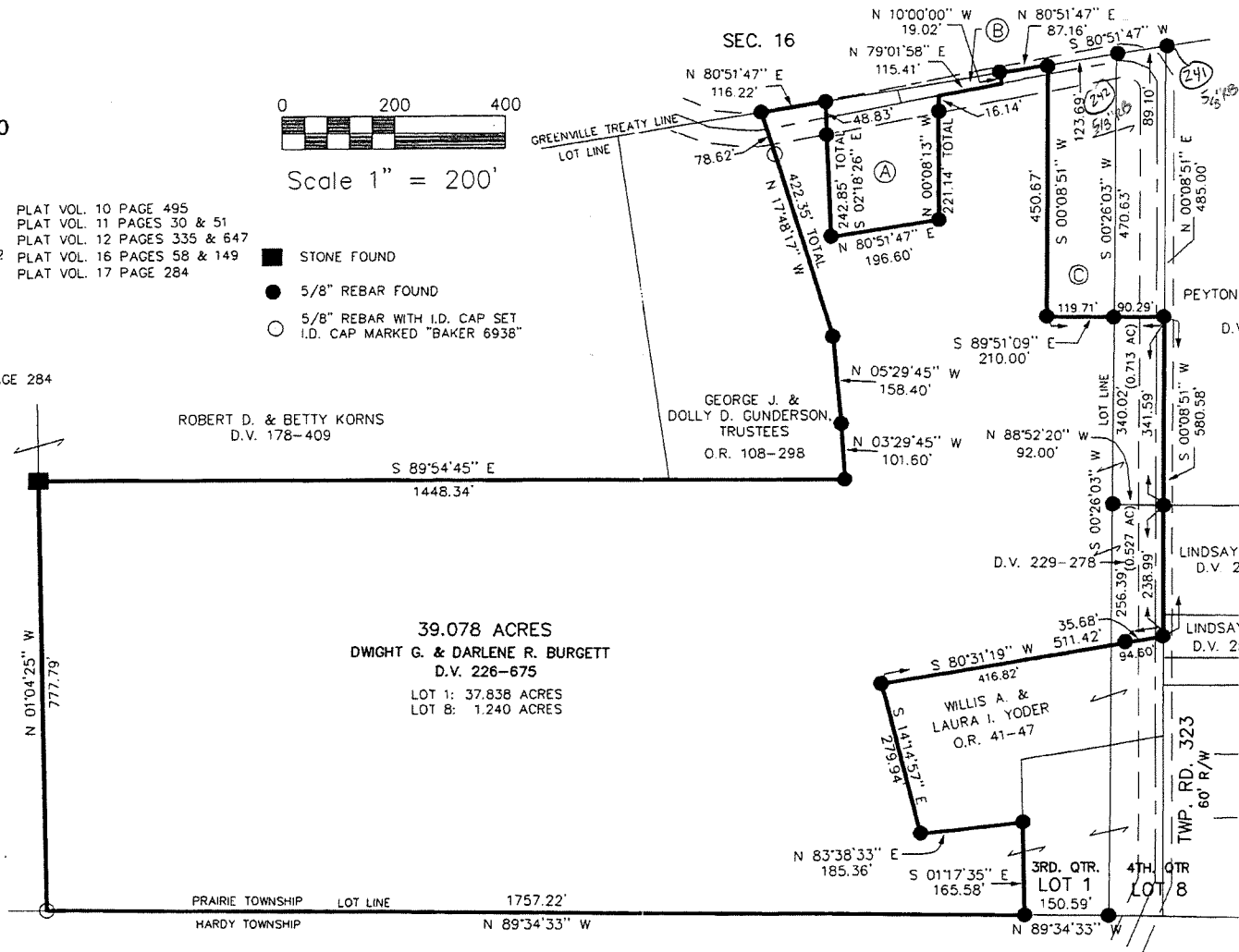
- O.R. VOL. 41 PAGE 47
- O.R. VOL. 108 PAGE 298

BEARINGS FROM PLAT VOL. 17 PAGE 284



Scale 1" = 200'

- STONE FOUND
- 5/8" REBAR FOUND
- 5/8" REBAR WITH I.D. CAP SET I.D. CAP MARKED "BAKER 6938"




- (A) NEAL O. & LAURA MAST  
D.V. 272-803
- (B) KENNETH O. & MARY M. SCHONAUER  
D.V. 274-241
- (C) GROVER F. & KAROLYN J. MULLETT  
D.V. 229-402

PEYTON BROADCASTING LIMITED  
D.V. 217-678

200300021556  
Filed for Record in  
HOLMES COUNTY, OH  
SALLY MILLER  
02-27-2003 08:34 am.  
SMALL PLAT 80.00  
OR Book 18 Page 535 - 535  
CR vol 140 pg 116

200300021556  
BLAIR A  
BOWER ATTY  
MILLERSBURG,  
D.V. 255-854



I CERTIFY THIS SURVEY TO BE CORRECT TO THE BEST OF MY KNOWLEDGE.  
*Donald C. Baker*  
DONALD C. BAKER P.S. 6938

FCC\FDB DATE: DEC. 30, 2002  
File Name: C:\JOBS\5-868-02\ERZ

DONALD C. BAKER SURVEYING  
138 N. CLAY ST.  
MILLERSBURG, OHIO 44654  
PH. 330-674-4788  
FAX 330-674-6027


PLAT APPROVED

*Signature*

S-41-21

746-754

233-224 4135.08'  
750-746 4135.28'  
739-224 4135.27'



0 300 600  
SCALE: 1"=300'

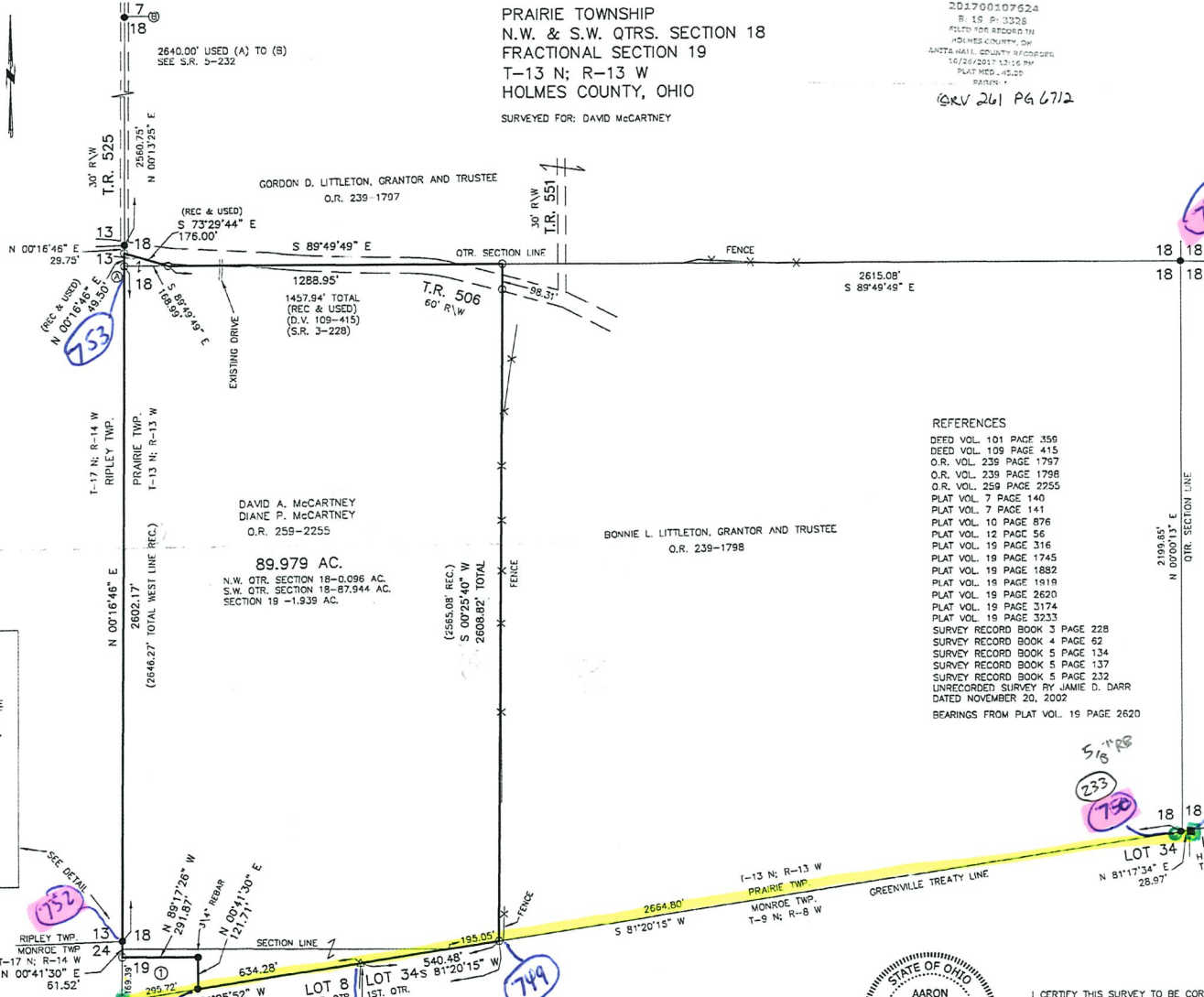
- STONE FOUND
- 5/8" REBAR FOUND UNLESS OTHERWISE NOTED
- △ R.R. SPIKE SET
- 5/8" REBAR SET WITH I.D. CAP I.D. CAP MARKED "BAKER 6938"

PRAIRIE TOWNSHIP  
N.W. & S.W. QTRS. SECTION 18  
FRACTIONAL SECTION 19  
T-13 N; R-13 W  
HOLMES COUNTY, OHIO

SURVEYED FOR: DAVID MCCARTNEY

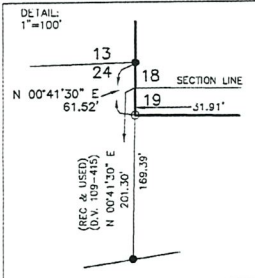
20170010762a  
B 10 P-3228  
FIELD NO. 800808711  
HOLMES COUNTY, OH  
ANITA HALL COUNTY #10080871  
10/26/2013 1:16 PM  
PLAT MED. 40.20  
RATIN: 1

REV 261 PG 6712



- REFERENCES
- DEED VOL. 101 PAGE 359
  - DEED VOL. 109 PAGE 415
  - O.R. VOL. 239 PAGE 1797
  - O.R. VOL. 239 PAGE 1798
  - O.R. VOL. 259 PAGE 2255
  - PLAT VOL. 7 PAGE 140
  - PLAT VOL. 7 PAGE 141
  - PLAT VOL. 10 PAGE 876
  - PLAT VOL. 12 PAGE 56
  - PLAT VOL. 19 PAGE 316
  - PLAT VOL. 19 PAGE 1745
  - PLAT VOL. 19 PAGE 1882
  - PLAT VOL. 19 PAGE 1919
  - PLAT VOL. 19 PAGE 2620
  - PLAT VOL. 19 PAGE 3174
  - PLAT VOL. 19 PAGE 3233
  - SURVEY RECORD BOOK 3 PAGE 228
  - SURVEY RECORD BOOK 4 PAGE 62
  - SURVEY RECORD BOOK 5 PAGE 134
  - SURVEY RECORD BOOK 5 PAGE 137
  - SURVEY RECORD BOOK 5 PAGE 232
  - UNRECORDED SURVEY BY JAMIE D. DARR DATED NOVEMBER 20, 2002
  - BEARINGS FROM PLAT VOL. 19 PAGE 2620

① MICHAEL D. MILLER  
O.R. 239-198



BAKER SURVEYING, LLC  
138 N. CLAY STREET  
MILLERSBURG, OHIO 44654  
PH. 330-874-4788  
FAX 330-874-6027  
EMAIL: bakersurveying@gmail.com



I CERTIFY THIS SURVEY TO BE CORRECT TO THE BEST OF MY KNOWLEDGE.

*Aaron L. Gerber*  
AARON L. GERBER P.S. 8379  
DATE: AUGUST 24, 2017  
ALG/FDB/KES  
FILE NAME: WORKS\5-337-17\ALG

APPROVED FOR TRANSFER ONLY  
NO SUBDIVISION PLAT REQUIRED  
(O.R.C. 7103.01 ET SEQ.)  
LOCKED FOR BUILDING UNLESS  
APPROVED BY BOARD OF HEALTH.  
HCP  
HOLMES CO. PLANNING COMMISSION  
By: *[Signature]* Date: 10-2-17

PLAT APPROVED  
9/29/2017

5/16 RB  
233  
750  
232 41'x10' STRANGE W/NOTICE  
751  
740

732  
746  
747  
748  
749  
754

739-745

S-41-21

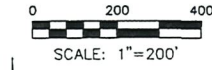
234-233 2729.69'  
743-739 2729.50'  
232-234 2700.85'  
740-743 2700.53'

PRAIRIE TOWNSHIP  
S.W. QTR. SECTION 17  
N.E. & S.E. QTRS. SECTION 18  
T-13 N; R-13 W  
HOLMES COUNTY, OHIO

SURVEYED FOR: ADEN BURKHOLDER

REFERENCES

- DEED VOL. 147 PAGE 593
  - DEED VOL. 171 PAGE 343
  - DEED VOL. 193 PAGE 207
  - DEED VOL. 270 PAGE 190
  - O.R. VOL. 200 PAGE 3198
  - O.R. VOL. 212 PAGE 2245
  - PLAT VOL. 3 PAGE 55
  - PLAT VOL. 14 PAGES 69 & 874
  - PLAT VOL. 16 PAGE 791
- BEARINGS FROM PLAT VOL. 16 PAGE 791



- STONE FOUND
  - ▲ R.R. SPIKE FOUND
  - 5/8" REBAR FOUND
  - UNLESS OTHERWISE NOTED
  - MAG NAIL SET
  - △ R.R. SPIKE SET
  - 5/8" REBAR SET WITH I.D. CAP
  - I.D. CAP MARKED "BAKER 6938"
- \*R & U\* REC & USED

20100004722  
File for Record in  
HOLMES COUNTY, OHIO  
WITH MAIL COUNTY RECORDED  
DATE: 2010 JUN 1 10:29 AM  
PLAT NO. 10 PAGE 1043  
DR. FILED 10 PAGE 1043 1747  
O.R.V. 220 PAGE 1043

20100005772  
FILE FOR RECORD & RETURN  
2010 JUN 1 10:29 AM  
WOODSTOCK, OH 44671

746-743 6864.78'  
224-234 6864.77'  
739-224 4135.27'

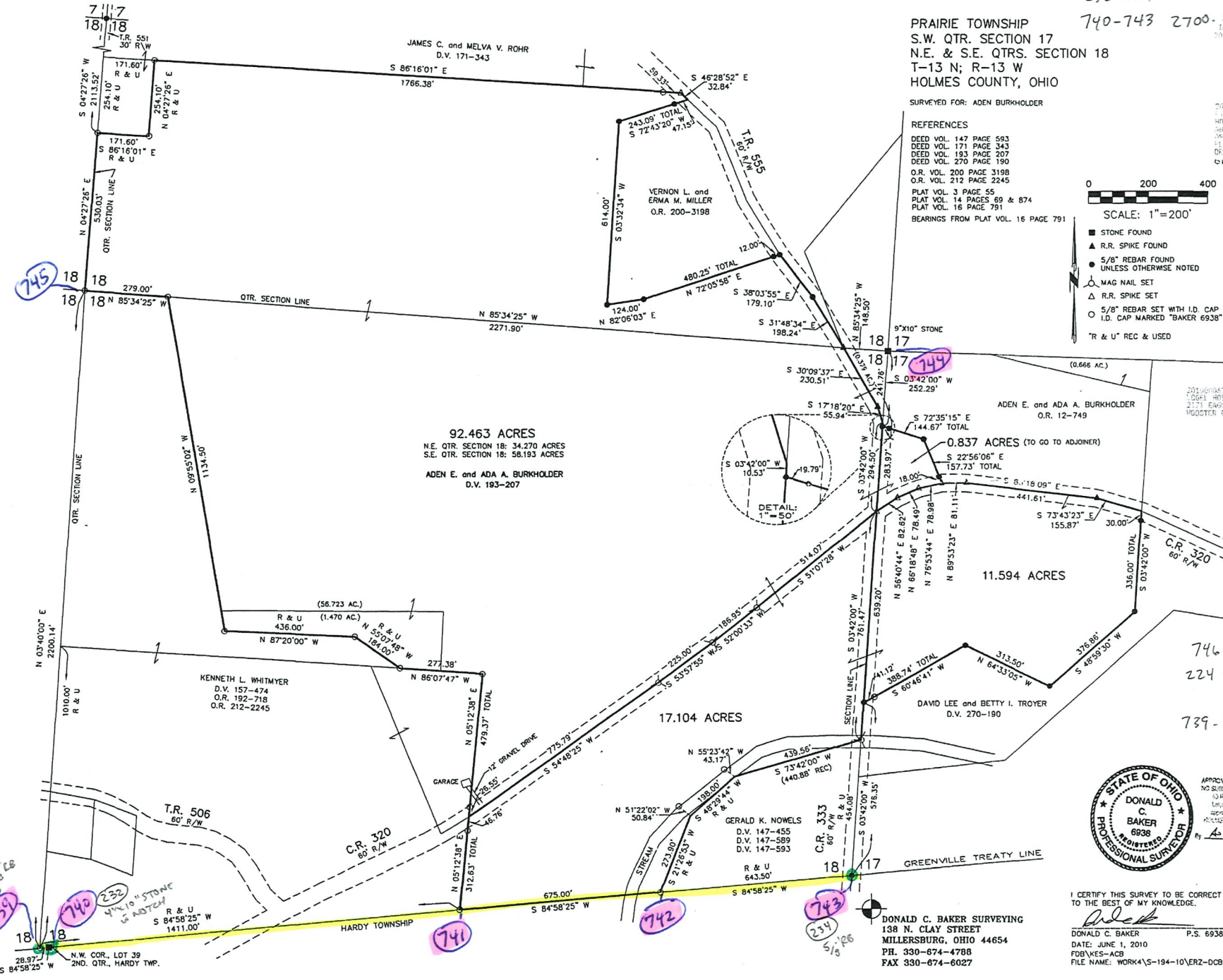


APPROVED FOR TRANSFER ONLY  
NO SURVEYOR PLAT REQUIRED  
(O.R.C. 711.007 & 711.121)  
Not valid for banking unless  
approved by Board of Survey  
HOLMES CO. PLANNING COM. 6/1/10  
By: [Signature] Date: 6/1/10

I CERTIFY THIS SURVEY TO BE CORRECT  
TO THE BEST OF MY KNOWLEDGE.

Donald C. Baker  
DATE: JUNE 1, 2010 P.S. 6938  
FDB/KES-ACB  
FILE NAME: WORK\45-194-10\ERZ-DCB

PLAT APPROVED  
8/30/2010



92.463 ACRES  
N.E. QTR. SECTION 18: 34.270 ACRES  
S.E. QTR. SECTION 18: 58.193 ACRES  
ADEN E. and ADA A. BURKHOLDER  
O.R. 193-207

17.104 ACRES

11.594 ACRES

DONALD C. BAKER SURVEYING  
138 N. CLAY STREET  
MILLERSBURG, OHIO 44654  
PH. 330-674-4788  
FAX 330-674-6027



S-41-21  
978-981 ✓


Instrument 201300082699 OR Book Page 19 2279

201300082699  
Filed for Record in  
HOLMES COUNTY, OH  
ANITA HALL, COUNTY RECORDER  
04-08-2013 At 01:54 pm.  
SMALL PLAT 40.00  
OR Book 19 Page 2239 - 2239  
OR 242 p 2597 + 2603

PRAIRIE TOWNSHIP  
S.W. QTR. SECTION 16  
T-13 N; R-13 W  
  
3RD. QTR., LOT 1  
T-10 N; R-7 W  
HOLMES COUNTY, OHIO

SURVEYED FOR: BILL TROYER

REFERENCES  
DEED VOL. 247 PAGE 406  
O.R. VOL. 207 PAGE 2714  
PLAT VOL. 13 PAGE 107  
PLAT VOL. 19 PAGE 1409  
PLAT VOL. 18 PAGE 616  
  
BEARINGS FROM  
PLAT VOL. 13 PAGE 107  
  
201300082699  
HOLMES CTY  
TITLE  
MILLERSBURG OH



SCALE: 1"=200'

- 5/8" REBAR FOUND UNLESS OTHERWISE NOTED
- 5/8" REBAR SET WITH I.D. CAP I.D. CAP MARKED "BAKER 6938"

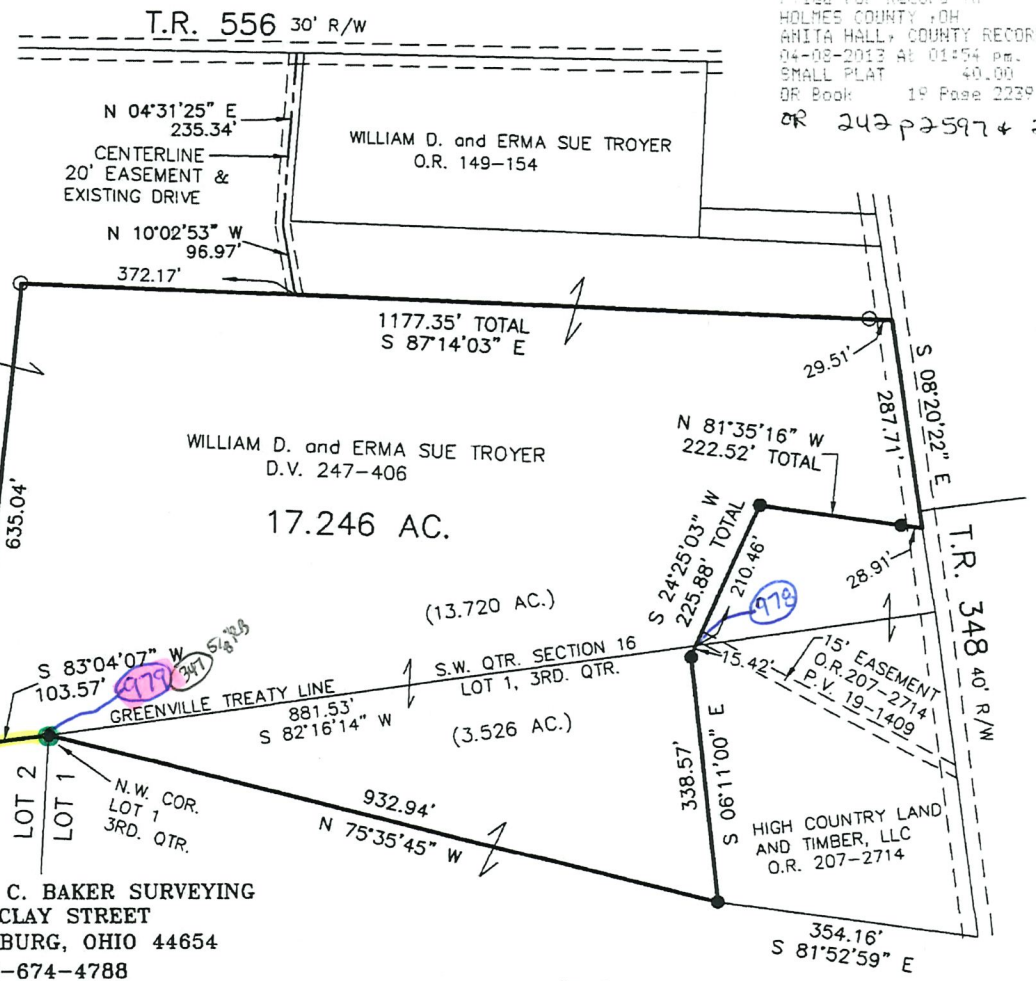


I CERTIFY THIS SURVEY TO BE CORRECT TO THE BEST OF MY KNOWLEDGE.

*Donald C. Baker*

DONALD C. BAKER P.S. 6938  
DATE: FEB. 21, 2013  
FDB\CG  
FILE NAME: WORK4\S-4-13

DONALD C. BAKER SURVEYING  
138 N. CLAY STREET  
MILLERSBURG, OHIO 44654  
PH. 330-674-4788  
FAX 330-674-6027

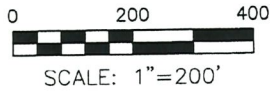


PLAT APPROVED

3/15/2013

PRAIRIE TOWNSHIP  
 S.W. QTR. SECTION 16  
 T-13 N; R-13 W  
 3RD. QTR., LOT 1  
 T-10 N; R-7 W  
 HOLMES COUNTY, OHIO

SURVEYED FOR: AARON TROYER



- STONE FOUND
- 5/8" REBAR FOUND UNLESS OTHERWISE NOTED
- 5/8" REBAR SET WITH I.D. CAP I.D. CAP MARKED "BAKER 6938"

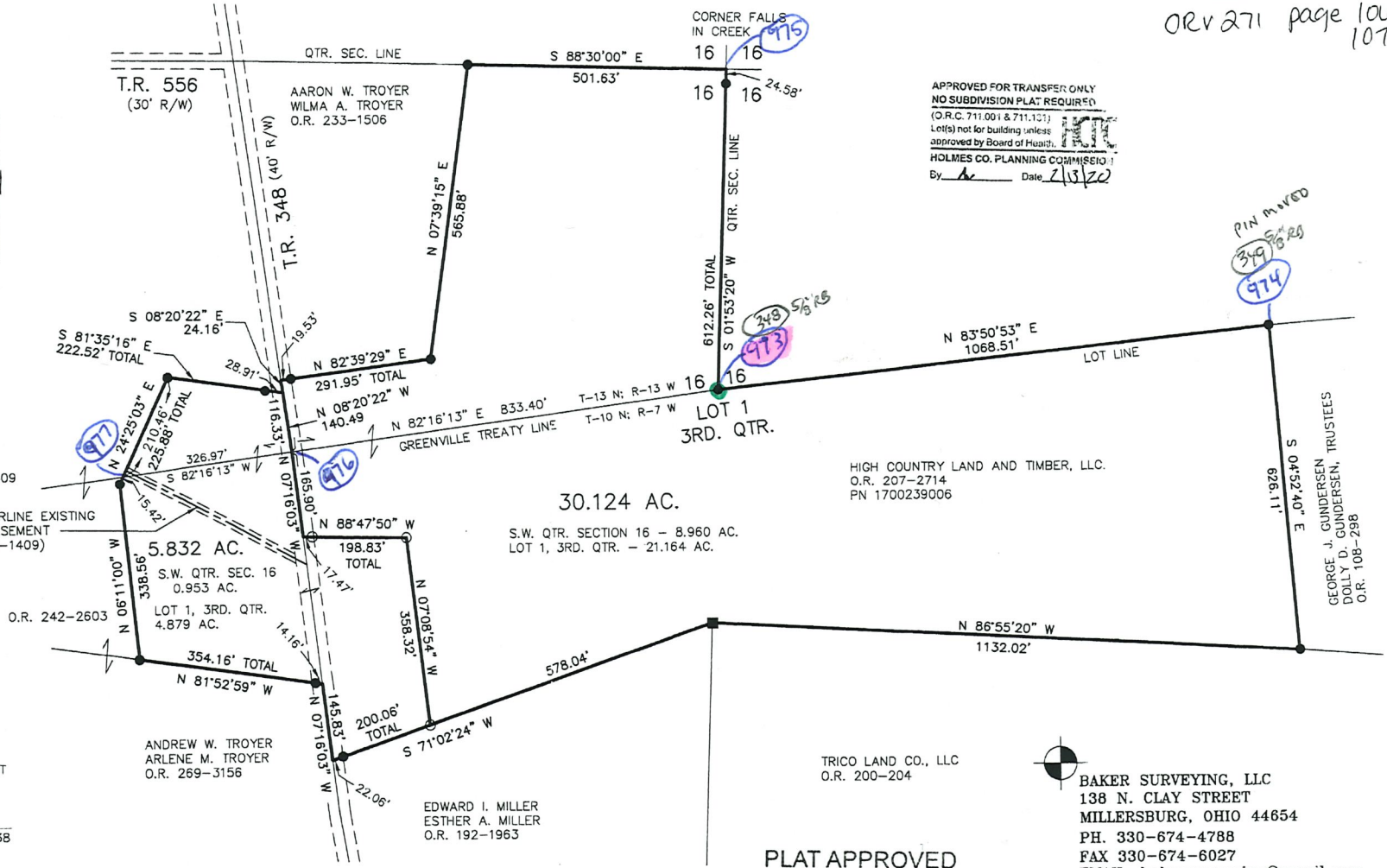
REFERENCES

- O.R. VOL. 108 PAGE 298
- O.R. VOL. 207 PAGE 2714
- O.R. VOL. 200 PAGE 204
- O.R. VOL. 192 PAGE 1963
- O.R. VOL. 269 PAGE 3156
- O.R. VOL. 233 PAGE 1506
- PLAT VOL. 19 PAGE 1409
- PLAT VOL. 19 PAGE 2046
- PLAT VOL. 19 PAGE 843
- BEARINGS FROM PLAT VOL. 19 PAGE 1409



I CERTIFY THIS SURVEY TO BE CORRECT TO THE BEST OF MY KNOWLEDGE.

*Donald C. Baker*  
 DONALD C. BAKER P.S. 6938  
 DATE: OCT. 16, 2019  
 KES/CES  
 FILE NAME: WORK6\S-420-19\CNK



*2041.90'*  
*S-41-21*  
*973-977 ✓*

202000006990  
 B: 19 P: 4011  
 FILED FOR RECORD IN  
 HOLMES COUNTY, OH  
 ANITA HALL, COUNTY RECORDER  
 02/25/2020 02:01 PM  
 SMALL PLAT . 40.00  
 PAGES: 1

*ORV 271 page 1066  
 1071*

APPROVED FOR TRANSFER ONLY  
 NO SUBDIVISION PLAT REQUIRED  
 (O.R.C. 711.001 & 711.101)  
 Let(s) not for building unless  
 approved by Board of Health.  
 HOLMES CO. PLANNING COMMISSION  
 By: *[Signature]* Date: *2/10/20*

*PIN MARKED*  
*349 5/8" RB*  
*974*

HIGH COUNTRY LAND AND TIMBER, LLC.  
 O.R. 207-2714  
 PN 1700239006

GEORGE J. GUNDERSEN, TRUSTEES  
 DOLLY D. GUNDERSEN, TRUSTEES  
 O.R. 108-298

TRICO LAND CO., LLC  
 O.R. 200-204

BAKER SURVEYING, LLC  
 138 N. CLAY STREET  
 MILLERSBURG, OHIO 44654  
 PH. 330-674-4788  
 FAX 330-674-6027  
 EMAIL: bakersurveying@gmail.com

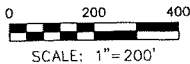
PLAT APPROVED  
*2/10/2020 JP*

PRAIRIE TOWNSHIP  
N.E., S.E. & S.W. QTRS. SECTION 17  
T-13 N; R-13 W  
HOLMES COUNTY, OHIO

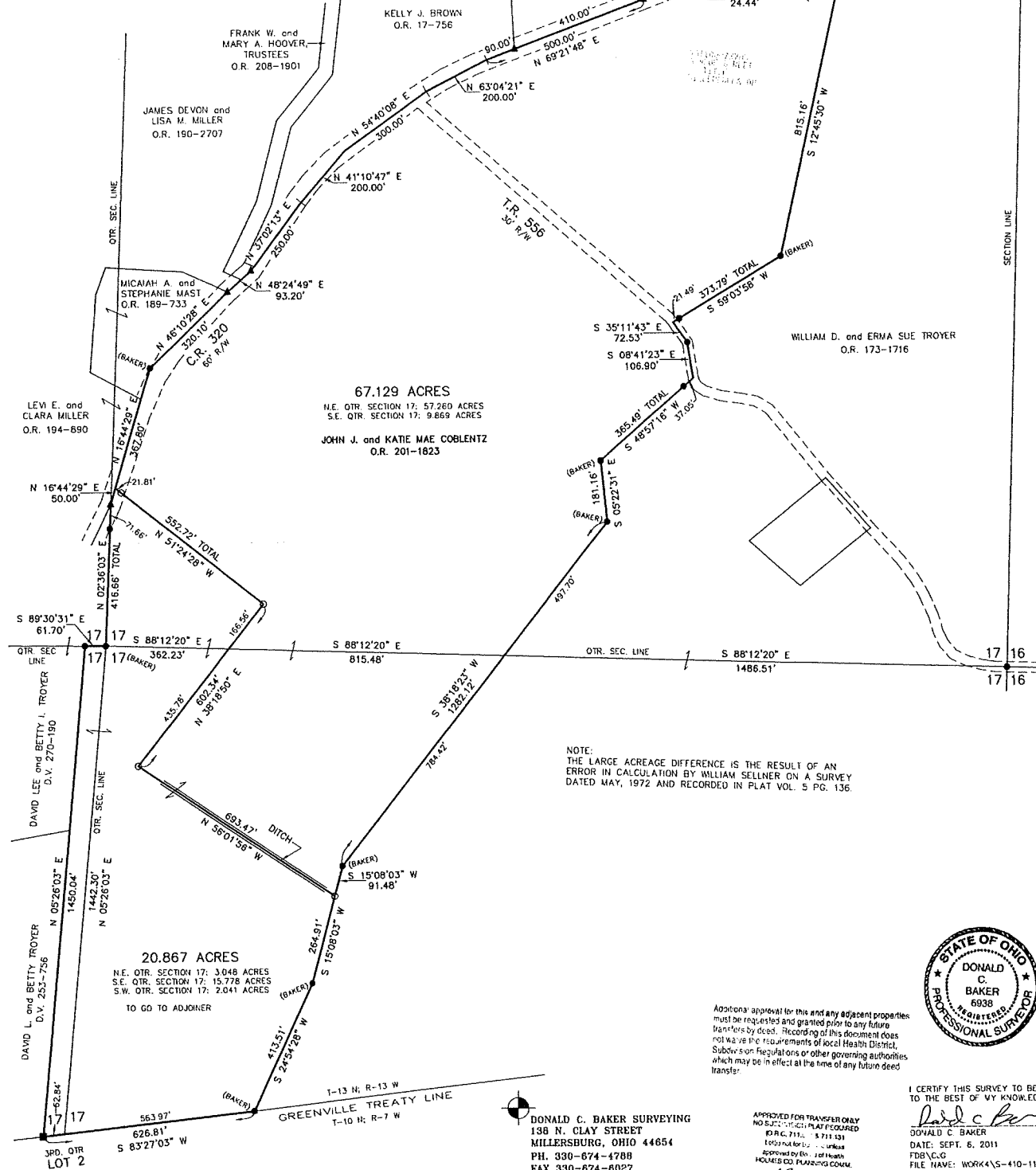
SURVEYED FOR: JOHN COBLENTZ

REFERENCES

- DEED VOL. 253 PAGE 756
- DEED VOL. 270 PAGE 190
- DEED VOL. 280 PAGE 193
- O.R. VOL. 173 PAGE 1716
- O.R. VOL. 201 PAGE 1833
- PLAT VOL. 5 PAGE 136
- PLAT VOL. 13 PAGE 47
- PLAT VOL. 14 PAGE 874
- PLAT VOL. 16 PAGE 874
- PLAT VOL. 19 PAGES 112 & 912
- BEARINGS FROM PLAT VOL. 19 PAGE 112



- STONE FOUND
- ▲ P.K. NAIL FOUND
- ▲ R.R. SPIKE FOUND
- 5/8" REBAR FOUND UNLESS OTHERWISE NOTED
- 5/8" REBAR SET WITH I.D. CAP I.D. CAP MARKED "BAKER 6936"



NOTE:  
THE LARGE ACREAGE DIFFERENCE IS THE RESULT OF AN ERROR IN CALCULATION BY WILLIAM SELLNER ON A SURVEY DATED MAY, 1972 AND RECORDED IN PLAT VOL. 5 PG. 136.



Approval for this and any adjacent properties must be requested and granted prior to any future transfers by deed. Recording of this document does not waive the requirements of local Health District, Subdivision Regulations or other governing authorities which may be in effect at the time of any future deed transfer.

DONALD C. BAKER SURVEYING  
138 N. CLAY STREET  
MILLERSBURG, OHIO 44654  
PH. 330-874-4788  
FAX 330-874-8027

APPROVED FOR TRANSFER ONLY  
NO SURVEYING PLAT REQUIRED  
O.R.C. 711.15 - 711.19  
1972 MILEAGE - 100 Miles  
APPROVED BY: 181 Hours  
HOLMES CO. PLANNING COM.  
By: *CB* Date: 9-28-11

I CERTIFY THIS SURVEY TO BE CORRECT TO THE BEST OF MY KNOWLEDGE.  
*Donald C. Baker*  
DONALD C. BAKER P.S. 6938  
DATE: SEPT. 6, 2011  
FDV:CG  
FILE NAME: WORK4\5-410-11\ERZ

PLAT APPROVED  
9/28/2011

Vol. 13 Page 115

9 9  
16 16

9 10  
16 15

SECTION LINE 2

SECTION CORNER

PRAIRIE TOWNSHIP  
N.E. & S.E. QTR. SECTION 16  
TWP. 13N RANGE 13W  
HOLMES COUNTY, OHIO

0 100 200 400  
SCALE: 1" = 200'

- STONE FOUND
- IRON PIN FOUND
- 3/8" REBAR WITH I.D. CAP SET
- I.D. CAP MARKED "BAKER 6938"

REFERENCES:

PLAT VOL. 7 PAGE 224  
DEED VOL. 210 PAGE 506  
DEED VOL. 253 PAGE 82 - DEED VOL. 179 PAGE 270  
PLAT VOL. 12 PAGE 314  
BEARINGS FROM PLAT VOL. 11 PAGE 30

S-41-21 ✓  
961-972

348-245 2697.86'  
970-961 2697.90'  
967-961 731.04'  
242-245 731.06'  
944-348 2697.95'

57.562 ACRES

N.E. QTR. - 48.465 ACRES  
S.E. QTR. - 9.097 ACRES

GRANTOR: BANDS CO., INC.  
210-506

14.074 ACRES

N.E. QTR. - 11.118 ACRES  
S.E. QTR. - 2.956 ACRES

1.288 ACRES

972

962

961

245

970

348

977

969

968

966

249

967

964

965

963

SPLIT APPROVED # 200130

This plat not approved for any use that generates wastewater. 8/7/90



I CERTIFY THIS SURVEY TO BE CORRECT TO THE BEST OF MY KNOWLEDGE.

Donald C. Baker  
DONALD C. BAKER P.S. 6938  
4321 T.R. 252  
GLENNMOUNT, OHIO

168856  
Deed Vol. 248 Pg. 272  
AUG 14 1990  
Records 115 15 1990  
Plat Vol 13 Pg. 115

AT 256 00000 AM  
Holmes Co. Ohio Fee \$21.60  
Pg. 115 Recorder Richard Boychen R.R.

JULY 11, 1990

PLAT APPROVED



