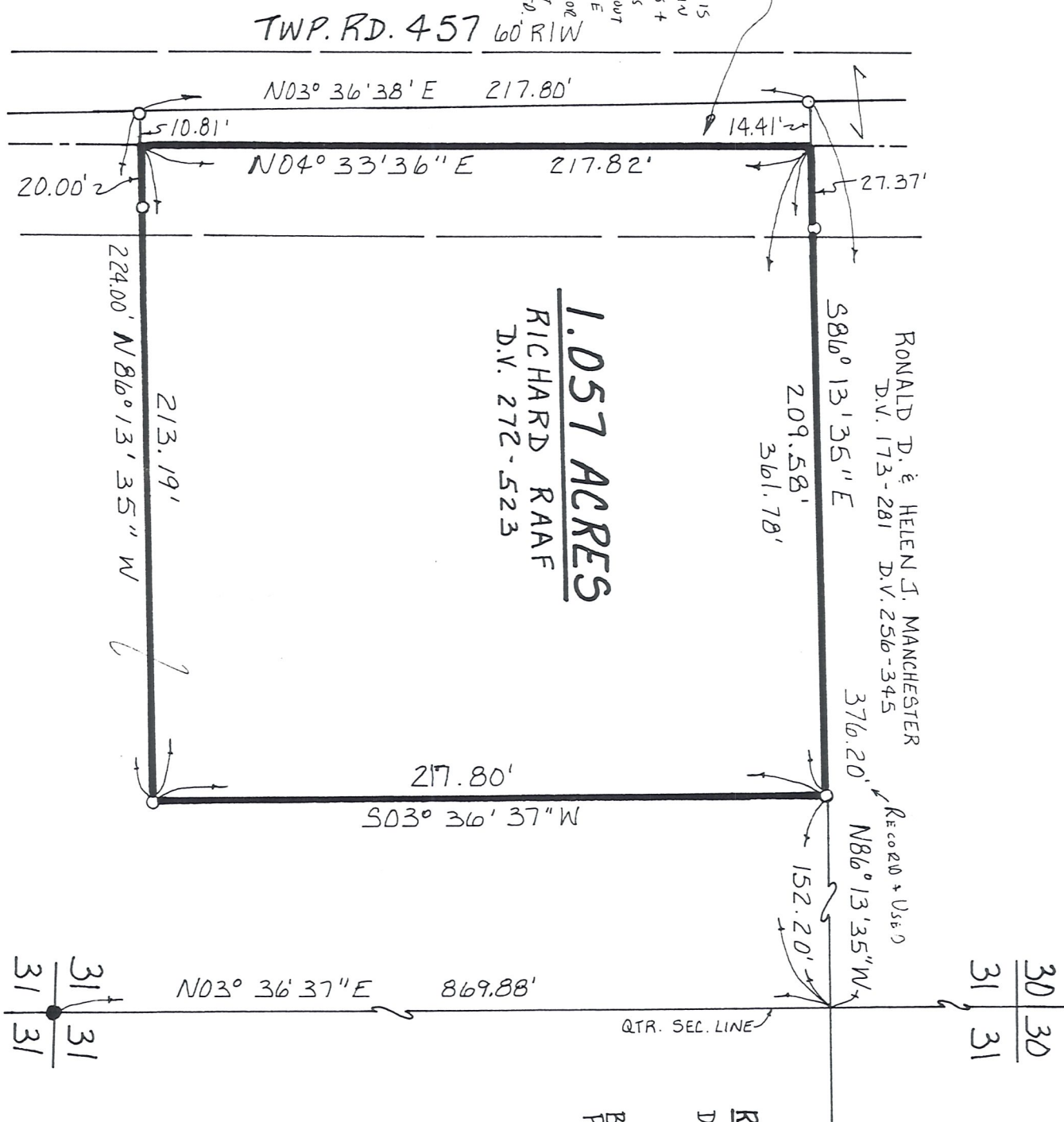


NOTE:  
THIS AREA IS  
INCLUDED IN  
BOTH RAAF'S +  
MANCHESTER'S  
DEEDS, WITHOUT  
FOR THEIR TITLE  
RESEARCH SHOULD  
RIGHTS SHOULD  
BE DETERMINED.



**1.057 ACRES**  
**RICHARD RAAF**  
D.V. 272-523

RONALD D. & HELEN J. MANCHESTER  
D.V. 173-281 D.V. 256-345

30  
31  
31

31  
31  
31


**REFERENCES:**

DEED VOL. 272	PAGE 523
" "	256 " 345
" "	45 " 185
" "	173 " 281


BEARINGS FROM  
PLAT VOL. 10 PAGE 244

RECEIVED  
MAR 26 1999  
Hol. Co. Tax Map Office

**WASHINGTON TOWNSHIP**  
**N.W. QTR. SECTION 31**  
**T-20N; R-15W**  
**HOLMES COUNTY, OHIO**



- IRON PIN FOUND
- SIB REBAR WITH I.D. CAP SET
- I.D. CAP MARKED "BAKER 6938"



I CERTIFY THIS SURVEY TO BE CORRECT  
TO THE BEST OF MY KNOWLEDGE.

*J. D. Darr*  
**JAMIE D. DARR** P.S. 7755

**DONALD C. BAKER SURVEYING**  
138 N. CLAY ST.  
MILLERSBURG, OHIO 44654  
PH: (330) 674-4788

MARCH 18, 1999 # 17699-FJM  
F.C.L. - J.D. DARR