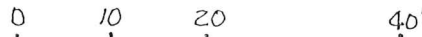


REFERENCES:

DEED VOL. 272 PAGE 112  
" " 249 " 373

OFFICIAL RECORD VOL. 6 PAGE 591

BEARINGS FROM PLAT VOL. 12  
PAGE 558



SCALE: 1" = 20'

- P.K. NAIL FOUND
- IRON PIN FOUND
- 5/8" REBAR WITH I.D. CAP SET
- I.D. CAP MARKED "BAKER 6938"


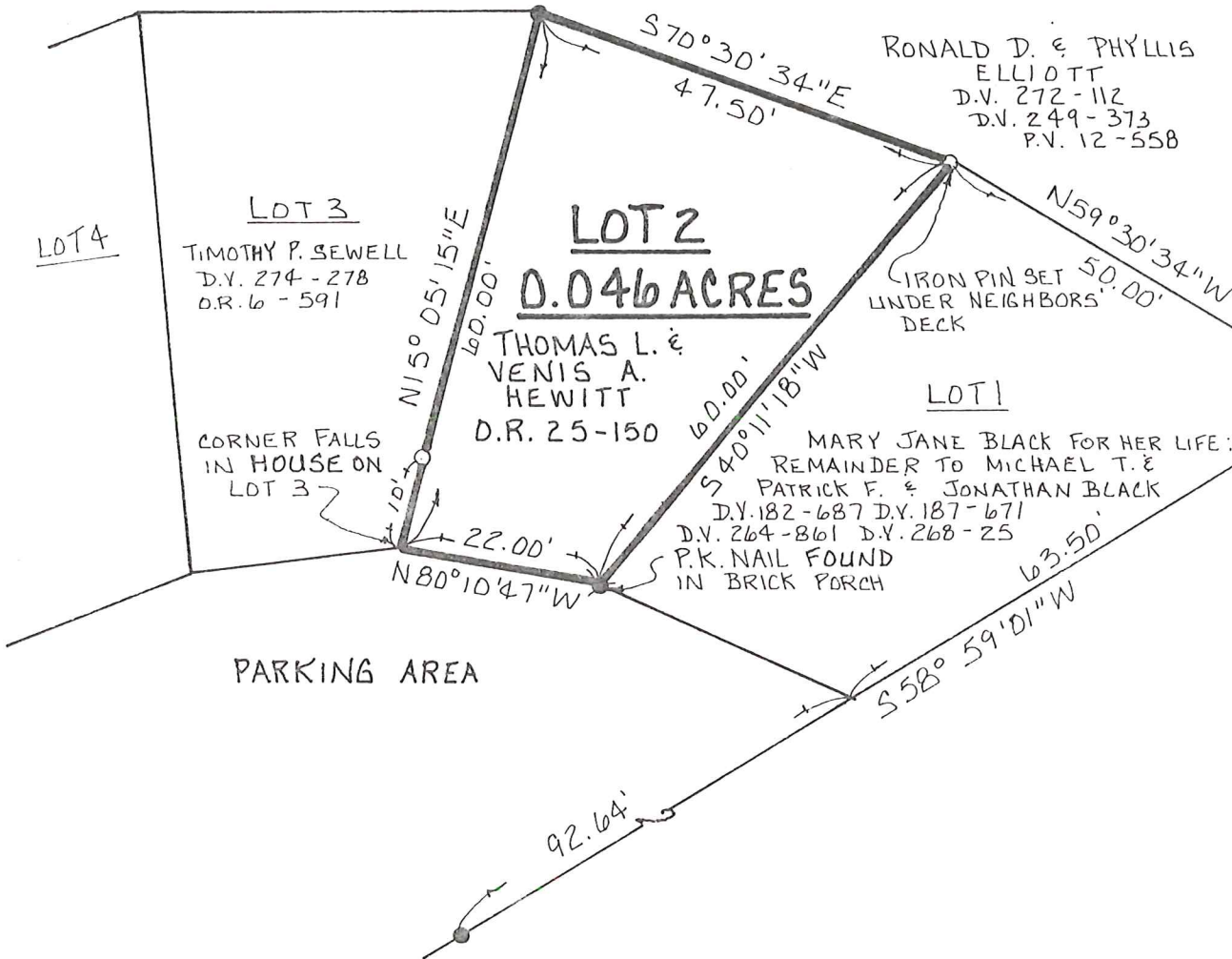


RETRACEMENT SURVEY  
 LAKEVIEW PARK SUBDIVISION NO. 3  
 LOT 2 (PLAT VOL. 1 PAGE 389 & 390)  
 WASHINGTON TOWNSHIP  
 S.W. QTR. SECTION 25  
 T-20N; R-15W  
 HOLMES COUNTY, OHIO  
 (SURVEYED FOR TOM HEWITT)

RECEIVED

AUG 1 1999

Hol. Co. Tax Map Office



I CERTIFY THIS SURVEY TO BE CORRECT TO THE BEST OF MY KNOWLEDGE.

JAMIE D. DARR P.S. 7755  
DONALD C. BAKER SURVEYING

138 N. CLAY ST.  
MILLERSBURG, OHIO 44654  
PH: (330) 674-4788

AUGUST 4, 1999

# 44999-FJM  
F.C.C.-J.D. DARR