


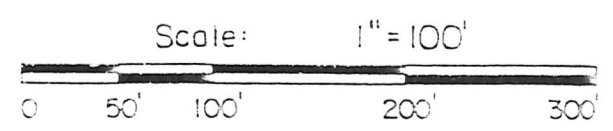
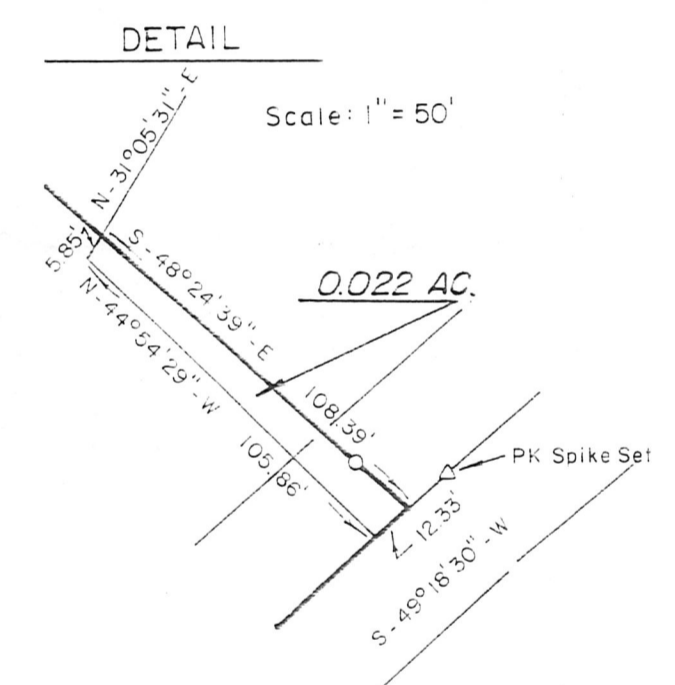
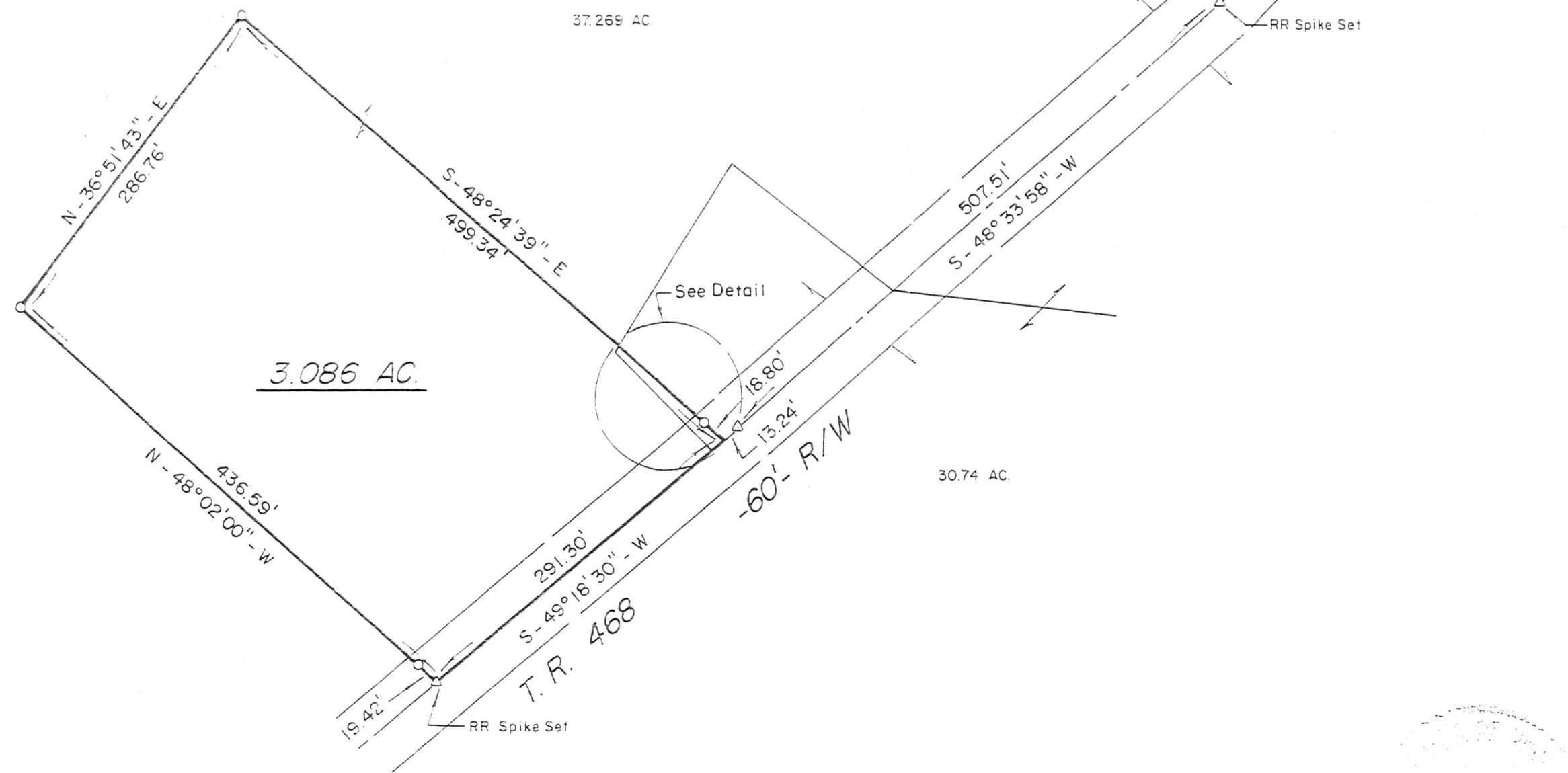
SURVEY PLAT of a 3.086 ACRE PARCEL

SE QUARTER of SECTION 3
 T-19-N, R-15-W
 Washington Township
 HOLMES COUNTY, OHIO



Grantor: William Fred & Mary Ann Wise
 Vol. 159 Pg. 392

- ▲ RR Spike Fd. In Roadway
- Iron Pipe Or Pin Fd.
- 5/8" x 30" Bar With Yellow Plastic Cap
 Marked RUDOLPH Set
 6449



I Certify This Survey And Plat To Be
 Correct To The Best Of My Knowledge.

3/28/95 *Ronald G. Rudolph*
 Date Ronald G. Rudolph P.S. No. 6449
 R.G. RUDOLPH SURVEYING, INC.
 384 W. Liberty St.
 Wooster, Ohio 44691
 (216) 262-0798
 Job No. 9003