

PROPERTY LINE SURVEY
 VILLAGE OF WALNUT CREEK
 OUTLOT 3

AUG 17 11 AM '07

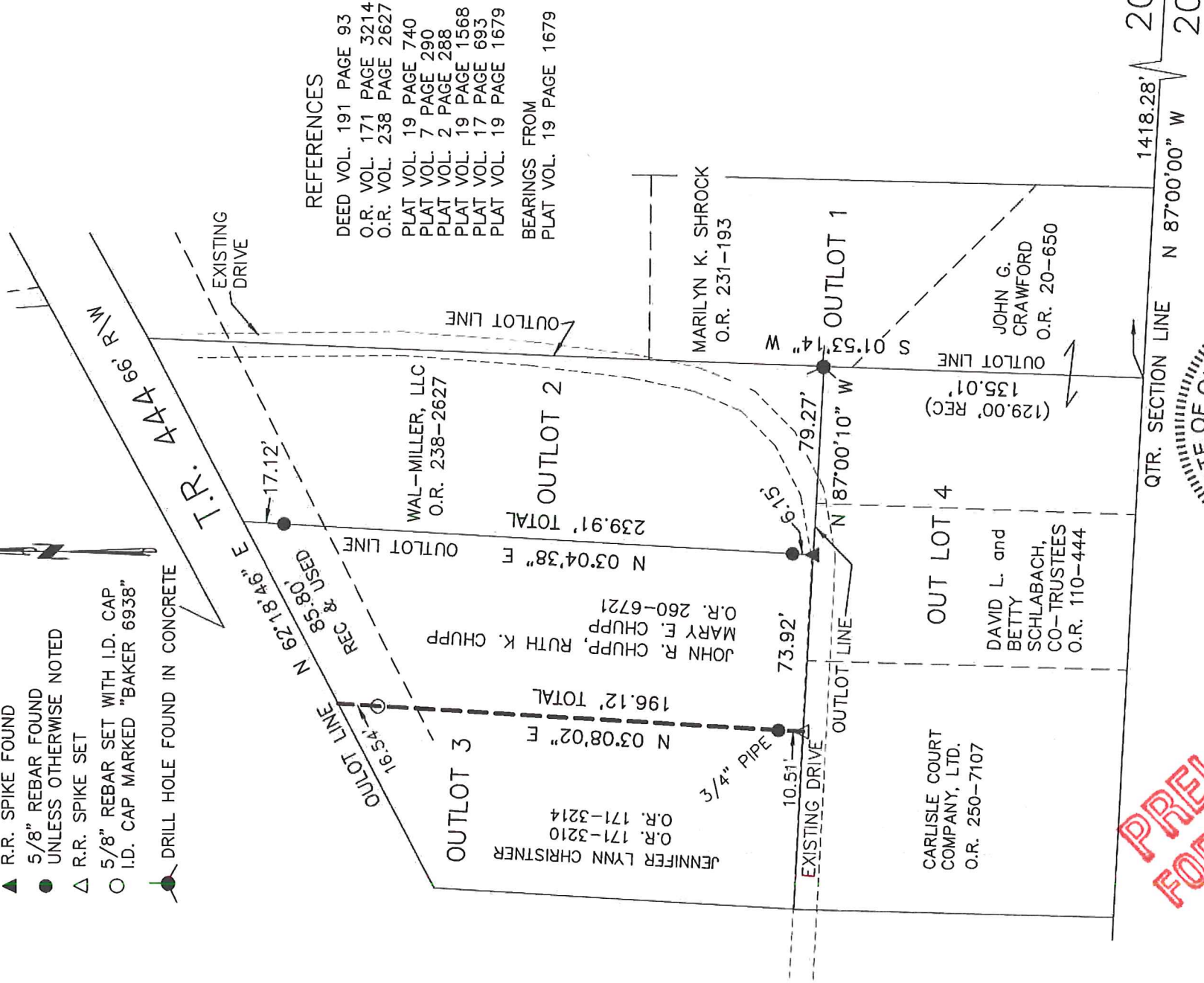
WALNUT CREEK TOWNSHIP
 N.W. QTR. SECTION 20
 T-9 N; R-5 W
 HOLMES COUNTY, OHIO

SURVEYED FOR: JOHN CHUPP



SCALE: 1" = 60'

- ▲ R.R. SPIKE FOUND
- 5/8" REBAR FOUND
- UNLESS OTHERWISE NOTED
- △ R.R. SPIKE SET
- 5/8" REBAR SET WITH I.D. CAP
- I.D. CAP MARKED "BAKER 6938"
- DRILL HOLE FOUND IN CONCRETE



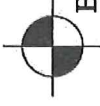

REFERENCES

- DEED VOL. 191 PAGE 93
- O.R. VOL. 171 PAGE 3214
- O.R. VOL. 238 PAGE 2627
- PLAT VOL. 19 PAGE 740
- PLAT VOL. 7 PAGE 290
- PLAT VOL. 2 PAGE 288
- PLAT VOL. 19 PAGE 1568
- PLAT VOL. 17 PAGE 693
- PLAT VOL. 19 PAGE 1679
- BEARINGS FROM
- PLAT VOL. 19 PAGE 1679

PRELIMINARY FOR REVIEW ONLY

I CERTIFY THIS SURVEY TO BE CORRECT TO THE BEST OF MY KNOWLEDGE.

Donald C. Baker
 DONALD C. BAKER P.S. 6938
 DATE: AUGUST 16, 2007
 FDB\VJD
 FILE NAME: WORK4\S-413-17



BAKER SURVEYING, LLC
 138 N. CLAY STREET
 MILLERSBURG, OHIO 44654
 PH. 330-674-4788
 FAX 330-674-6027