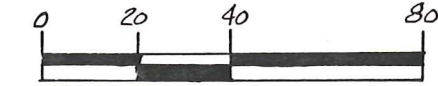
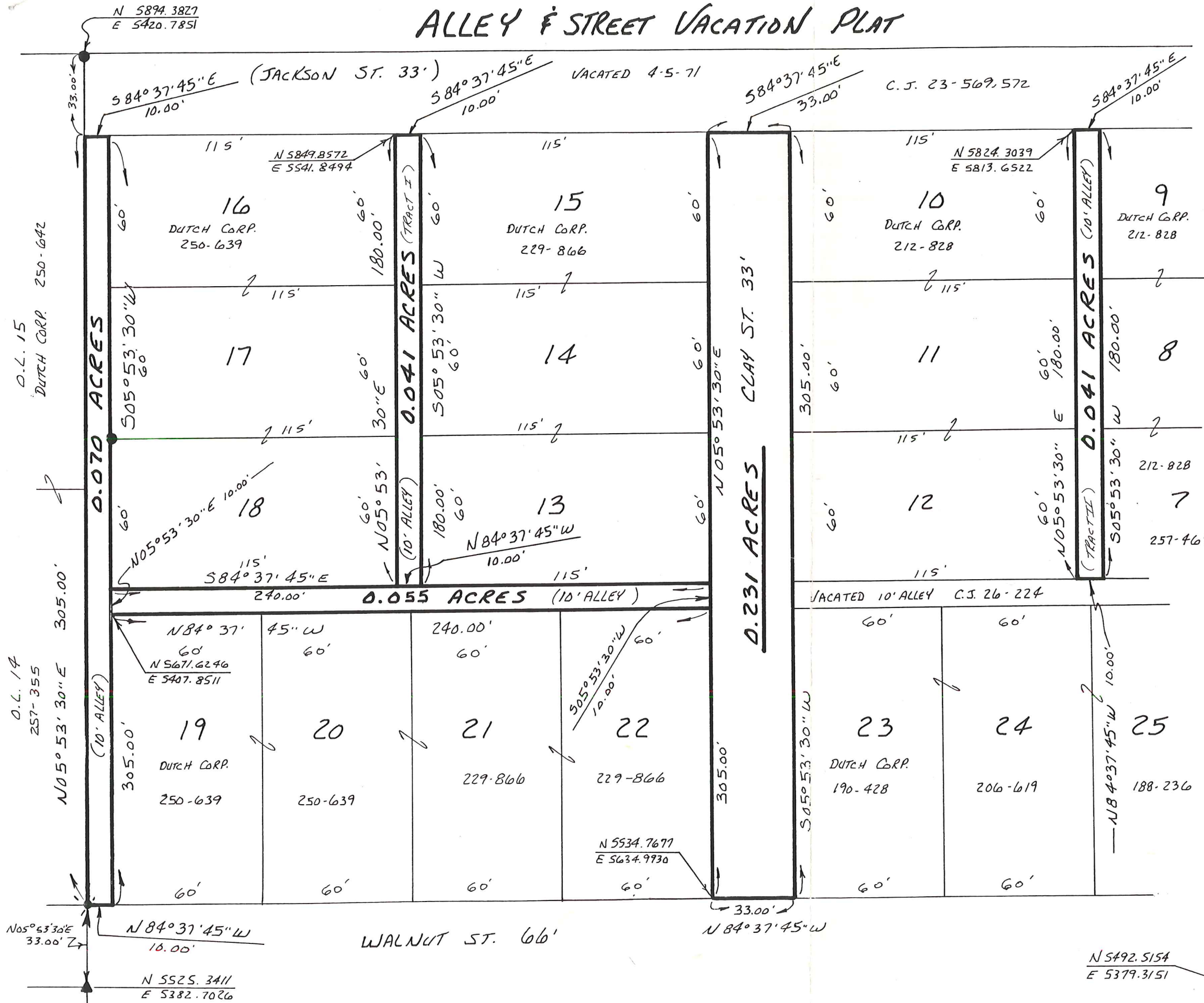


ALLEY & STREET VACATION PLAT

VILLAGE OF WALNUT CREEK

WALNUT CREEK TOWNSHIP
S.W. QTR. SECTION 20
T-9N; R-5W
HOLMES COUNTY, OHIO



SCALE: 1" = 40'

- IRON PIN FOUND
- P.K. NAIL FOUND
- ▲ RR SPIKE FOUND


REFERENCES:

- DEED VOL. 236 PAGE 182
- DEED VOL. 211 PAGE 356
- DEED VOL. 244 PAGE 703

BEARINGS FROM DEED VOL. 250 PAGE 642

NOTE:

LOTS 13, 14, 15, 16, 17, 18, 19, 20 & 21
IN AREA UNDER CONSTRUCTION
LOTS 10, 11, 12, 22, 23 & 24 IN PAVED PARKING LOT
INFORMATION ON THIS PLAT BASED UPON A
FIELD SURVEY



I CERTIFY THIS SURVEY TO BE
CORRECT TO THE BEST OF MY
KNOWLEDGE.

Donald C. Baker
DONALD C. BAKER P.S. 6938
5958 T.R. 322
MILLERSBURG, OHIO 44654
PH. (216) 674-4788

DECEMBER 28, 1992

55292-MLS

N 5492.5154
E 5379.3151

IP FD AT N.E. COR. LOT 64