

THE COSHOCTON LAND SURVEYING SERVICE

233 S. FOURTH ST.

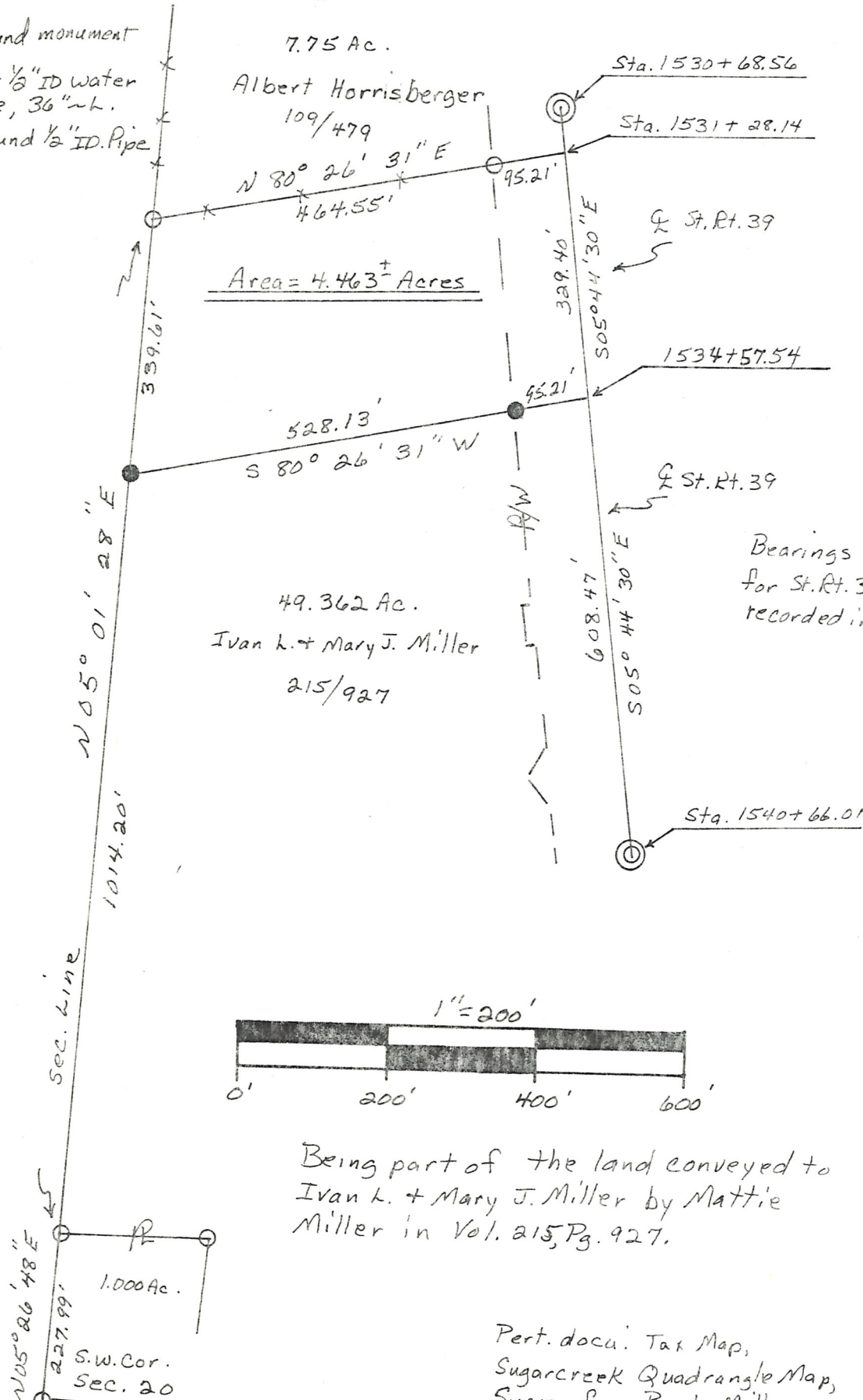
COSHOCTON, OHIO 43812

BEING PART OF: LOT ~
 SEC. 20, SW 1/4
 QUAR. 4th.
 T 9 N, R 5 W
 TOWNSHIP Walnut Creek
 COUNTY Holmes, Ohio, U.S.M.L.

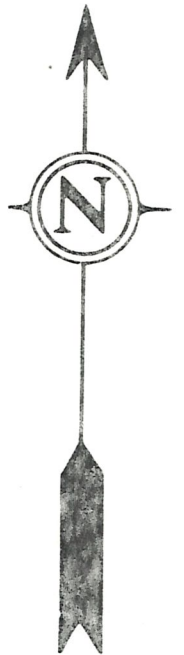
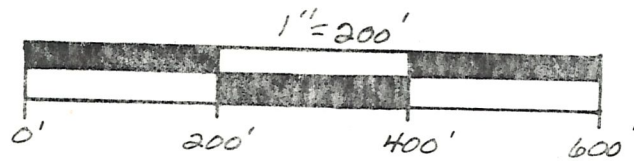
SURVEY FOR: Randy Troyer
 (land of Ivan L. Miller)
 DATE: March, 1982

SCALE: 1" = 200'

- ⊙ ~ Found monument
- ~ Set 1/2" ID water pipe, 36" ~ h.
- ~ Found 1/2" ID Pipe



Bearings based on Q Plans
 for St. Rt. 39-28.57 +
 recorded in P.B. 4, Pg. 36.



Being part of the land conveyed to
 Ivan L. + Mary J. Miller by Mattie
 Miller in Vol. 215, Pg. 927.

Pert. docu. Tax Map,
 Sugarcreek Quadrangle Map,
 Survey for Paul Miller
 dated 10/81 and all deeds
 as shown.

MAP OFFICE COPY

I hereby certify the above plat to be correct to the best of my knowledge and belief.

Subject To All Easements

And Rights-Of-Way, Public

And Private, Of Record

THE COSHOCTON LAND SURVEYING SERVICE

[Signature]
 REGISTERED SURVEYOR 5935

