

WALNUT CREEK TOWNSHIP  
 1ST. QTR., LOT 18  
 T-9 N; R-5 W  
 HOLMES COUNTY, OHIO

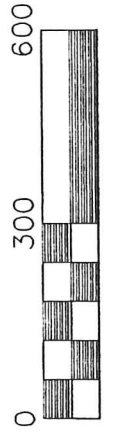
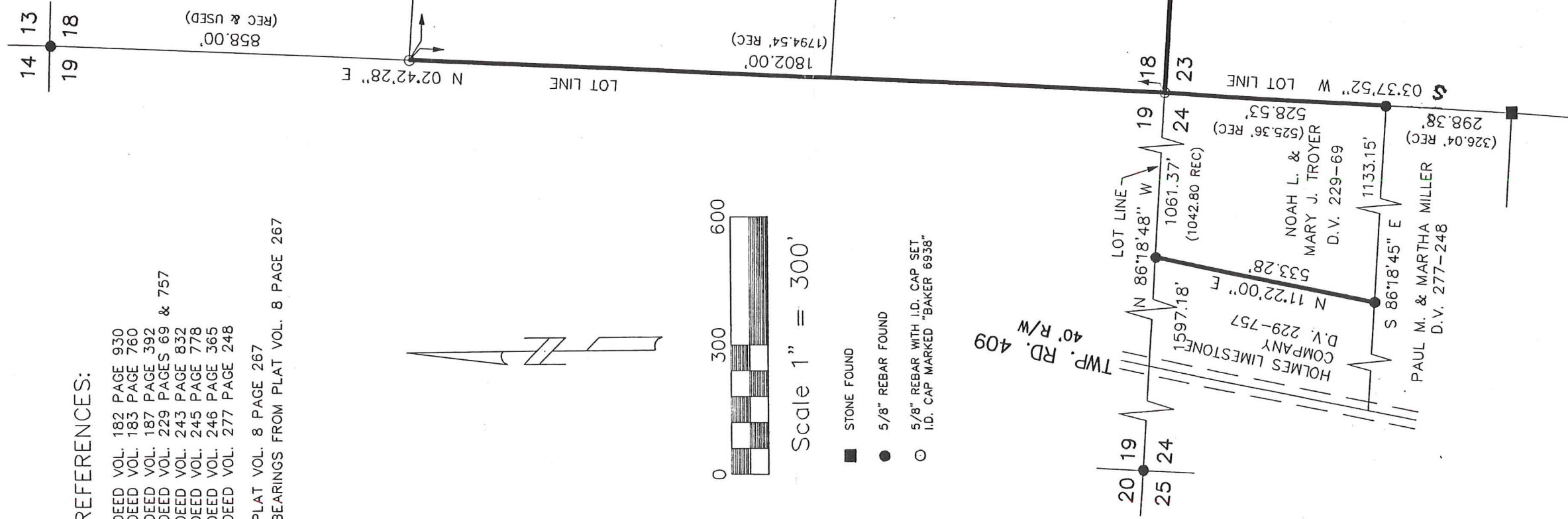
SURVEYED FOR: HOLMES LIMESTONE COMPANY

PROPERTY LINE SURVEY

REFERENCES:

- DEED VOL. 182 PAGE 930
- DEED VOL. 183 PAGE 760
- DEED VOL. 187 PAGE 392
- DEED VOL. 229 PAGES 69 & 757
- DEED VOL. 243 PAGE 832
- DEED VOL. 245 PAGE 778
- DEED VOL. 246 PAGE 365
- DEED VOL. 277 PAGE 248

PLAT VOL. 8 PAGE 267  
 BEARINGS FROM PLAT VOL. 8 PAGE 267




Scale 1" = 300'

- STONE FOUND
- 5/8" REBAR FOUND
- 5/8" REBAR WITH I.D. CAP SET. I.D. CAP MARKED "BAKER 6938"



I CERTIFY THIS SURVEY TO BE CORRECT TO THE BEST OF MY KNOWLEDGE.

*Donald C. Baker*  
 DONALD C. BAKER P.S. 6938  
 DATE: NOV. 21, 2002 FCC/FDB  
 File Name: C:\JOBS1\S-859-02\ERZ

 DONALD C. BAKER SURVEYING  
 138 N. CLAY ST.  
 MILLERSBURG, OHIO 44654  
 PH. 330-674-4788  
 FAX 330-674-6027