


WALNUT CREEK TOWNSHIP
S.E. & S.W. QTR. SECTION 17
N.E. QTR. SECTION 24
T-9 N; R-4 W
HOLMES COUNTY, OHIO

SURVEYED FOR: LEON TROYER

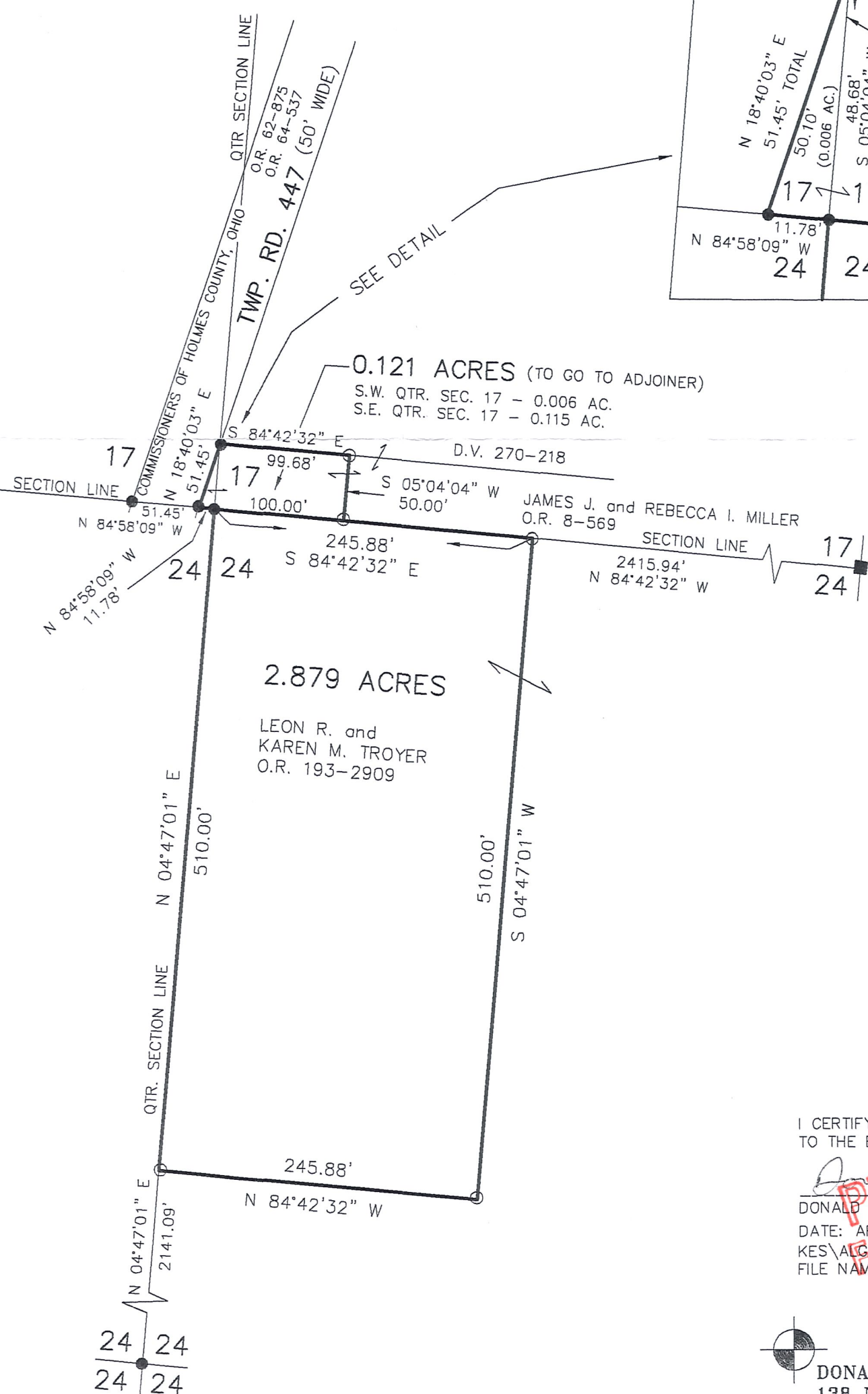
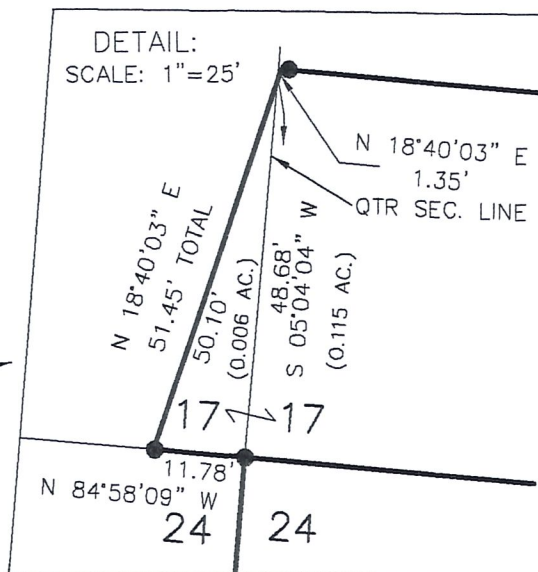


SCALE: 1"=100'

- 5/8" REBAR FOUND
UNLESS OTHERWISE NOTED
- 5/8" REBAR SET WITH I.D. CAP
I.D. CAP MARKED "BAKER 6938"
- STONE FOUND

REFERENCES

O.R. VOL. 193 PAGE 2909
O.R. VOL. 8 PAGE 589
PLAT VOL. 16 PAGE 669
BEARINGS FROM PLAT VOL. 16 PAGE 669



I CERTIFY THIS SURVEY TO BE CORRECT TO THE BEST OF MY KNOWLEDGE.

DONALD C. BAKER P.S. 6938
DATE: APRIL 15, 2009
KES/ALG
FILE NAME: WORK4\S-143-09

PRELIMINARY FOR REVIEW ONLY

DONALD C. BAKER SURVEYING
138 N. CLAY STREET
MILLERSBURG, OHIO 44654
PH. 330-674-4788
FAX 330-674-6027