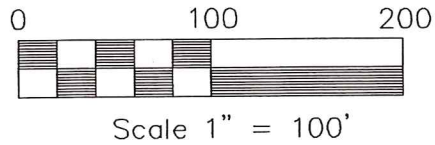


**RAYMAR ACRES ALLOT. NO. 1
(P.15-34) PART OF LOT 2**

**WALNUT CREEK TOWNSHIP
N.W. QTR. SECTION 15
T-9 N; R-4 W
HOLMES COUNTY, OHIO**
SURVEYED FOR: REUBEN YODER


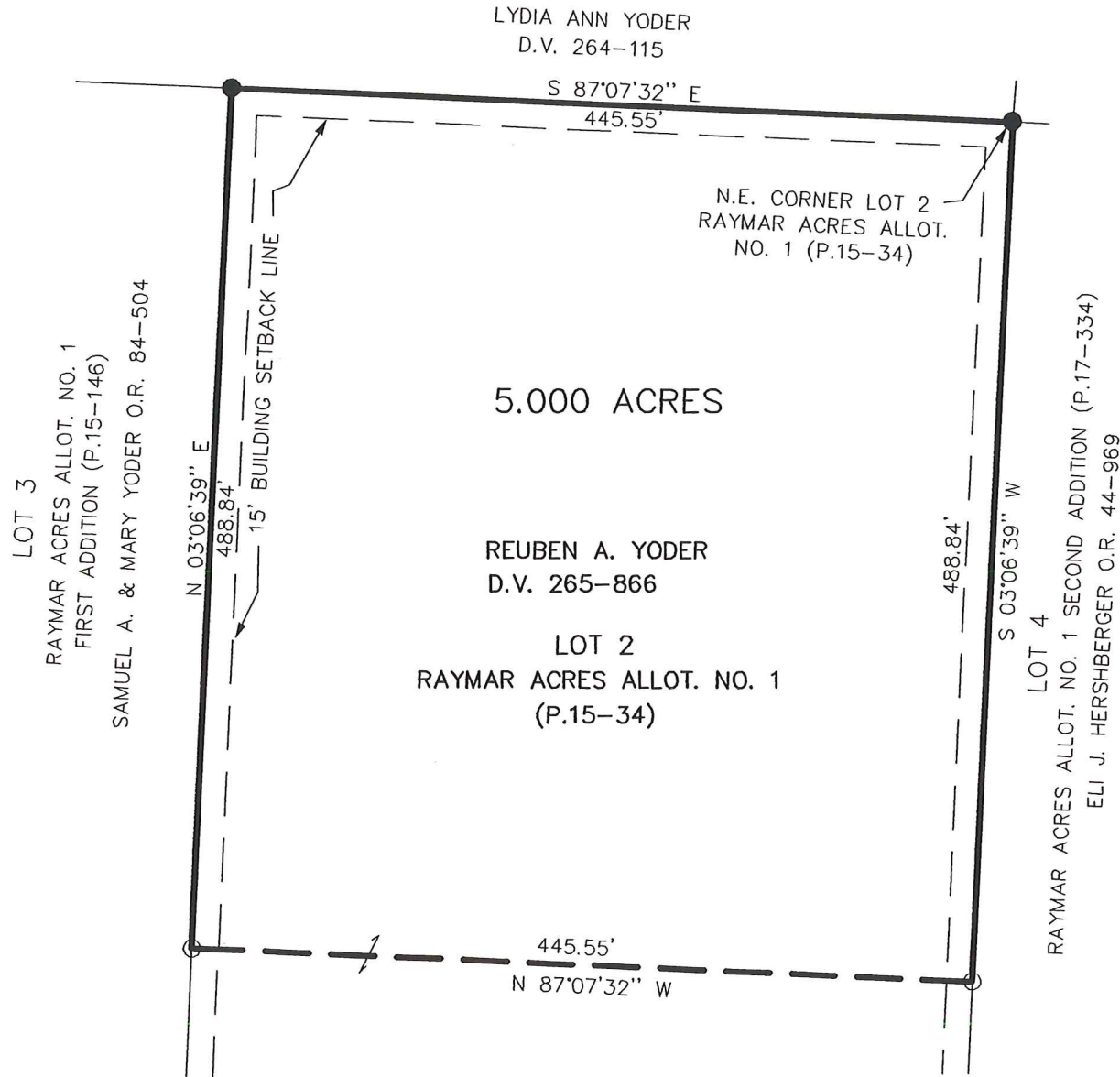


- 5/8" REBAR FOUND
UNLESS OTHERWISE NOTED
- 5/8" REBAR WITH I.D. CAP SET,
I.D. CAP MARKED "BAKER 6938"

REFERENCES:

- DEED VOL. 265 PAGE 866
- O.R. VOL. 84 PAGE 504
- PLAT VOL. 15 PAGE 34
- PLAT VOL. 15 PAGE 146
- PLAT VOL. 17 PAGE 334

BEARINGS FROM
PLAT VOL. 15 PAGE 34



I CERTIFY THIS SURVEY TO BE CORRECT
TO THE BEST OF MY KNOWLEDGE.

Donald C. Baker
DONALD C. BAKER P.S. 6938

FCC\JDD DATE: MARCH 21, 2003
File Name: C:\JOBS1\S-134A03\MLD



DONALD C. BAKER SURVEYING
138 N. CLAY ST.
MILLERSBURG, OHIO 44654
PH. 330-674-4788
FAX 330-674-6027

RECEIVED
MAR 26 2003
Hol. Co. Tax Map Office