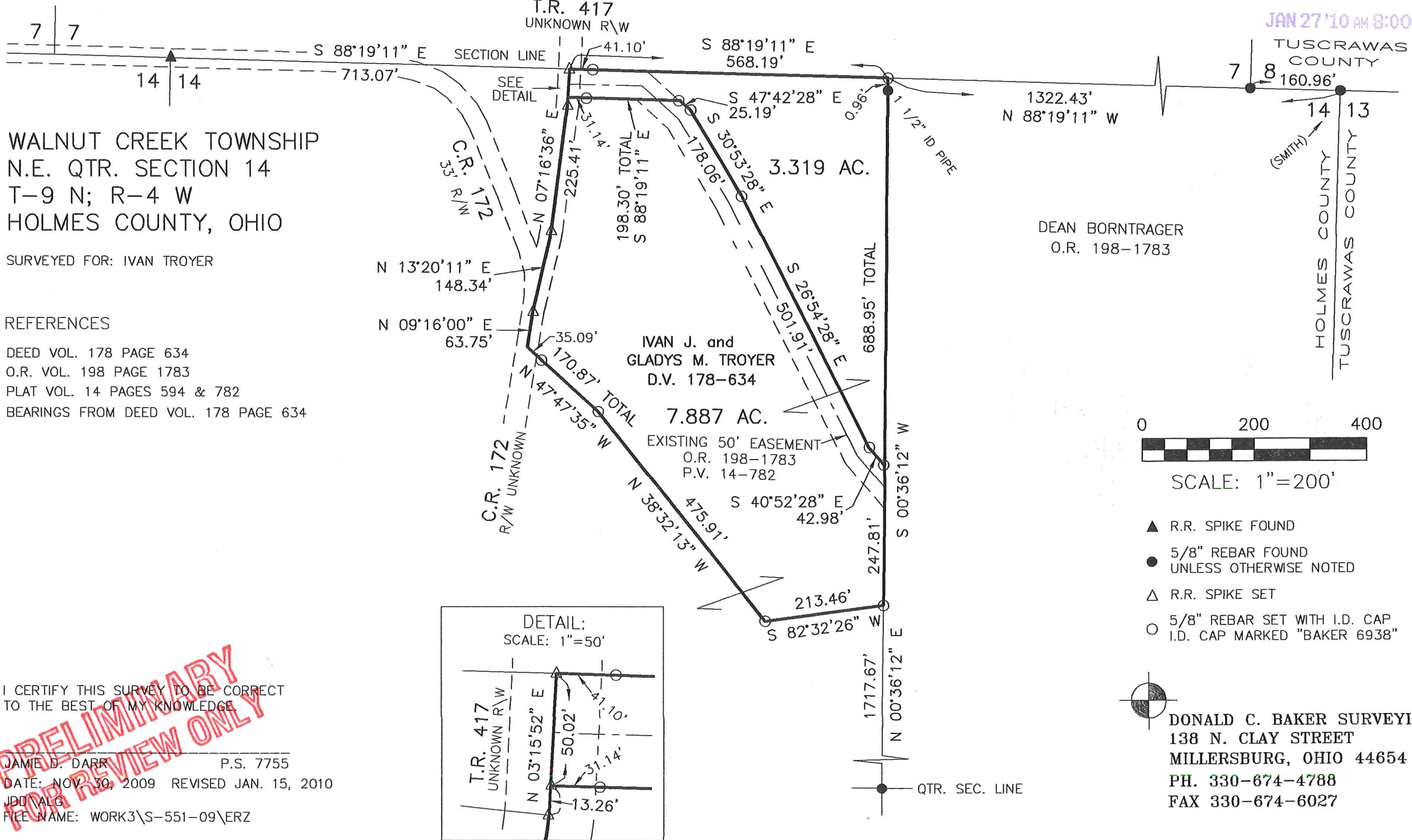


JAN 27 '10 AM 8:00



WALNUT CREEK TOWNSHIP
 N.E. QTR. SECTION 14
 T-9 N; R-4 W
 HOLMES COUNTY, OHIO

SURVEYED FOR: IVAN TROYER

REFERENCES

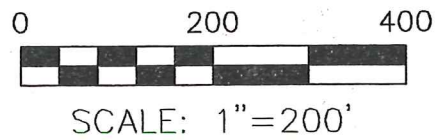
- DEED VOL. 178 PAGE 634
- O.R. VOL. 198 PAGE 1783
- PLAT VOL. 14 PAGES 594 & 782
- BEARINGS FROM DEED VOL. 178 PAGE 634

IVAN J. and
 GLADYS M. TROYER
 D.V. 178-634

7.887 AC.

EXISTING 50' EASEMENT
 O.R. 198-1783
 P.V. 14-782

DEAN BORINTRAGER
 O.R. 198-1783

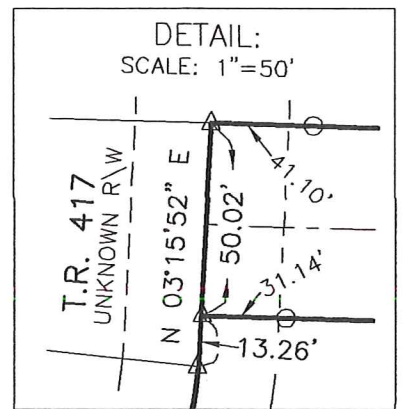


- ▲ R.R. SPIKE FOUND
- 5/8" REBAR FOUND UNLESS OTHERWISE NOTED
- △ R.R. SPIKE SET
- 5/8" REBAR SET WITH I.D. CAP I.D. CAP MARKED "BAKER 6938"

DONALD C. BAKER SURVEYING
 138 N. CLAY STREET
 MILLERSBURG, OHIO 44654
 PH. 330-674-4788
 FAX 330-674-6027

I CERTIFY THIS SURVEY TO BE CORRECT TO THE BEST OF MY KNOWLEDGE.

JAMIE D. DARR P.S. 7755
 DATE: NOV. 30, 2009 REVISED JAN. 15, 2010
 JDD/VALG
 FILE NAME: WORK3\S-551-09\ERZ



PRELIMINARY FOR REVIEW ONLY