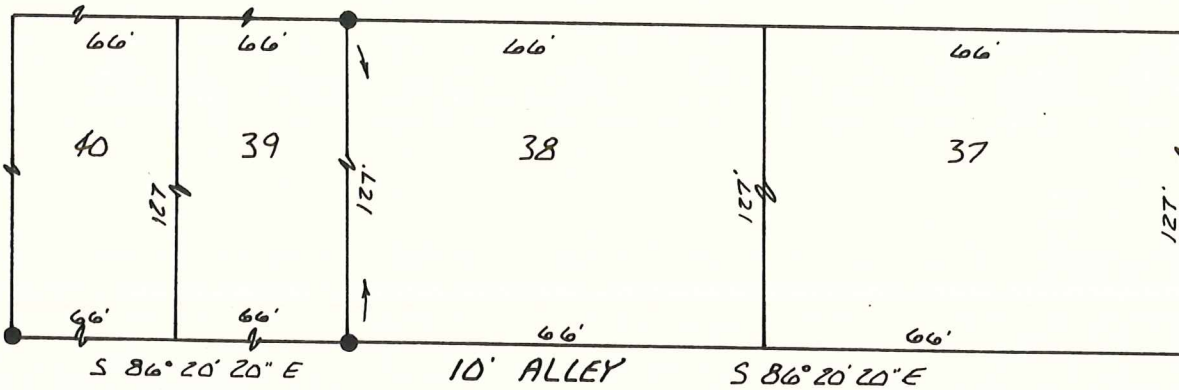



JACKSON ST. 66'



VILLAGE OF MT. HOPE
PART OF LOTS 35 & 36
HOLMES COUNTY, OHIO

SURVEYED FOR: NOAH RABER

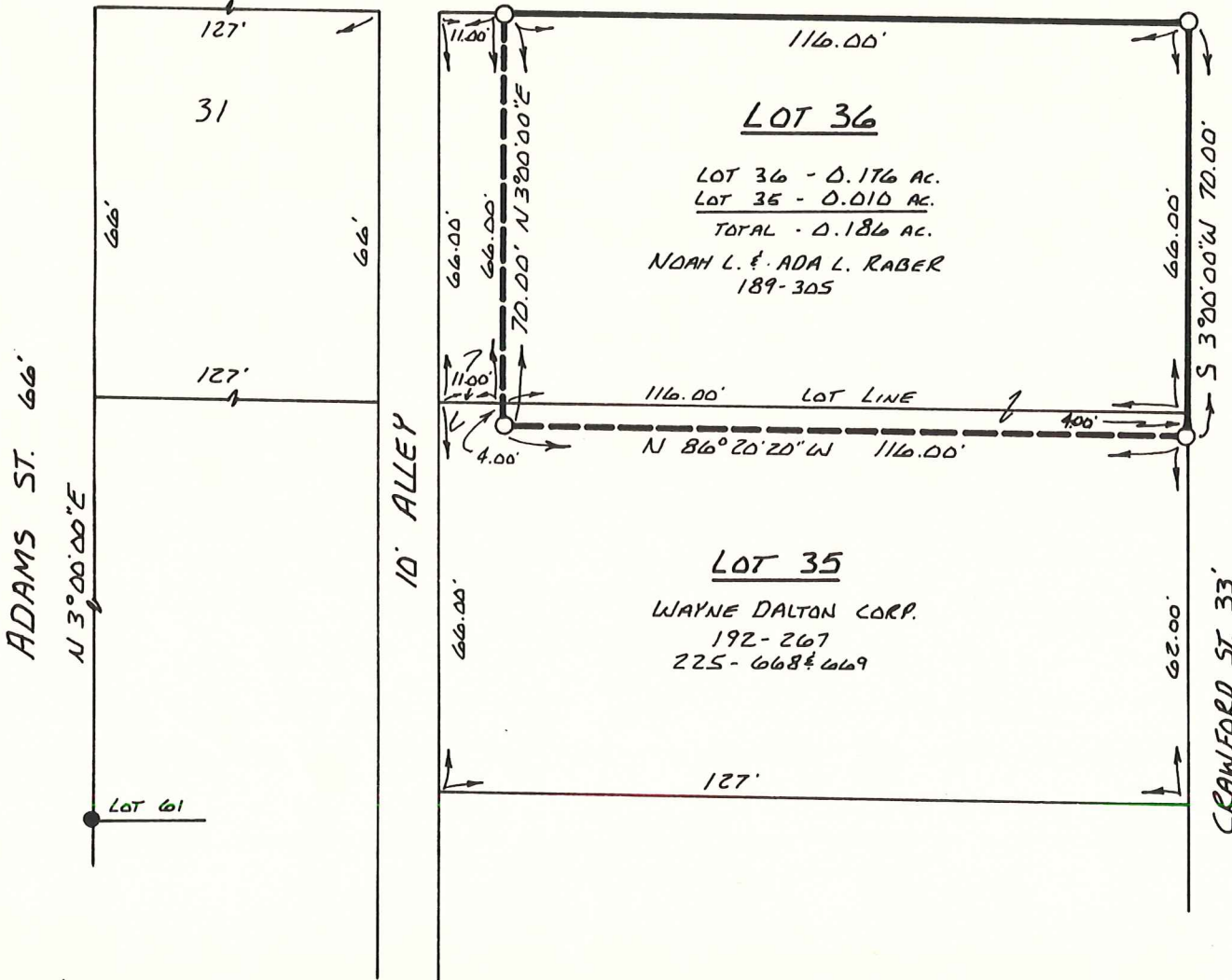


SCALE: 1" = 30'

- IRON PIN FOUND
- 5/8" REBAR WITH I.D. CAP SET
I.D. CAP MARKED "BAKER 6938"

REFERENCES:

DEED VOL. 1 PAGE 236
BEARINGS FROM PLAT VOL. 3
PAGE 16
VARIOUS DEEDS AS SHOWN




LOT 36

LOT 36 - 0.176 AC.
LOT 35 - 0.010 AC.
TOTAL - 0.186 AC.
NOAH L. & ADA L. RABER
189-305

LOT 35

WAYNE DALTON CORP.
192-267
225-668 & 669



I CERTIFY THIS SURVEY TO BE CORRECT
TO THE BEST OF MY KNOWLEDGE.

Donald C. Baker

DONALD C. BAKER P.S. 6938
4321 TR 252
GLENMONT, OH.

MARCH 17, 1989