

- STONE FOUND
- 5/8" REBAR FOUND
UNLESS OTHERWISE NOTED
- 5/8" REBAR SET WITH I.D. CAP
I.D. CAP MARKED "BAKER SURVEYING LLC"

REFERENCES
 O.R. VOL. 177 PAGE 2883
 O.R. VOL. 283 PAGE 6252
 PLAT VOL. 12 PAGE 323
 PLAT VOL. 17 PAGE 36
 PLAT VOL. 18 PAGE 592

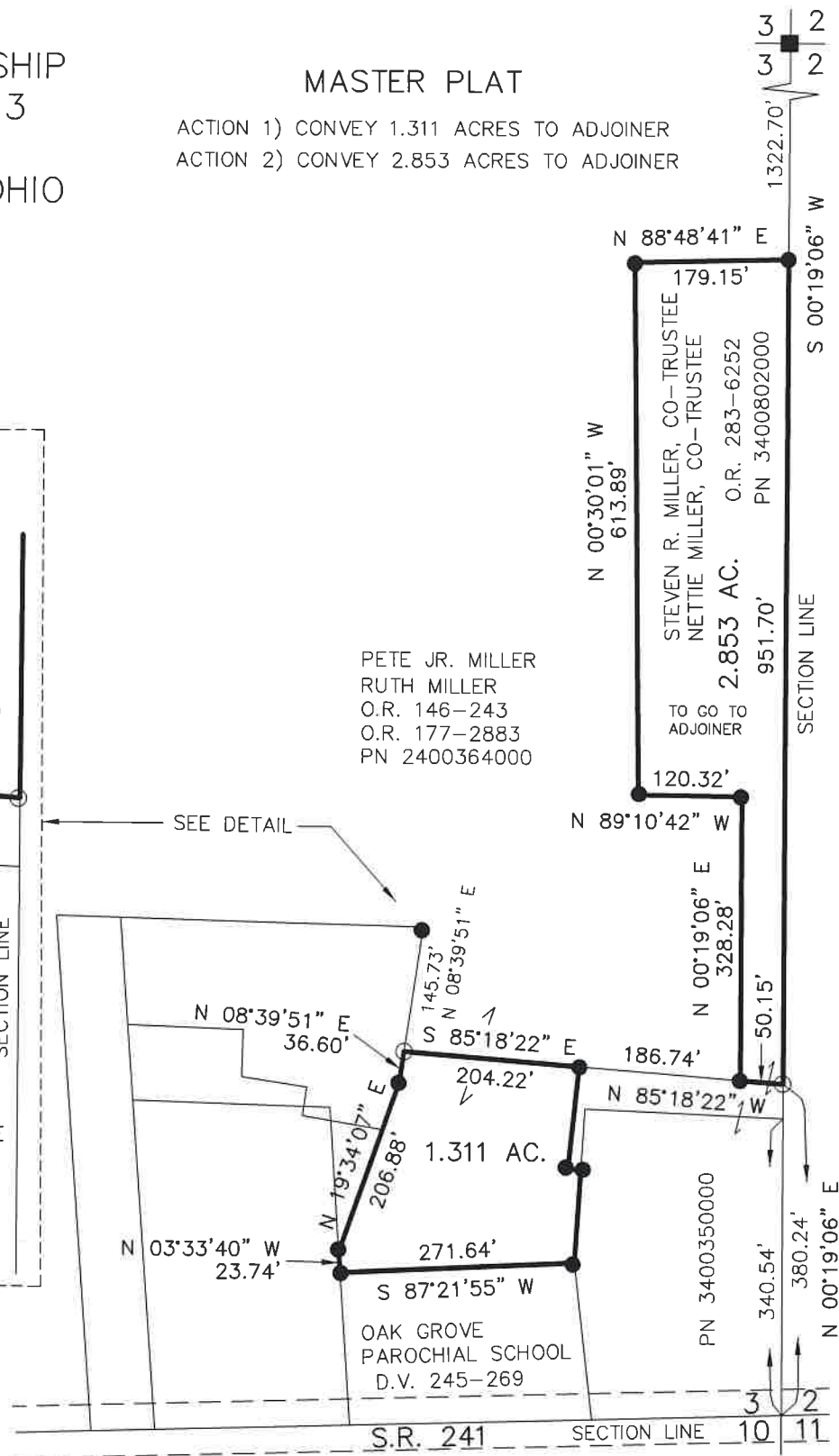
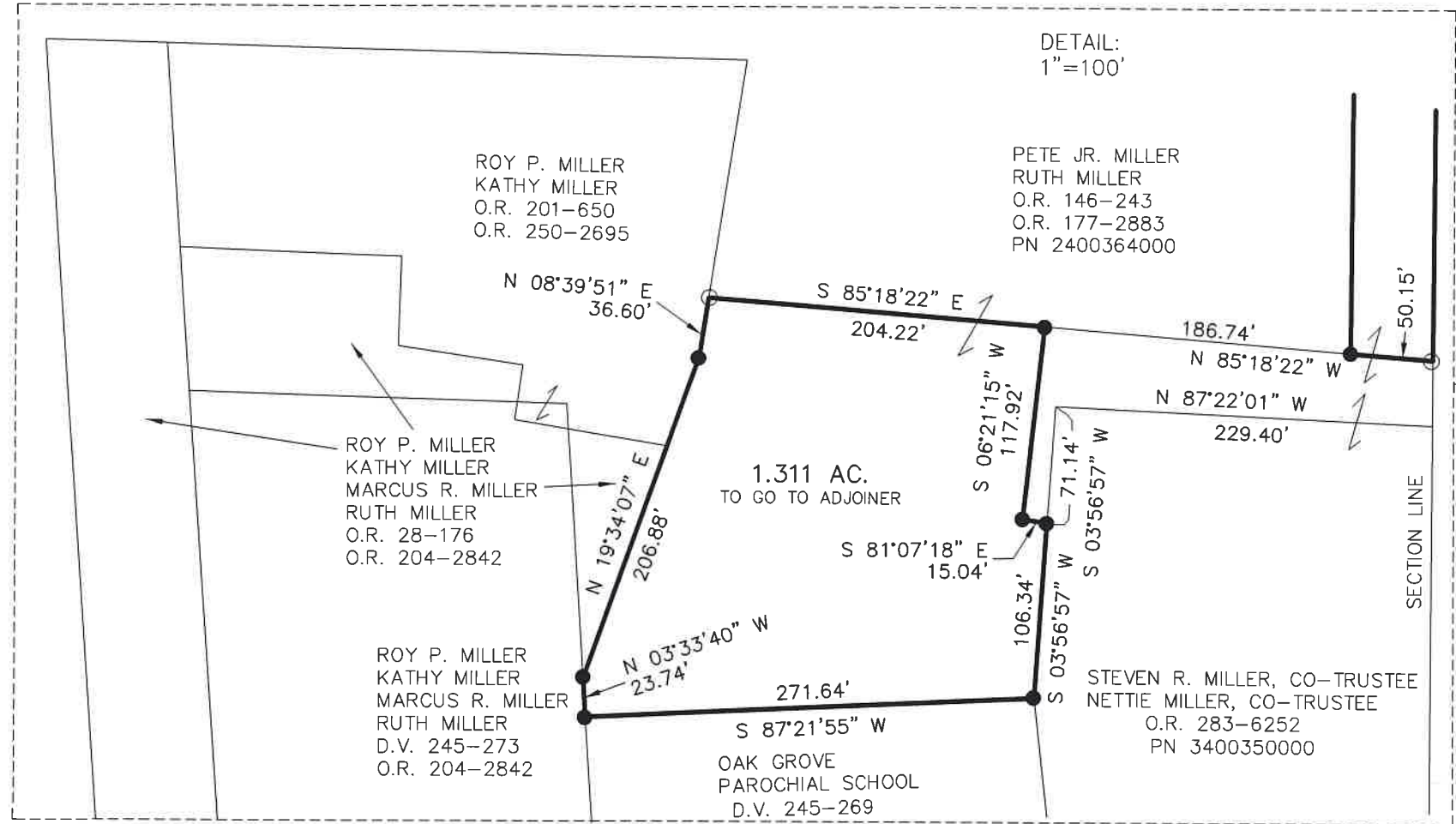
BASIS OF BEARINGS FROM
 OHIO STATE PLANE COORDINATE
 SYSTEM, NORTH ZONE, N.A.D. 83,
 2011 ADJUSTMENT

SALT CREEK TOWNSHIP
 S.E. QTR. SECTION 3
 T-14 N; R-12 W
 HOLMES COUNTY, OHIO

SURVEYED FOR: STEVEN MILLER

MASTER PLAT

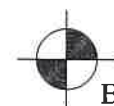
ACTION 1) CONVEY 1.311 ACRES TO ADJOINER
 ACTION 2) CONVEY 2.853 ACRES TO ADJOINER



I CERTIFY THIS SURVEY TO BE CORRECT
 TO THE BEST OF MY KNOWLEDGE.

Donald C. Baker
 DONALD C. BAKER P.S. 6938

DATE: NOV. 6, 2023
 TAB
 FILE NAME: WORK6\S-622-23



BAKER SURVEYING, LLC
 138 N. CLAY STREET
 MILLERSBURG, OHIO 44654
 PH. 330-674-4788
 EMAIL: bakersurveying@gmail.com