

REFERENCES:

Deeds as shown

Plat Vol. 19 Page 2003

Basis of Bearing from Grid North, Ohio State Plane Coordinate System, North Zone, NAD 83.

Survey of Billboard Easement


Salt Creek Township

4th Qtr. Lot 5 & Lot 13

T-10 N; R-6 W

Holmes County, Ohio

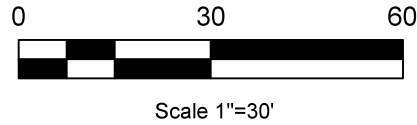

SURVEYED FOR: Joel Stutzman



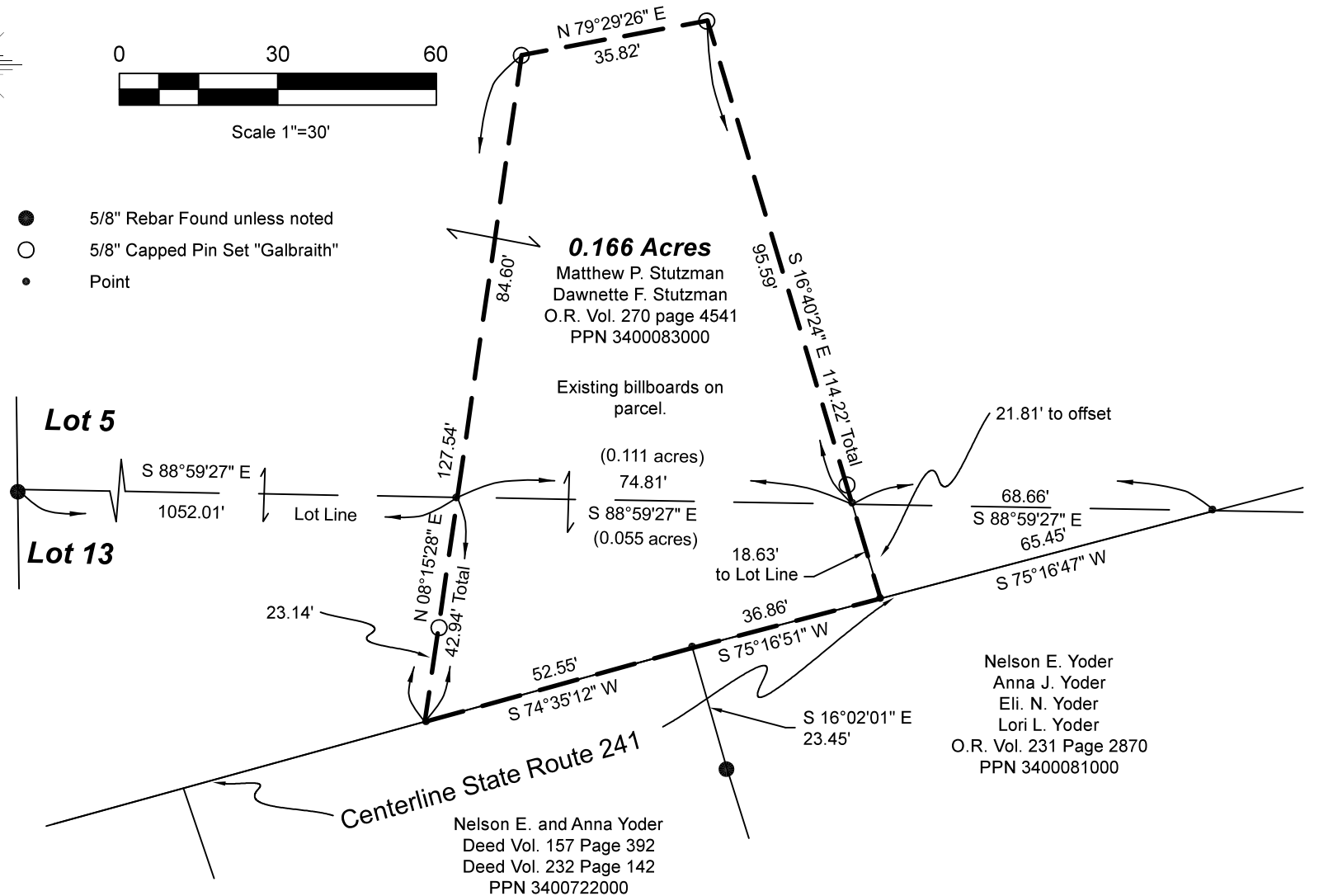
I certify this survey to be correct to the best of my knowledge.

Caleb Jerome Galbraith P.S. 8703
 Date: May 28, 2020
 Job ID: 8120-H35

Pioneer Surveying & Services, LLC.
 5434 Township Road 377
 Millersburg, Ohio 44654
 Phone: 330-231-0497
 Email: caleb@pioneersurveyingandservices.com



- 5/8" Rebar Found unless noted
- 5/8" Capped Pin Set "Galbraith"
- Point



Nelson E. Yoder
 Anna J. Yoder
 Eli. N. Yoder
 Lori L. Yoder
 O.R. Vol. 231 Page 2870
 PPN 3400081000

Nelson E. and Anna Yoder
 Deed Vol. 157 Page 392
 Deed Vol. 232 Page 142
 PPN 3400722000