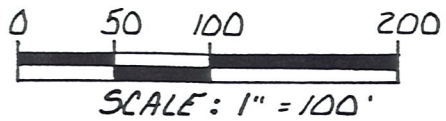


RICHLAND TOWNSHIP
N.E. QTR. SECTION 1
TWP. 8N RANGE 9W
HOLMES COUNTY, OHIO



- IRON PIN FOUND
- 5/8" REBAR SET

REFERENCES:

PLAT VOL. 4 PAGE 163
DEED VOL. 190 PAGE 182

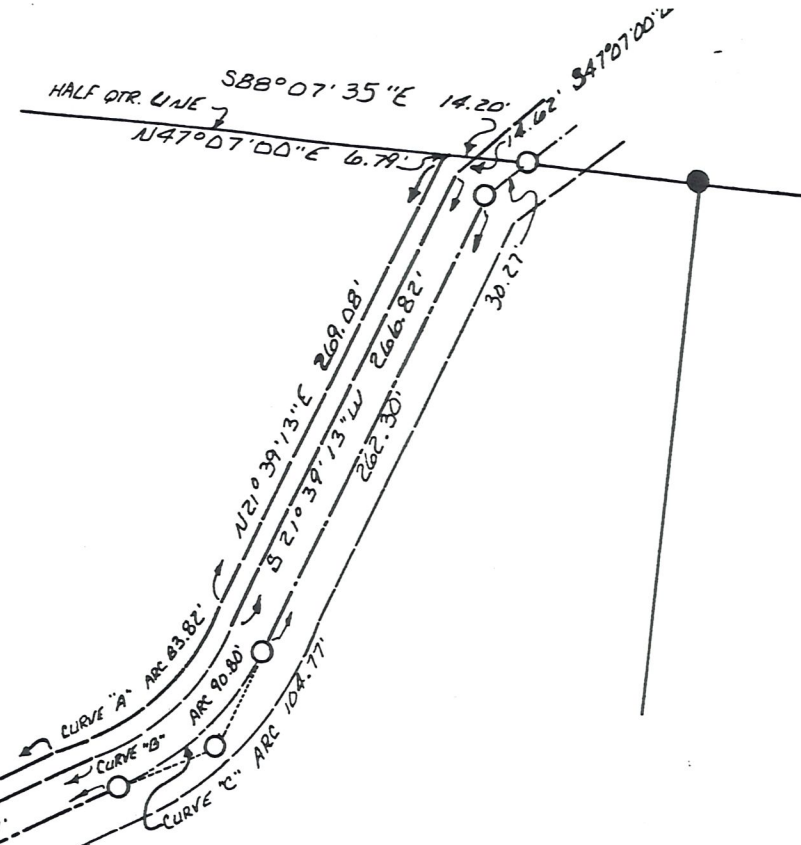
BEARINGS FROM PLAT VOL. 2 PAGE 177

EXHIBIT "A"

10 FOOT RIGHT-OF-WAY EASEMENT
TO BE ADDED TO TOWNSHIP ROAD 21

GRANTOR: ANDREW A. VARISCO
190-182

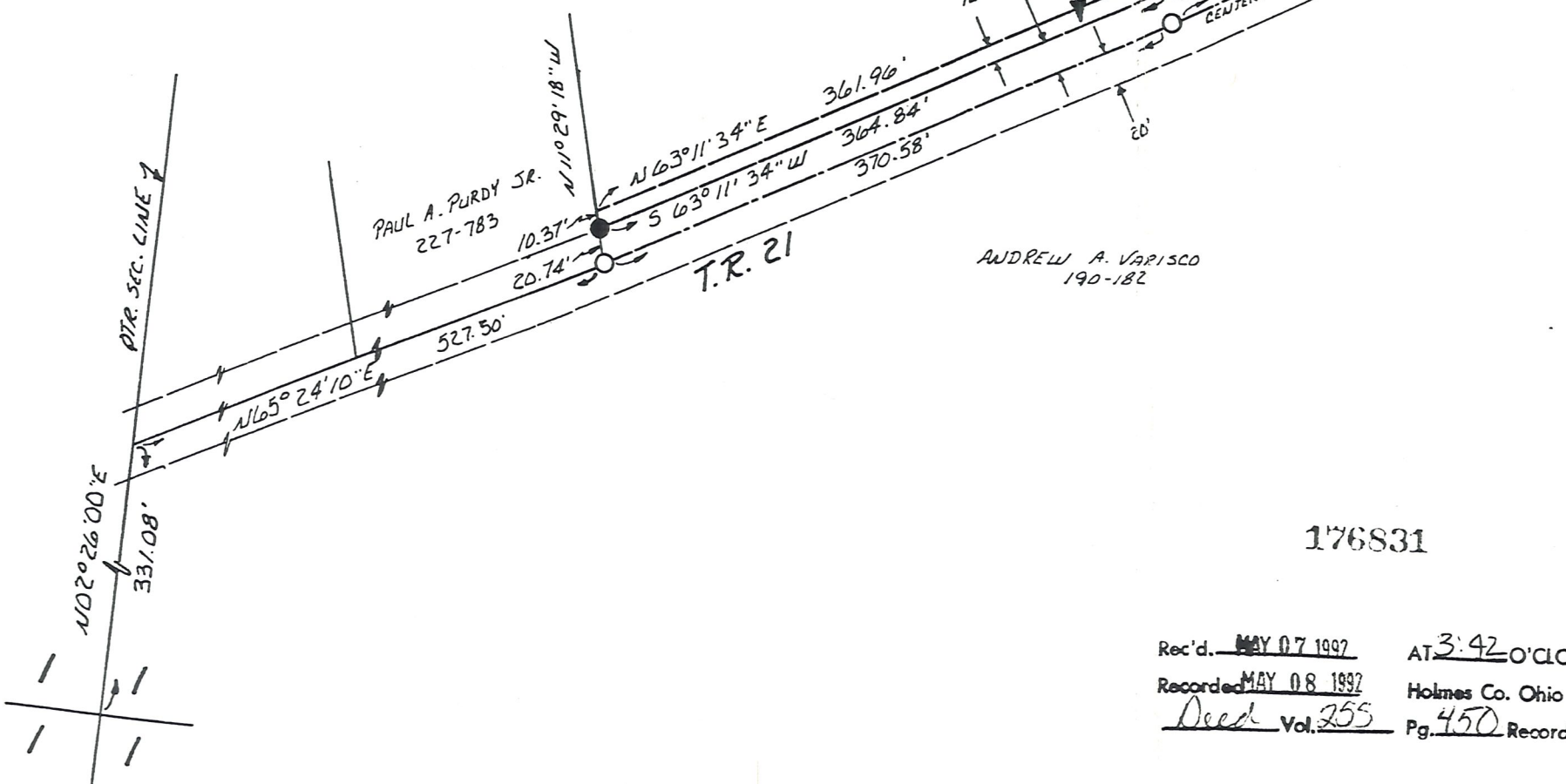
0.269 ACRES
10' EASEMENT



CURVE DATA

CURVE "A"	CURVE "B"
Δ- 40°01'14"	Δ- 40°01'14"
R- 120.00'	R- 130.00'
T- 43.70'	T- 47.34'
ARC- 83.82'	ARC- 90.80'
CH. DIST.- 82.13'	CH. DIST.- 88.97'
CH. BRG.- N41°39'50"E	CH. BRG.- S41°39'50"W

CURVE "C"
Δ- 40°01'14"
R- 150.00'
T- 54.63'
ARC- 104.77'
CH. DIST.- 102.66'
CH. BRG.- N41°39'50"E



VOL 255 PAGE 452

1238-45

176831



I CERTIFY THIS SURVEY TO BE CORRECT
TO THE BEST OF MY KNOWLEDGE.

Donald C. Baker
DONALD C. BAKER P.S. 6938
4321 T.R. 252
GLENMONT, OHIO

Rec'd. MAY 07 1992 AT 3:42 O'CLOCK PM
Recorded MAY 08 1992 Holmes Co. Ohio Fee: 12.⁰⁰
Deed Vol. 255 Pg. 450 Recorder Mary Ellen Signist
Richland Twp

JULY 23, 1990