

BEING PART OF: LOT 2  
 SEC. 25  
 QUAR. 3rd  
 T. 8 N. R. 8 W. U.S.M.L.  
 TOWNSHIP Richland  
 COUNTY Holmes

THE COSHOCTON LAND SURVEYING SERVICE


233 S. FOURTH ST.

COSHOCTON, OHIO 43812

SURVEY FOR: D. Kallstrom (Jarlan Farms)

DATE: May 1976

SCALE: 1" = 200'




F. Giaugue  
33. Ac

D. G. Lowder  
V. 175, P. 248  
20 Ac


Area = 109.513 ± Ac.

Being the same premises as:  
Parcel A Vol. 179, P. 188

D. G. Lowder  
V. 175, P. 248  
44.45 Ac.



● - Iron Pin Set



I hereby certify the above plat to be correct to the best of my knowledge and belief.

THE COSHOCTON LAND SURVEYING SERVICE

**MAP OFFICE COPY**

James V. Gute  
 REGISTERED SURVEYOR 5335  
 REGISTERED ENGINEER 37405

Jarlan Inc. Lands  
V. 287 P. 595  
Coshocton Co. Deed Records

(Richland Twp.  
Holmes Co.)  
(Monroe Twp.  
Coshocton Co.)

BRUNING 40-21 28409