



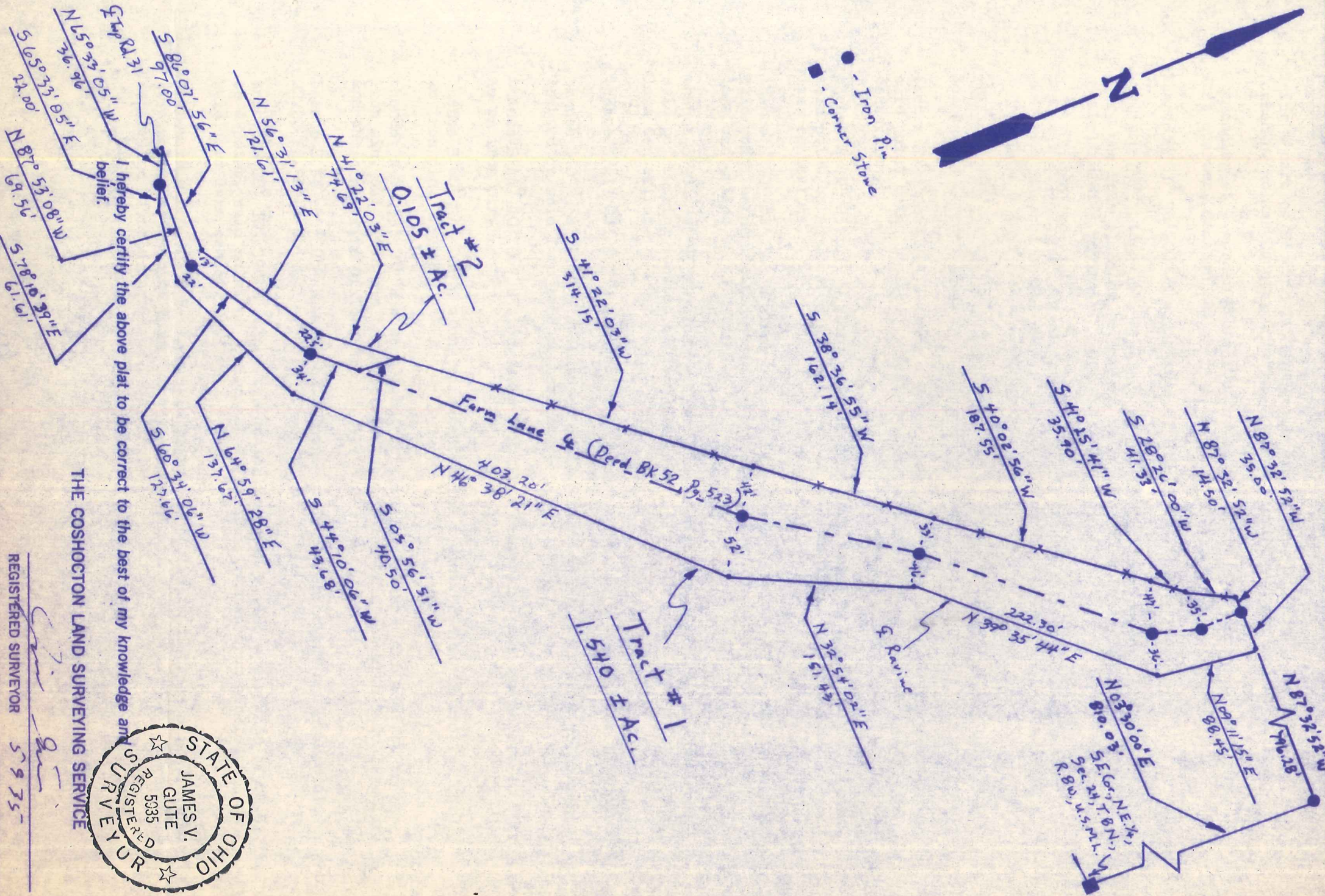
THE COSHOCTON LAND SURVEYING SERVICE  
 133 S. FOURTH ST.  
 COSHOCTON, OHIO 43812

BEING PART OF: LOT ~  
 SEC. 24  
 QUAR. 3rd  
 T8 N., R8 W., U.S. M.L.  
 TOWNSHIP Richland  
 COUNTY Holmes

SURVEY FOR: Roy F. Burkhardt  
 DATE: Jan. 22, 1995  
 SCALE: 1" = 100'



● - Iron Pin  
 ■ - Corner Stone



THE COSHOCTON LAND SURVEYING SERVICE

REGISTERED SURVEYOR 5935