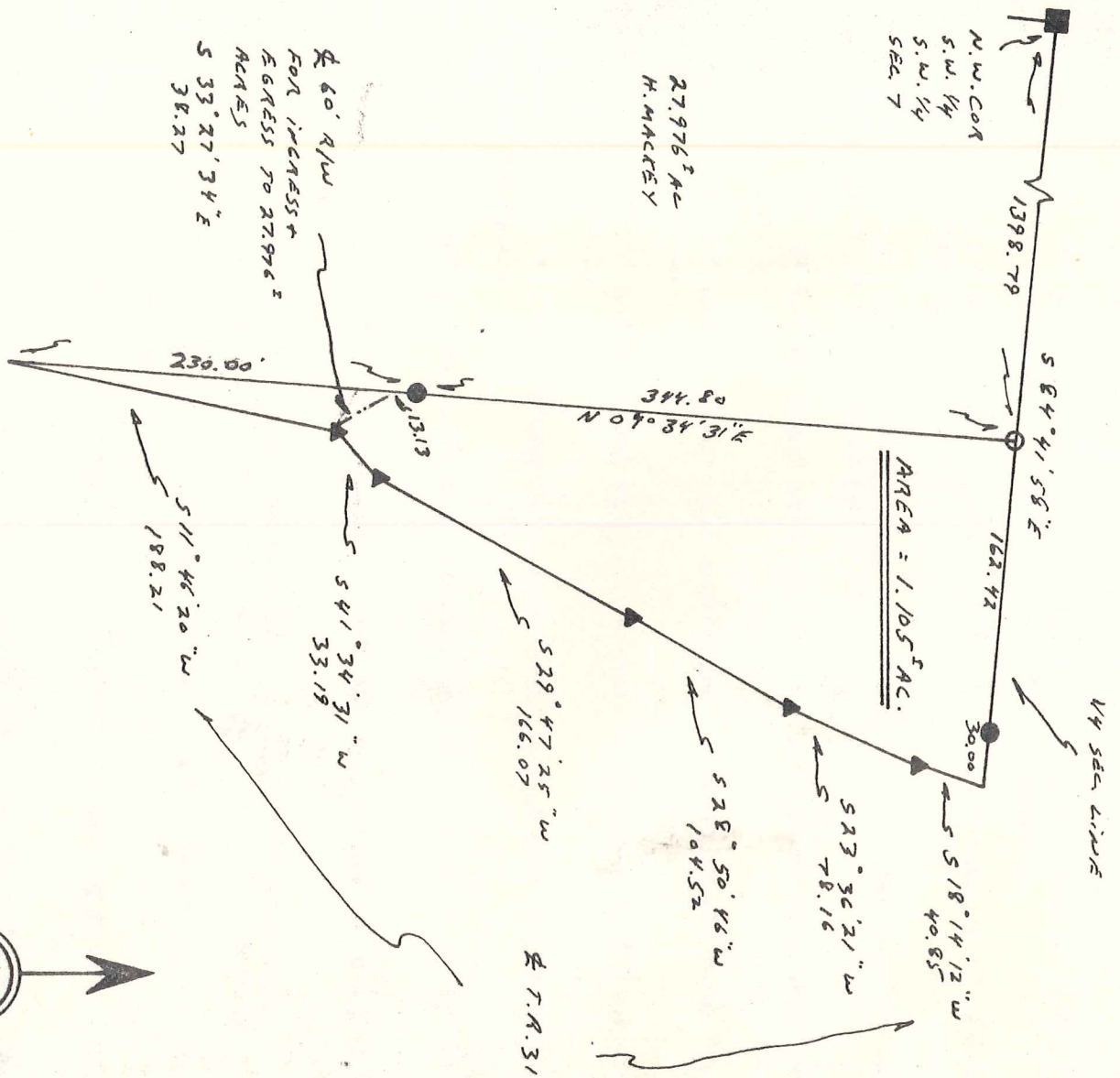


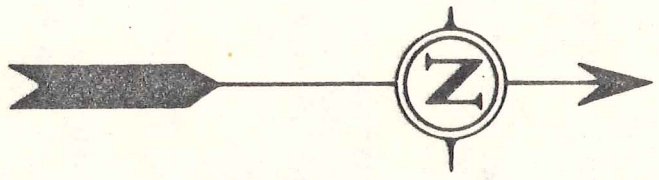

THE COSHOCTON LAND SURVEYING SERVICE  
 233 S. FOURTH ST.  
 COSHOCTON, OHIO 43812

BEING PART OF: LOT ~  
 SEC. 7, S.W. 1/4  
 QUAR. 2ND  
 T&N, R&W  
 TOWNSHIP RICHARD  
 COUNTY HOLMES, OHIO, U.S.M.A.  
 SURVEY FOR: HERBERT MACKAY  
 DATE: 5-7-78  
 SCALE: 1" = 100'



BEING A PART OF A 89 ACRE TRACT CONVEYED  
 TO HERBERT MACKAY BY FRANKLIN C. BUTLER, ET AL.  
 IN V. 140, P. 185, TRACT 3

- SET IRON PIN
- FOUND IRON PIN
- FOUND STONE
- ▲ SET P.K. NAIL
- △ FOUND P.K. NAIL
- CORNER POST



I hereby certify the above plat to be correct to the best of my knowledge and belief.

**MAP OFFICE COPY**

THE COSHOCTON LAND SURVEYING SERVICE  
 REGISTERED SURVEYOR 5935