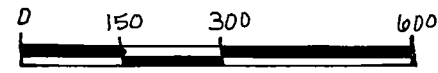


PRAIRIE TOWNSHIP
 S.W. QTR. SECTION 33
 T-14N; R-13W
 HOLMES COUNTY, OHIO
 (SURVEYED FOR CONRAD & LOIS MILLER)



SCALE: 1" = 300'

- STONE FOUND
- ▲ R.R. SPIKE FOUND
- IRON PIN FOUND
- 5/8" REBAR WITH I.D. CAP SET
- I.D. CAP MARKED "BAKER 6938"



REFERENCES:

DEED VOL. 267 PAGE 310
 " " 240 " 759


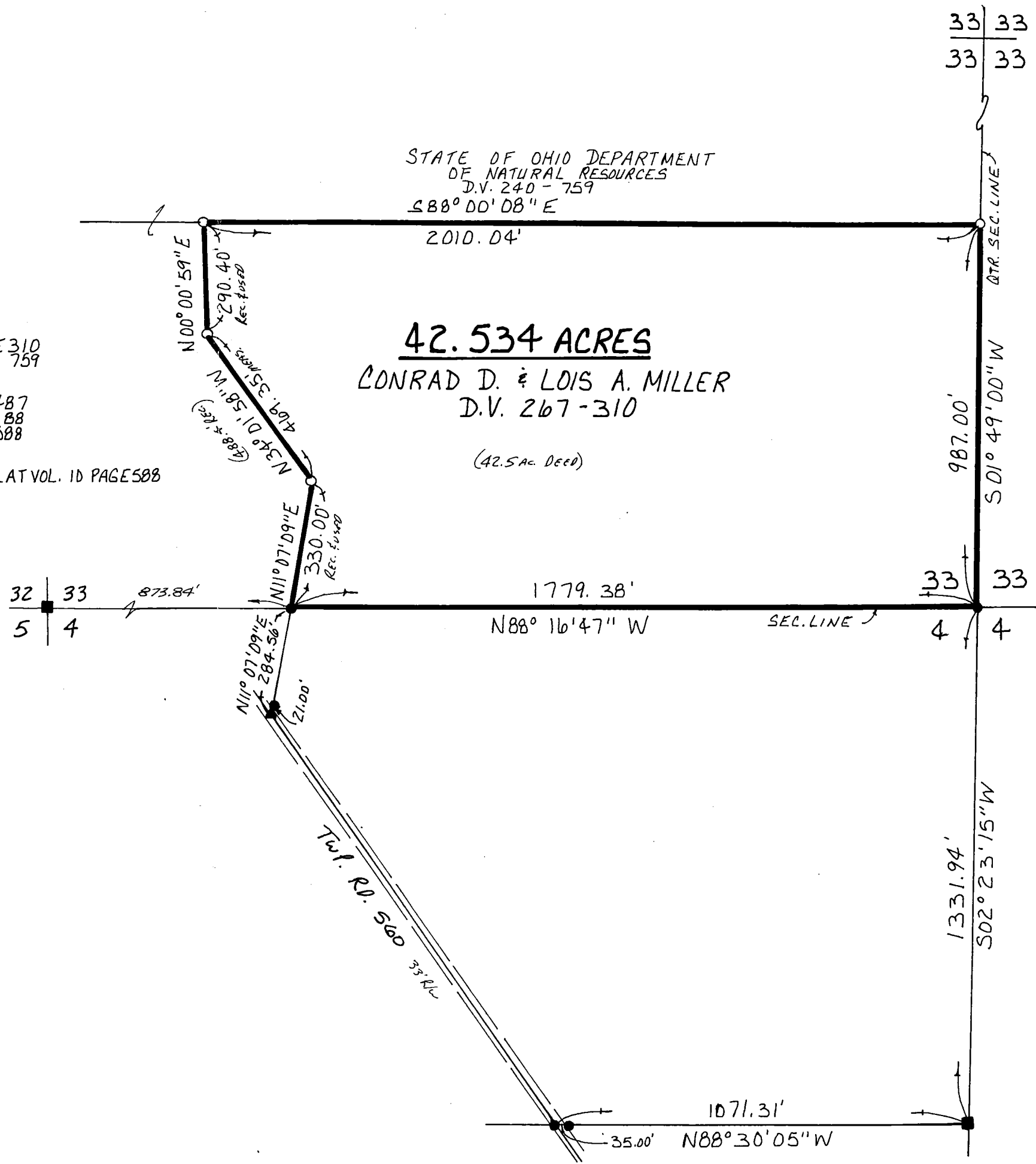
PLAT VOL. 7 PAGE 487
 " " 6 " 88
 " " 10 " 588

BEARINGS FROM PLAT VOL. 10 PAGE 588

STATE OF OHIO DEPARTMENT
 OF NATURAL RESOURCES
 D.V. 240-759
 S88° 00' 08" E

42.534 ACRES
 CONRAD D. & LOIS A. MILLER
 D.V. 267-310

(42.5 Ac. Deed)



RECEIVED
 APR 26 1999
 Sta. Of. For Map Work

I CERTIFY THIS SURVEY TO BE CORRECT
 TO THE BEST OF MY KNOWLEDGE.

Donald C. Baker

DONALD C. BAKER P.S. 6938

138 N. CLAY ST.
 MILLERSBURG, OHIO 44654
 PH: (330) 674-4788

APRIL 27, 1999

#16199 - FJM

F.C.C. - F.D. BAKER