

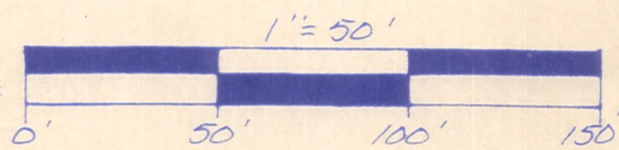
SURVEY FOR: Harold Alexander  
 DATE: July, 1987  
 SCALE: 1" = 50'

THE COSHOCTON LAND SURVEYING SERVICE, INC.  
 COSHOCTON, OHIO 43812  
 233 S. FOURTH ST.

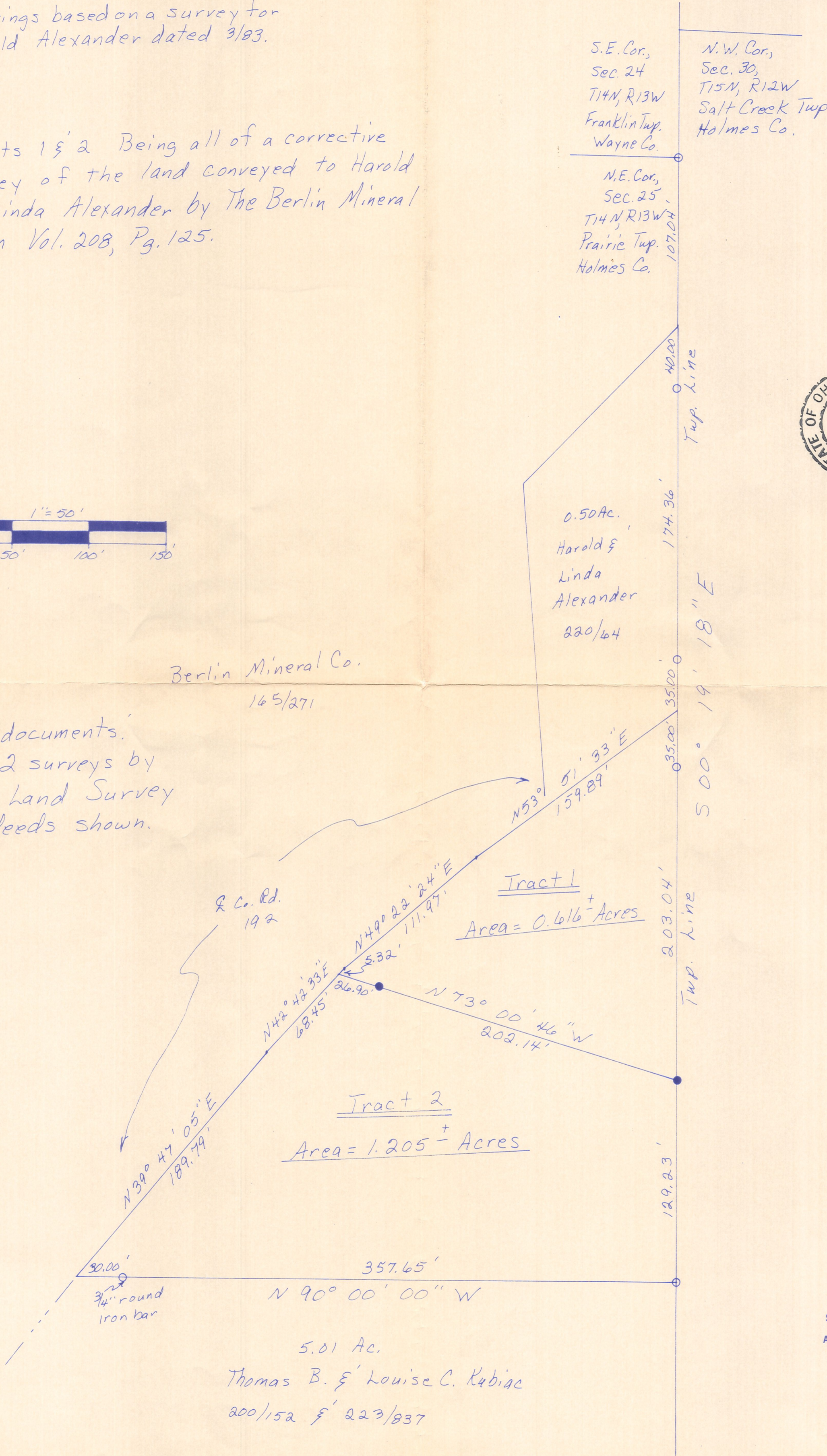
BEING PART OF:  
 LOT 25 ME. 14  
 SEC. 25 ME. 14  
 QUAR. 25 ME. 14  
 T. 14N, R. 12W Prairie  
 TOWNSHIP Holmes Ohio The Congress  
 COUNTY Holmes Ohio The Congress  
 Lands North of the Old Seven Ranges

Bearings based on a survey for  
 Harold Alexander dated 3/83.

Tracts 1 & 2 Being all of a corrective  
 survey of the land conveyed to Harold  
 & Linda Alexander by The Berlin Mineral  
 Co. in Vol. 208, Pg. 125.




Pertinent documents:  
 Tax Map, 2 surveys by  
 Coshocton Land Survey  
 and all deeds shown.



- SET R.R. SPIKE
- FND. R.R. SPIKE
- SET CONC. MON.
- FND. CONC. MON.
- SET IRON PIN
- FND. IRON PIN
- FOUND STONE
- SET P.K. NAIL
- FND. P.K. NAIL
- CORNER POST

1/2" ID water pipe, 36" L-  
 1/2" ID Pipe or as shown



I hereby certify the above plat to be correct to the best of my knowledge and belief.

THE COSHOCTON LAND SURVEYING SERVICE

REGISTERED SURVEYOR 5935  
 REGISTERED ENGINEER 37405

FB. 121, P. 53

518, F. 97