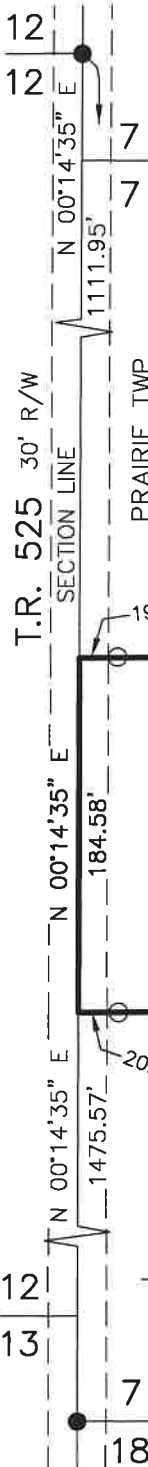


PRAIRIE TOWNSHIP
 S.W. QTR. SECTION 7
 T-13 N; R-13 W
 HOLMES COUNTY, OHIO

SURVEYED FOR: JACOB MILLER



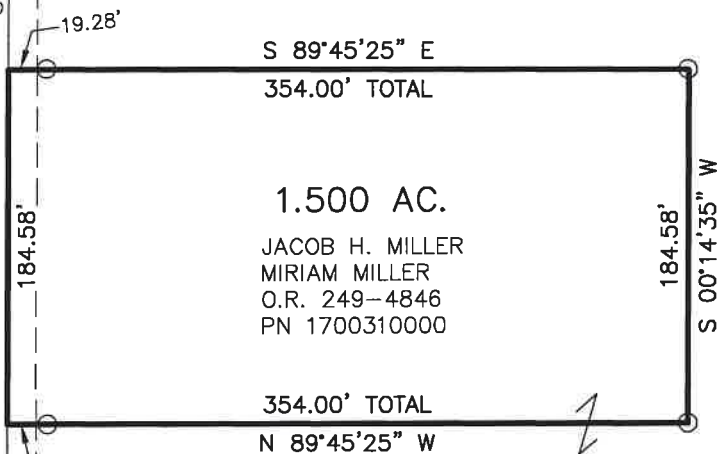
SCALE: 1"=100'



- 5/8" REBAR FOUND UNLESS OTHERWISE NOTED
- 5/8" REBAR SET WITH I.D. CAP I.D. CAP MARKED "BAKER 6938"

REFERENCES

O.R. VOL. 253 PAGE 7389
 O.R. VOL. 249 PAGE 4846
 PLAT VOL. 13 PAGE 150
 PLAT VOL. 17 PAGE 727
 BASIS OF BEARINGS FROM
 OHIO STATE PLANE COORDINATE
 SYSTEM, NORTH ZONE, N.A.D. 83



1.500 AC.

JACOB H. MILLER
 MIRIAM MILLER
 O.R. 249-4846
 PN 1700310000



I CERTIFY THIS SURVEY TO BE CORRECT TO THE BEST OF MY KNOWLEDGE.


Donald C. Baker

DONALD C. BAKER P.S. 6938

DATE: JULY 29, 2021

TAB

FILE NAME: WORK6\S-412-21\CNK



BAKER SURVEYING, LLC
 138 N. CLAY STREET
 MILLERSBURG, OHIO 44654
 PH. 330-674-4788
 EMAIL: bakersurveying@gmail.com