


0 100 200



SCALE: 1"=100'

● P.K. NAIL FOUND

● 5/8" REBAR FOUND
UNLESS OTHERWISE NOTED

○ 5/8" REBAR SET WITH I.D. CAP
I.D. CAP MARKED "BAKER
SURVEYING LLC"

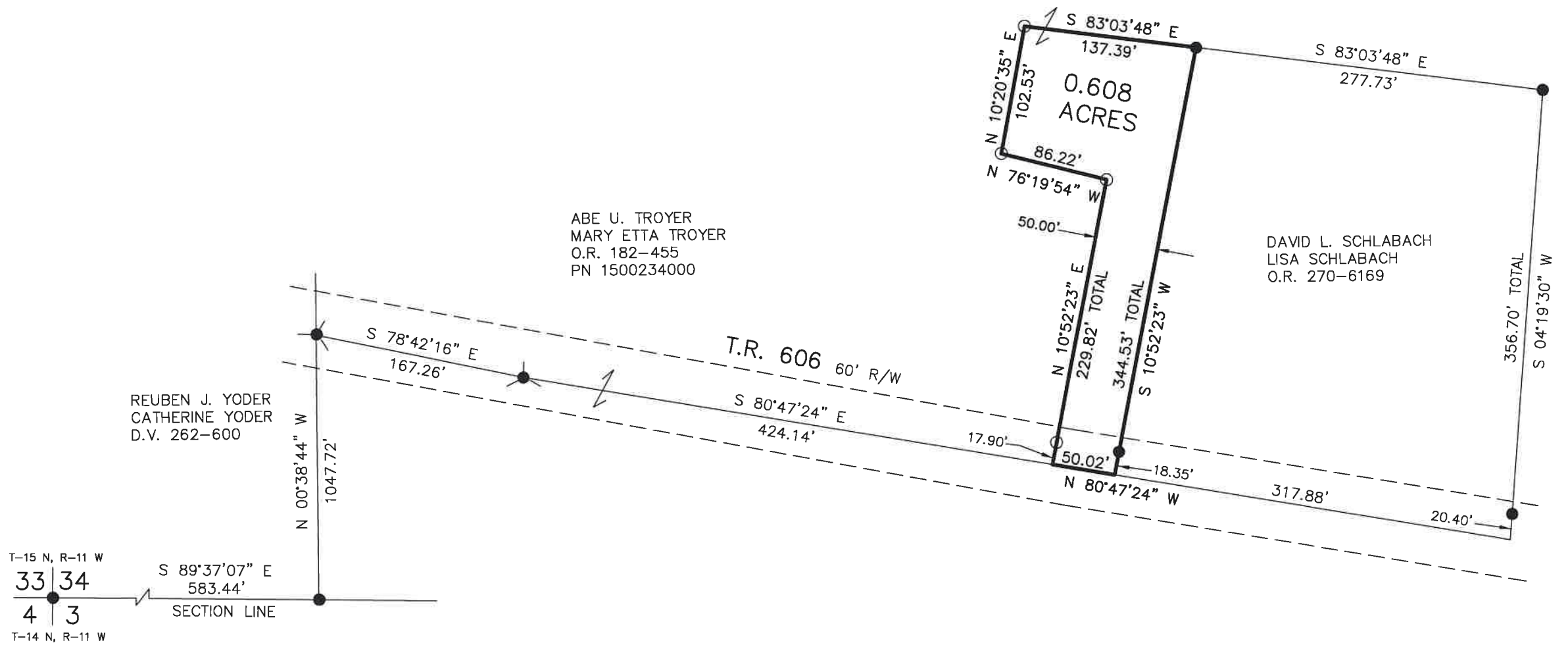
REFERENCES

DEED VOL. 262 PAGE 600
O.R. VOL. 182 PAGE 455
PLAT VOL. 19 PAGE 462
PLAT VOL. 19 PAGE 3992

BASIS OF BEARINGS FROM
OHIO STATE PLANE COORDINATE
SYSTEM, NORTH ZONE, N.A.D. 83

PAINT TOWNSHIP
S.W. QTR. SECTION 34
T-15 N; R-11 W
HOLMES COUNTY, OHIO

SURVEYED FOR: JO ANN TROYER



ABE U. TROYER
MARY ETTA TROYER
O.R. 182-455
PN 1500234000

DAVID L. SCHLABACH
LISA SCHLABACH
O.R. 270-6169

REUBEN J. YODER
CATHERINE YODER
D.V. 262-600



I CERTIFY THIS SURVEY TO BE CORRECT
TO THE BEST OF MY KNOWLEDGE.

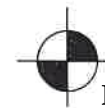
Donald C. Baker

DONALD C. BAKER P.S. 6938

DATE: DECEMBER 3, 2020

KES\TAB

FILE NAME: WORK6\S-644-20\MLD



BAKER SURVEYING, LLC
138 N. CLAY STREET
MILLERSBURG, OHIO 44654
PH. 330-674-4788
EMAIL: bakersurveying@gmail.com