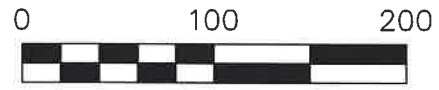


PAINT TOWNSHIP  
 S.E. QTR. SECTION 33  
 T-15 N; R-11 W  
 HOLMES COUNTY, OHIO

SURVEYED FOR: RYAN MILLER



SCALE: 1"=100'

- ▲ R.R. SPIKE FOUND
- 5/8" REBAR FOUND UNLESS OTHERWISE NOTED
- 5/8" REBAR SET WITH I.D. CAP I.D. CAP MARKED "BAKER 6938"

REFERENCES

DEED VOL. 254 PAGE 364  
 O.R. VOL. 262 PAGE 2306  
 PLAT VOL. 19 PAGE 3354

BASIS OF BEARINGS FROM  
 OHIO STATE PLANE COORDINATE  
 SYSTEM, NORTH ZONE, N.A.D. 83  
 (2011 ADJUSTMENT)



I CERTIFY THIS SURVEY TO BE CORRECT  
 TO THE BEST OF MY KNOWLEDGE.


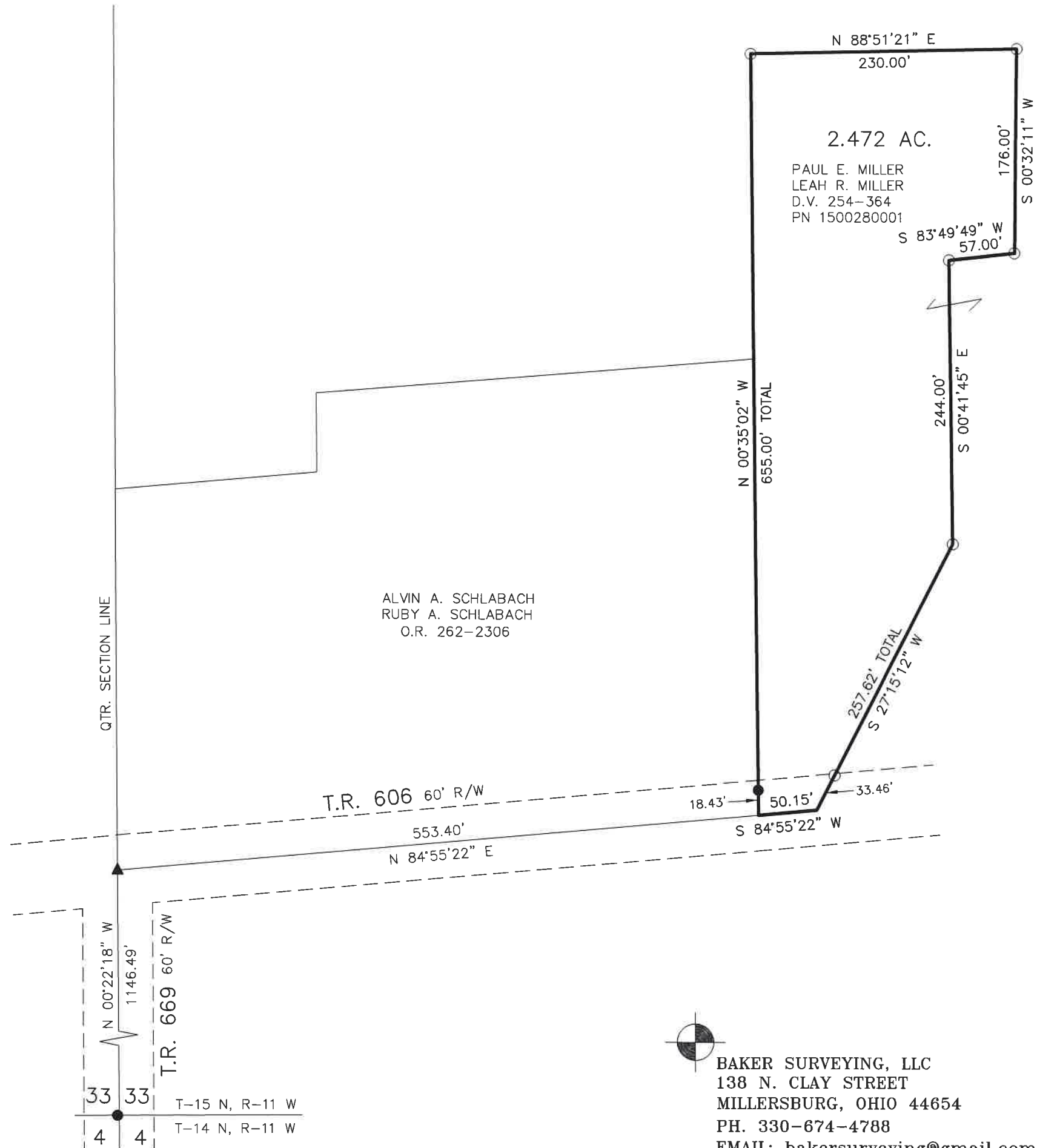
*Donald C. Baker*

DONALD C. BAKER P.S. 6938

DATE: OCT. 31, 2022

TAB\GRB

FILE NAME: WORK6\S-570-22\CNK



BAKER SURVEYING, LLC  
 138 N. CLAY STREET  
 MILLERSBURG, OHIO 44654  
 PH. 330-674-4788  
 EMAIL: bakersurveying@gmail.com