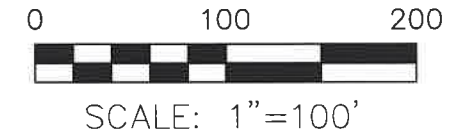


PAINT TOWNSHIP
S.E. QTR. SECTION 26
T-15 N; R-11 W
HOLMES COUNTY, OHIO

SURVEYED FOR: IVAN MILLER

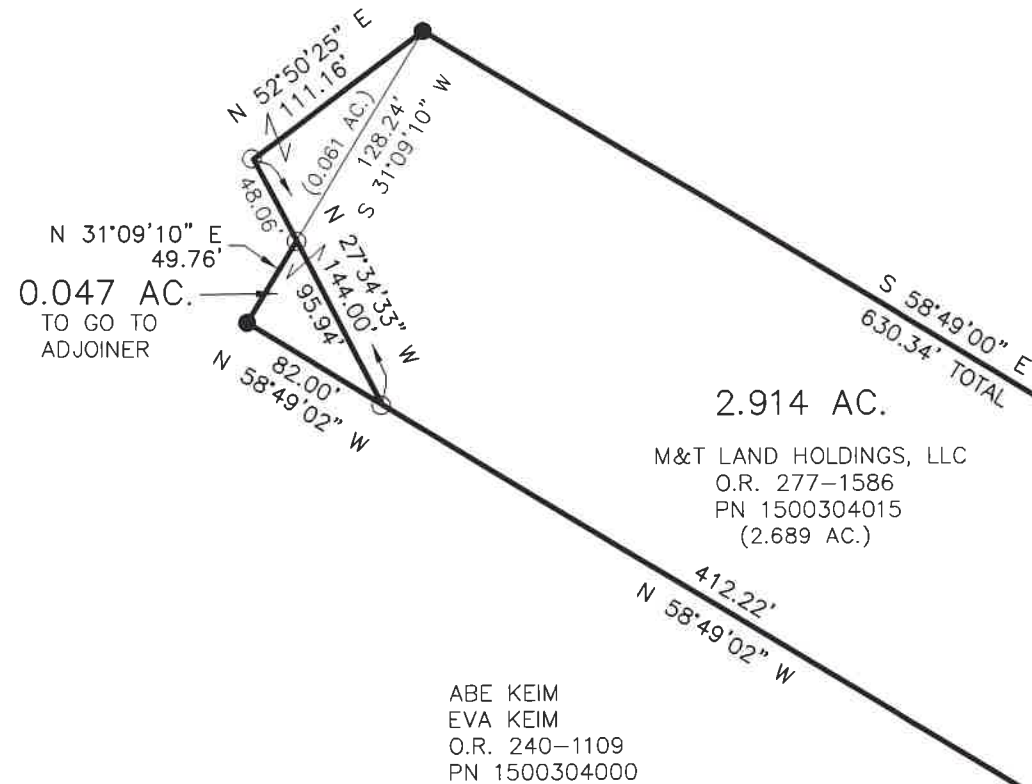


- ▲ R.R. SPIKE FOUND
- 5/8" REBAR FOUND
UNLESS OTHERWISE NOTED
- 5/8" REBAR SET WITH I.D. CAP.
I.D. CAP MARKED "BAKER 6938"

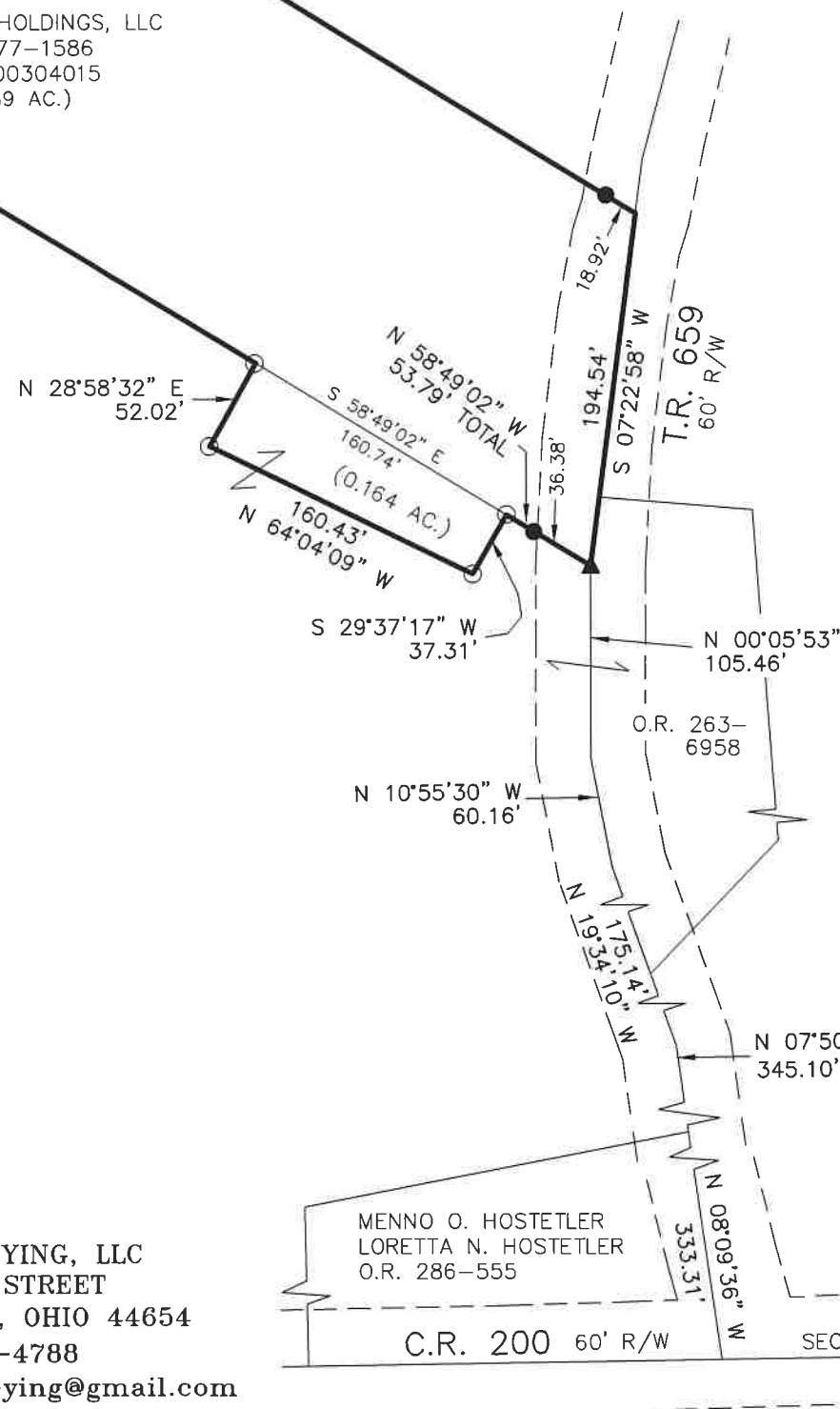
MASTER PLAT

- ACTION 1) CONVEY 0.164 ACRES AND 0.061 ACRES TO
ADJOINER M&T LAND HOLDINGS, LLC
- ACTION 2) CONVEY 0.047 ACRES TO ADJOINER ABE KEIM
AND EVA KEIM
- ACTION 3) CONVEY 2.914 ACRES

LEVI D. BRENNER, TRUSTEE
O.R. 284-2105



ABE KEIM
EVA KEIM
O.R. 240-1109
PN 1500304000



MENNO O. HOSTETLER
LORETTA N. HOSTETLER
O.R. 286-555

REFERENCES

- O.R. VOL. 277 PAGE 1586
- O.R. VOL. 240 PAGE 1109
- O.R. VOL. 284 PAGE 2105
- PLAT VOL. 19 PAGE 2181
- PLAT VOL. 19 PAGE 2678
- PLAT VOL. 19 PAGE 3538


BASIS OF BEARINGS FROM
OHIO STATE PLANE COORDINATE
SYSTEM, NORTH ZONE, N.A.D. 83,
2011 ADJUSTMENT



I CERTIFY THIS SURVEY TO BE CORRECT
TO THE BEST OF MY KNOWLEDGE.

Donald C. Baker

DONALD C. BAKER P.S. 6938
DATE: FEB. 19, 2024 REVISED MAY 23, 2024
TAB\VJD
FILE NAME: WORK6\S-250-24\CNK



BAKER SURVEYING, LLC
138 N. CLAY STREET
MILLERSBURG, OHIO 44654
PH. 330-674-4788
EMAIL: bakersurveying@gmail.com

26	25
35	36