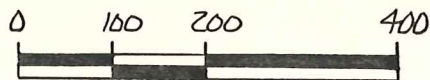
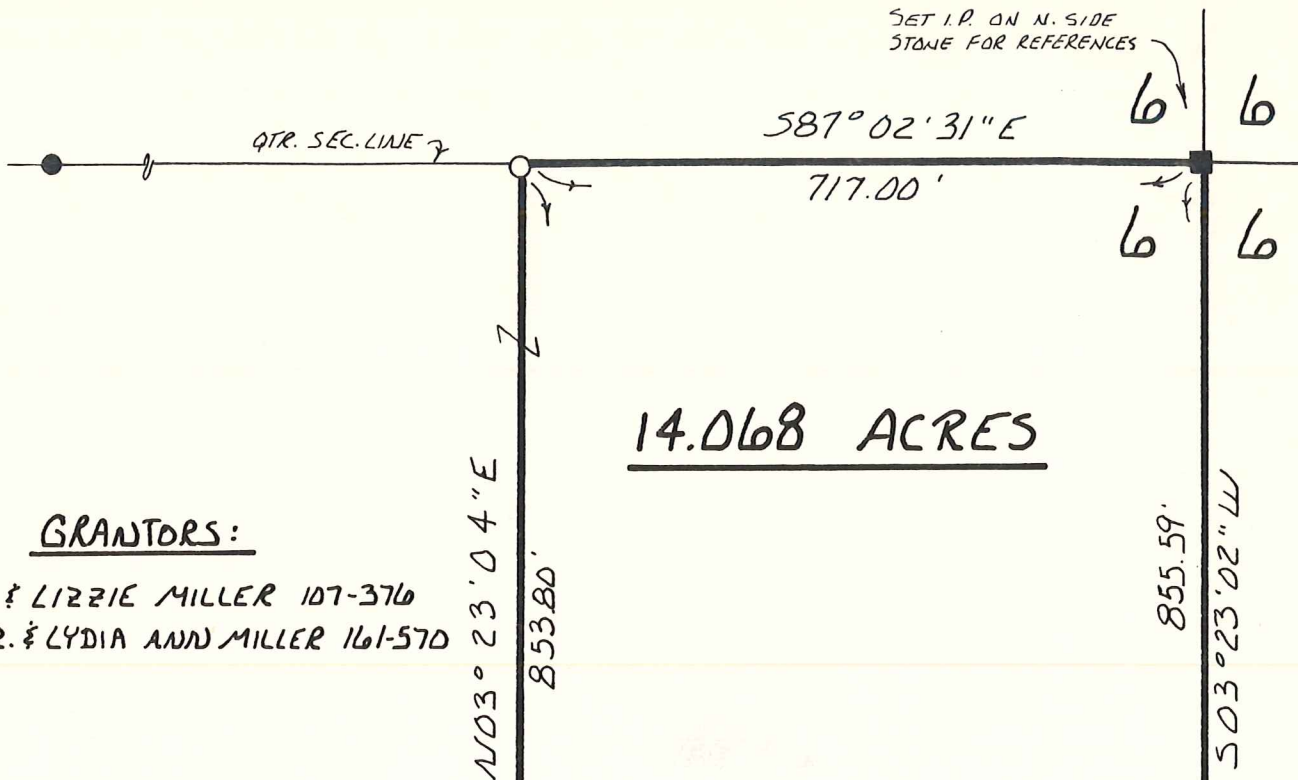


PAINT TOWNSHIP
 S.W. QTR. SECTION 6
 TWP. 14N RANGE 11W
 HOLMES COUNTY, OHIO




SCALE: 1" = 200'

- STONE FOUND
- ▲ R.R. SPIKE FOUND
- IRON PIN FOUND
- 5/8" REBAR WITH I.D. CAP SET
- I.D. CAP MARKED "BAKER 6938"

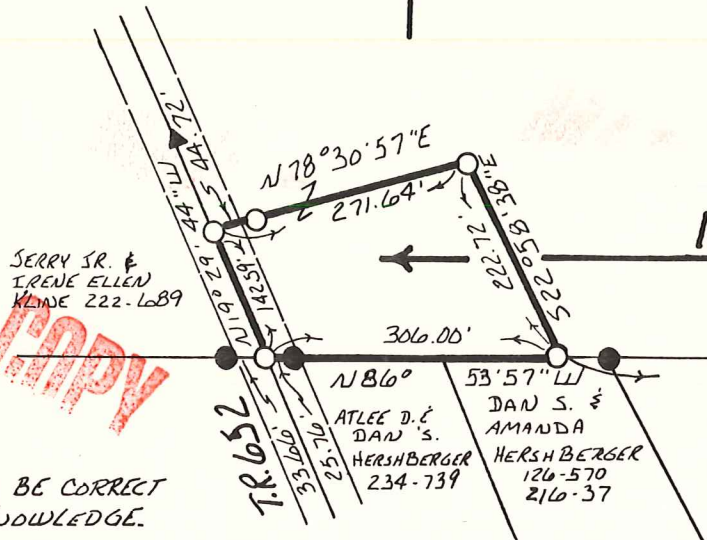


GRANTORS:

ROY S. & LIZZIE MILLER 107-376
 DAN R. & LYDIA ANN MILLER 161-570



MAILED COPY



1.143 ACRES

CHRISTENA M. YODER
 242-674

REFERENCES:

DEED VOL. 161 PAGE 570
 PLAT VOL. 9 PAGE 212
 PLAT VOL. 11 PAGE 9
 PLAT VOL. 10 PAGE 719
 BEARINGS FROM PLAT VOL. 12
 PAGE 172

I CERTIFY THIS SURVEY TO BE CORRECT
 TO THE BEST OF MY KNOWLEDGE.

Donald C. Baker

DONALD C. BAKER P.S. 6938
 4321 T.R. 252
 GLENMOUNT, OHIO

APRIL 9, 1990