

PAIN TOWNSHIP  
 N.W. QTR. SECTION 5  
 T-14 N; R-11 W  
 HOLMES COUNTY, OHIO

SURVEYED FOR: PAUL MILLER



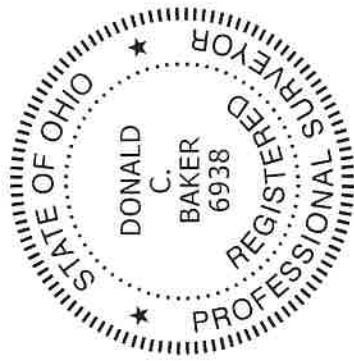
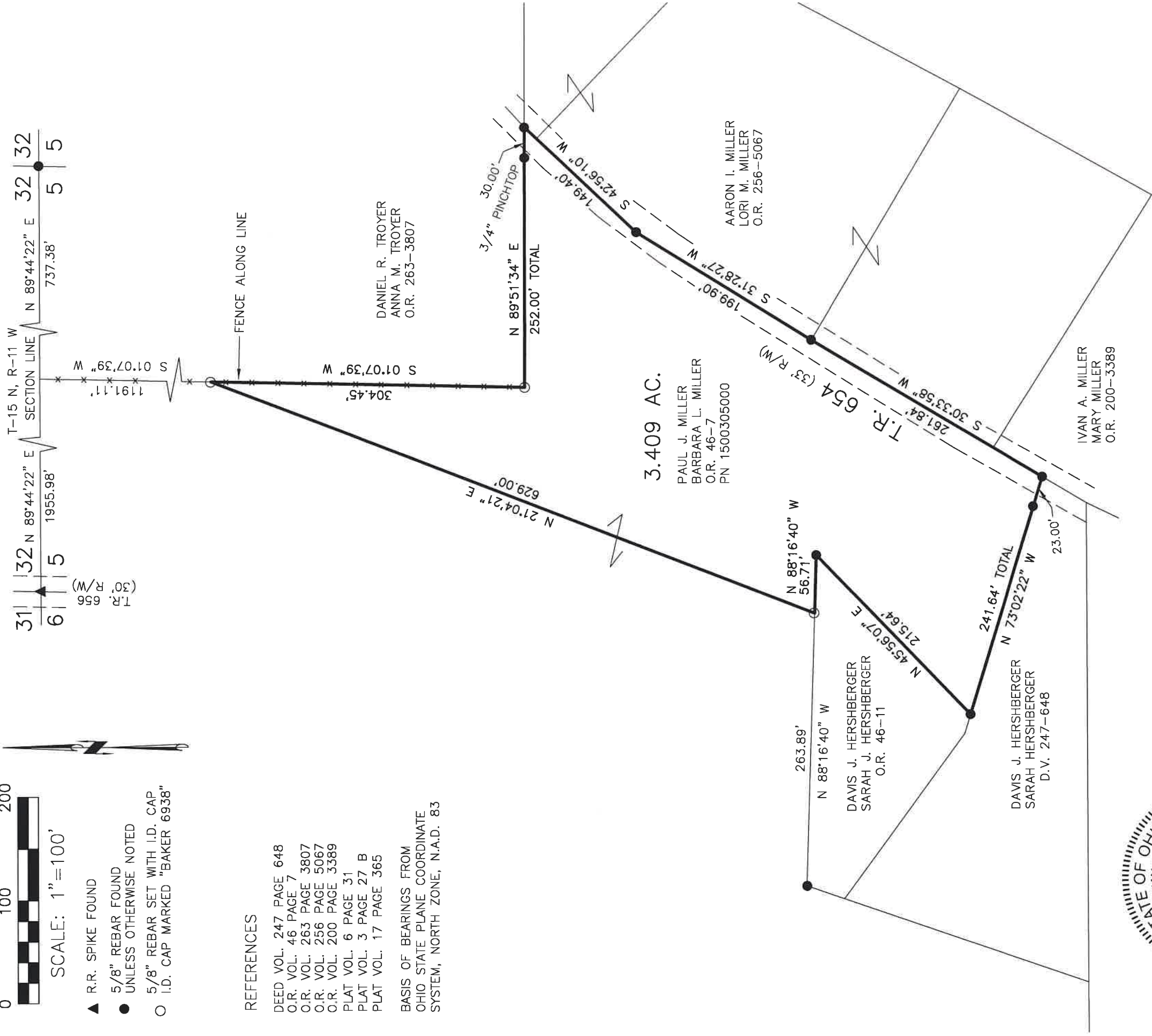
SCALE: 1" = 100'

- ▲ R.R. SPIKE FOUND
- 5/8" REBAR FOUND
- UNLESS OTHERWISE NOTED
- 5/8" REBAR SET WITH I.D. CAP
- I.D. CAP MARKED "BAKER 6938"

REFERENCES

- DEED VOL. 247 PAGE 648
- O.R. VOL. 46 PAGE 7
- O.R. VOL. 263 PAGE 3807
- O.R. VOL. 256 PAGE 5067
- O.R. VOL. 200 PAGE 3369
- PLAT VOL. 6 PAGE 31
- PLAT VOL. 3 PAGE 27 B
- PLAT VOL. 17 PAGE 365

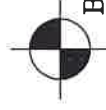
BASIS OF BEARINGS FROM  
 OHIO STATE PLANE COORDINATE  
 SYSTEM, NORTH ZONE, N.A.D. 83



I CERTIFY THIS SURVEY TO BE CORRECT  
 TO THE BEST OF MY KNOWLEDGE.

*Donald C. Baker*

DONALD C. BAKER P.S. 6938  
 DATE: JUNE 10, 2020  
 KES  
 FILE NAME: WORK6\S-299-20\CNK



BAKER SURVEYING, LLC  
 138 N. CLAY STREET  
 MILLERSBURG, OHIO 44654  
 PH. 330-674-4788  
 EMAIL: bakersurveying@gmail.com