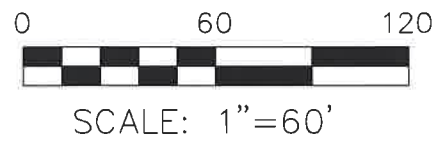


PAINT TOWNSHIP
 2ND QTR., LOT 3
 3RD QTR., LOT 25
 T-10 N; R-4 W
 HOLMES COUNTY, OHIO

SURVEYED FOR: HOLMES COUNTY ENGINEER



- 5/8" REBAR FOUND UNLESS OTHERWISE NOTED
- 5/8" REBAR SET WITH I.D. CAP
- I.D. CAP MARKED "BAKER SURVEYING LLC"

REFERENCES

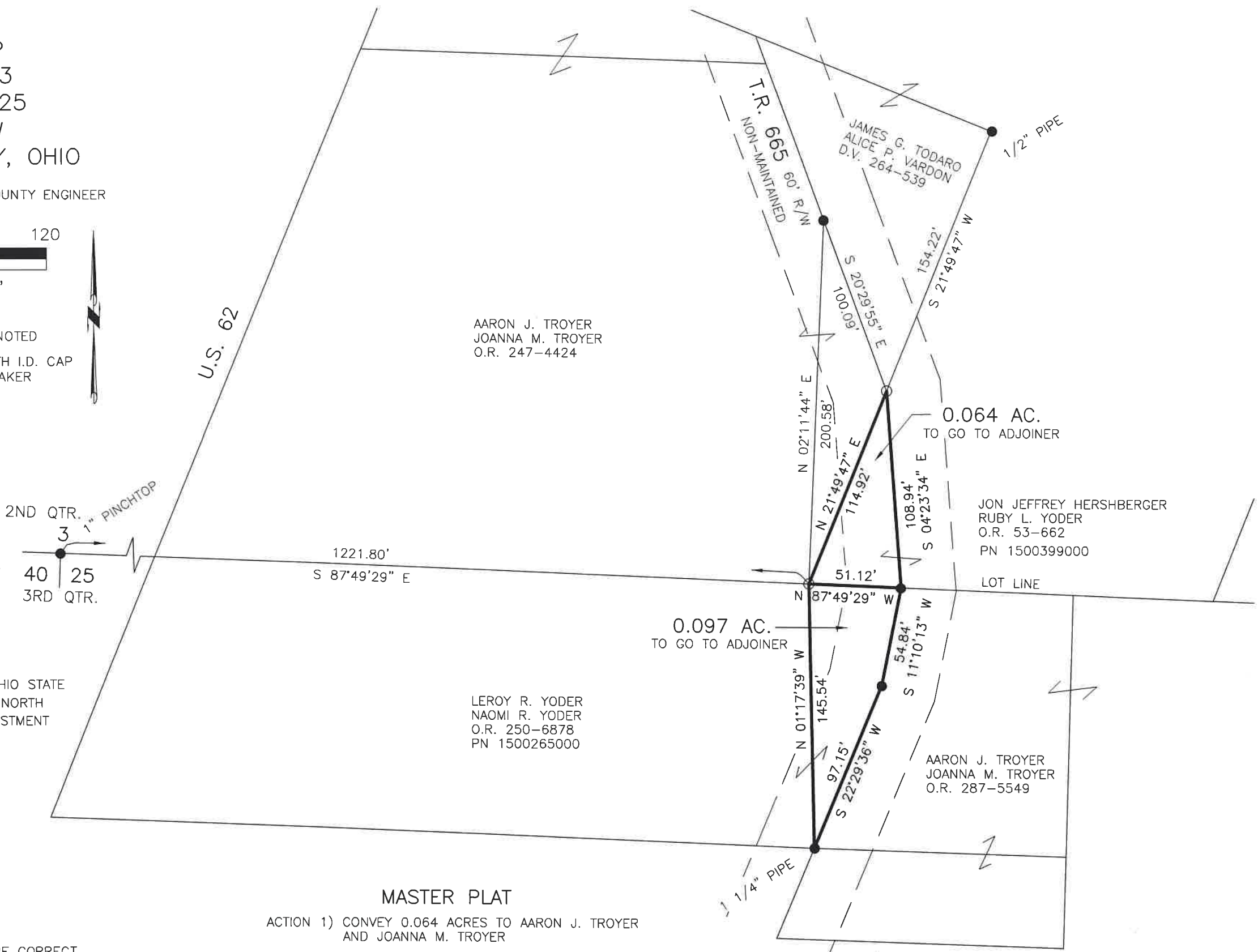
- O.R. VOL. 53 PAGE 715
- O.R. VOL. 247 PAGE 4424
- O.R. VOL. 250 PAGE 6878
- O.R. VOL. 287 PAGE 5549
- PLAT VOL. 4 PAGE 177
- PLAT VOL. 7 PAGE 640
- PLAT VOL. 10 PAGE 849

BASIS OF BEARINGS FROM OHIO STATE
 PLANE COORDINATE SYSTEM, NORTH
 ZONE, N.A.D. 83, 2011 ADJUSTMENT



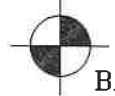
I CERTIFY THIS SURVEY TO BE CORRECT
 TO THE BEST OF MY KNOWLEDGE.

AG
 AARON L. GERBER P.S. 8379
 DATE: MAY 23, 2024
 TAB\ALG\GRB
 FILE NAME: WORK5\S-100-24\CNK



MASTER PLAT

- ACTION 1) CONVEY 0.064 ACRES TO AARON J. TROYER AND JOANNA M. TROYER
- ACTION 2) CONVEY 0.097 ACRES TO AARON J. TROYER AND JOANNA M. TROYER



BAKER SURVEYING, LLC
 138 N. CLAY STREET
 MILLERSBURG, OHIO 44654
 PH. 330-674-4788
 EMAIL: bakersurveying@gmail.com