

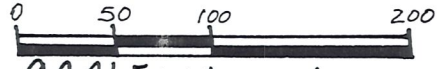
**REFERENCES:**

DEED VOL. 249 PAGE 806  
 " " 280 " 512  
 " " 234 " 74

OFFICIAL RECORD VOL. 23 PAGE 98

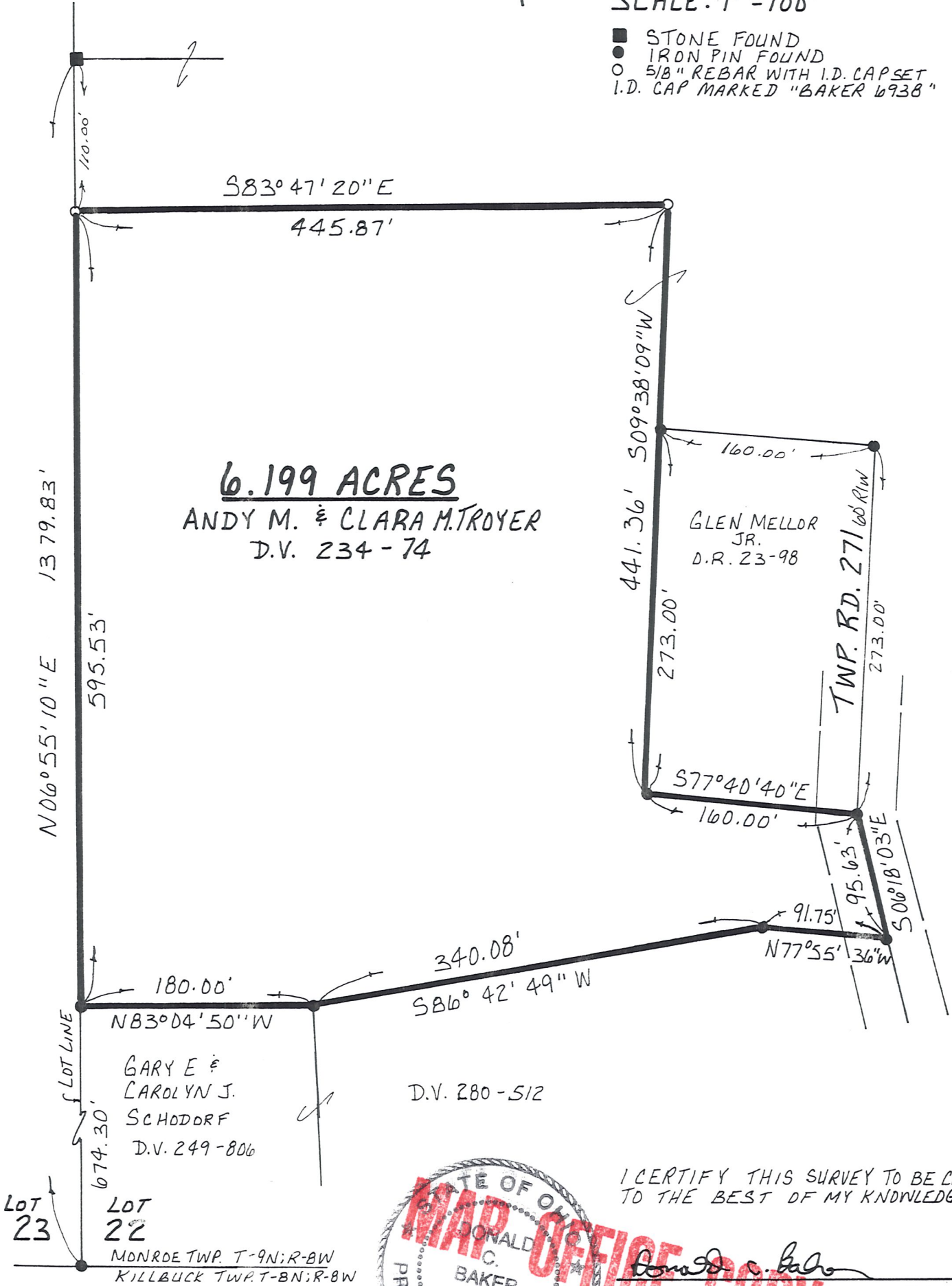
BEARINGS FROM PLAT VOL II PAGE 130

**MONROE TOWNSHIP  
 4TH. QTR. LOT 22  
 T-9N;R-8W  
 HOLMES COUNTY, OHIO**  
 (SURVEYED FOR: ANDY & CLARA TROYER)



SCALE: 1" = 100'

- STONE FOUND
- IRON PIN FOUND
- 5/8" REBAR WITH I.D. CAP SET  
 I.D. CAP MARKED "BAKER 6938"




**6.199 ACRES**  
**ANDY M. & CLARA M. TROYER**  
 D.V. 234 - 74

GLEN MELLOR JR.  
 D.R. 23-98

GARY E & CAROLYN J. SCHODDRF  
 D.V. 249-806

D.V. 280-512

I CERTIFY THIS SURVEY TO BE CORRECT TO THE BEST OF MY KNOWLEDGE.



*Donald C. Baker*  
**DONALD C. BAKER P.S. 6938**  
 138 N. CLAY ST.  
 MILLERSBURG, OHIO 44654  
 PH: (330) 674-4788  
 MARCH 5, 1999

(#15999-INV.)  
 # 2299-FJM  
 F.C.C. - J.D. DARR