

- 5/8" REBAR FOUND UNLESS OTHERWISE NOTED
- STONE FOUND
- △ R.R. SPIKE SET

MONROE TOWNSHIP
 4TH. QTR., LOT 21
 T-9 N; R-8 W
 HOLMES COUNTY, OHIO

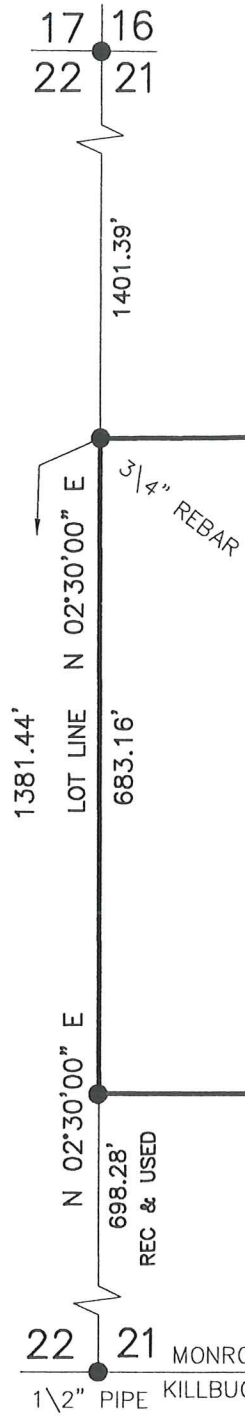
SURVEYED FOR: CONRAD D. MILLER

DAVID J. and BRUNHILDE BURNETT
 D.V. 183-767
 D.V. 184-220

- REFERENCES
- DEED VOL. 175 PAGE 252
 - DEED VOL. 177 PAGE 243
 - DEED VOL. 184 PAGE 220
 - DEED VOL. 267 PAGE 332
 - O.R. VOL. 13 PAGE 948
 - O.R. VOL. 183 PAGE 3129
 - PLAT VOL. 17 PAGE 640
 - PLAT VOL. 11 PAGE 195
 - PLAT VOL. 13 PAGE 10
 - PLAT VOL. 19 PAGE 522

BEARINGS FROM
PLAT VOL. 19 PAGE 522

RICHARD H. VALENTINE
 FAMILY TRUST
 STEPHEN R. VALENTINE
 REBECCA ANN VALENTINE
 D.V. 259-64
 D.V. 267-332



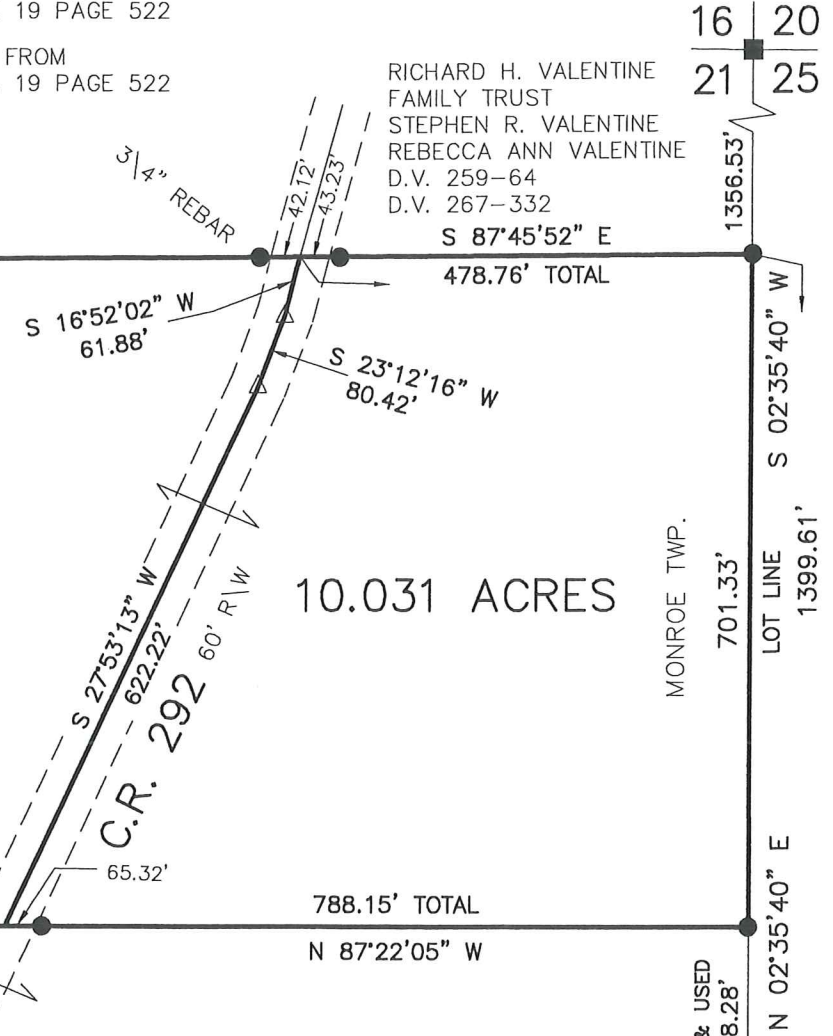
31.678 ACRES

CONRAD D. AND LOIS A. MILLER
 O.R. 183-3125
 O.R. 183-3127
 O.R. 183-3129

S 87°45'52" E
 2146.45' TOTAL


1835.88' TOTAL
 N 87°22'05" W

JOHN WATERS and ANNABEL BRIGLEB
 D.V. 175-252



I CERTIFY THIS SURVEY TO BE CORRECT TO THE BEST OF MY KNOWLEDGE.

Donald C. Baker
 DONALD C. BAKER P.S. 6938
 DATE: MARCH 2, 2007
 KES\ALG (COMP. 219-05)
 File Name: WORK2\S-118-07



DONALD C. BAKER SURVEYING
 138 N. CLAY ST.
 MILLERSBURG, OHIO, 44654
 PH. 330-674-4788
 FAX. 330-674-6027