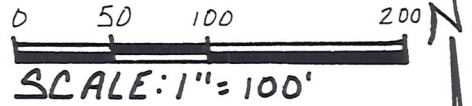


REFERENCES:

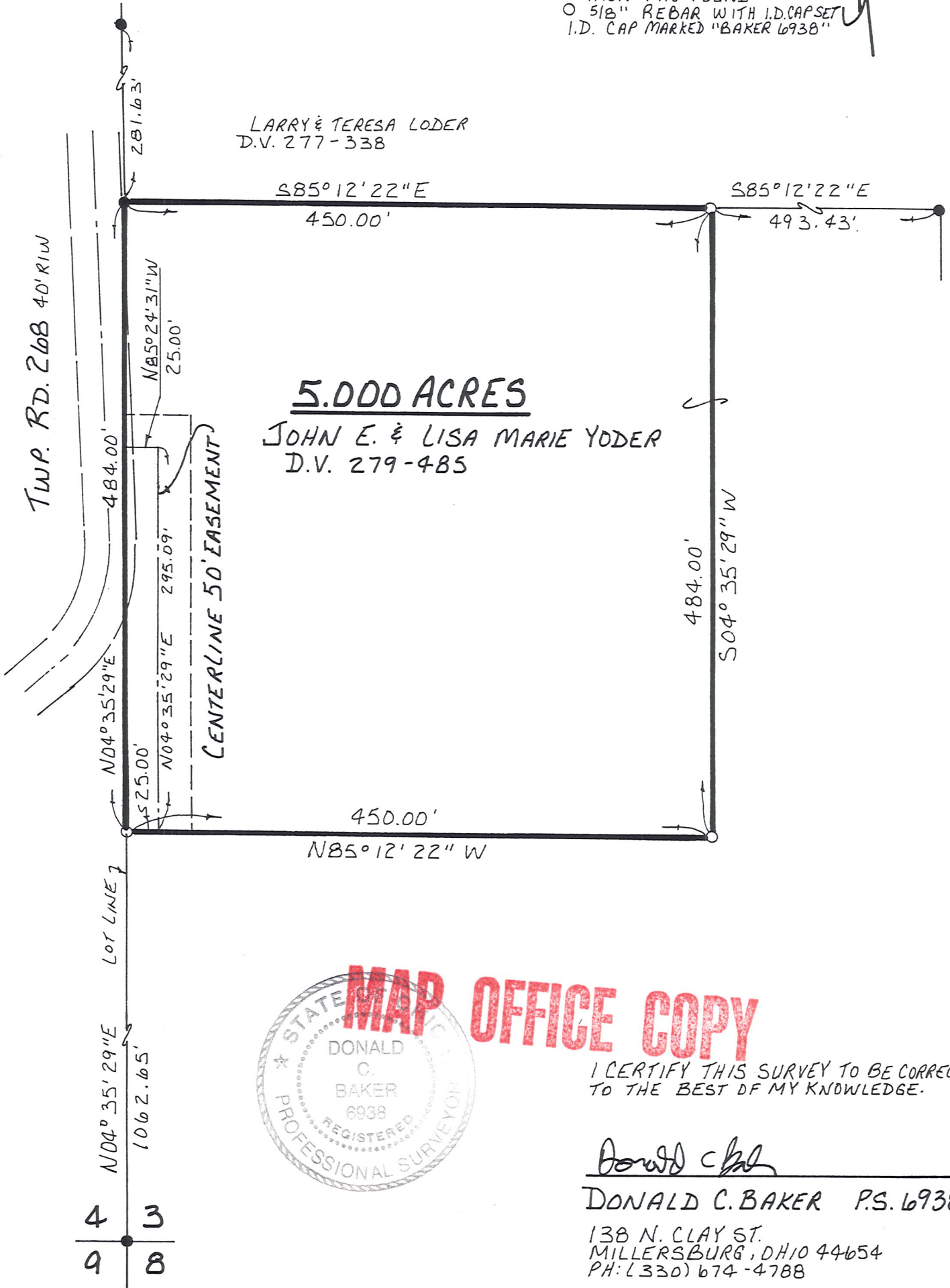
DEED VOL. 279 PAGE 485  
" " 277 " 338

SURVEYED FOR JOHN YODER

MONROE TOWNSHIP  
4TH. QTR. LOT 3  
T-9N; R-8W  
HOLMES COUNTY, OHIO



- IRON PIN FOUND
- 5/8" REBAR WITH I.D. CAPSET I.D. CAP MARKED "BAKER 6938"



LARRY & TERESA LODER  
D.V. 277-338


**5.000 ACRES**

JOHN E. & LISA MARIE YODER  
D.V. 279-485

TWP. RD. 268 40' R/W

CENTERLINE 50' EASEMENT

4	3
9	8



**MAP OFFICE COPY**

I CERTIFY THIS SURVEY TO BE CORRECT TO THE BEST OF MY KNOWLEDGE.

*Donald C. Baker*  
 DONALD C. BAKER P.S. 6938  
 138 N. CLAY ST.  
 MILLERSBURG, OHIO 44654  
 PH: (330) 674-4788  
 AUGUST 14, 1998

# 54298-FJM  
F.C.C.-D.C. BAKER