

SCALE: 1"=100'

- ▲ R.R. SPIKE FOUND
- 5/8" REBAR FOUND  
UNLESS OTHERWISE NOTED
- 5/8" REBAR SET WITH I.D. CAP  
I.D. CAP MARKED "BAKER 6938"

BASIS OF BEARINGS FROM OHIO STATE PLANE COORDINATE SYSTEM, NORTH ZONE, N.A.D. 83, 2011 ADJUSTMENT

REFERENCES  
O.R. VOL. 273 PAGE 2553  
PLAT VOL. 19 PAGE 4093



I CERTIFY THIS SURVEY TO BE CORRECT TO THE BEST OF MY KNOWLEDGE.


*Donald C. Baker*

DONALD C. BAKER P.S. 6938

DATE: JULY 12, 2024

KES

FILE NAME: WORK6\S-352-24

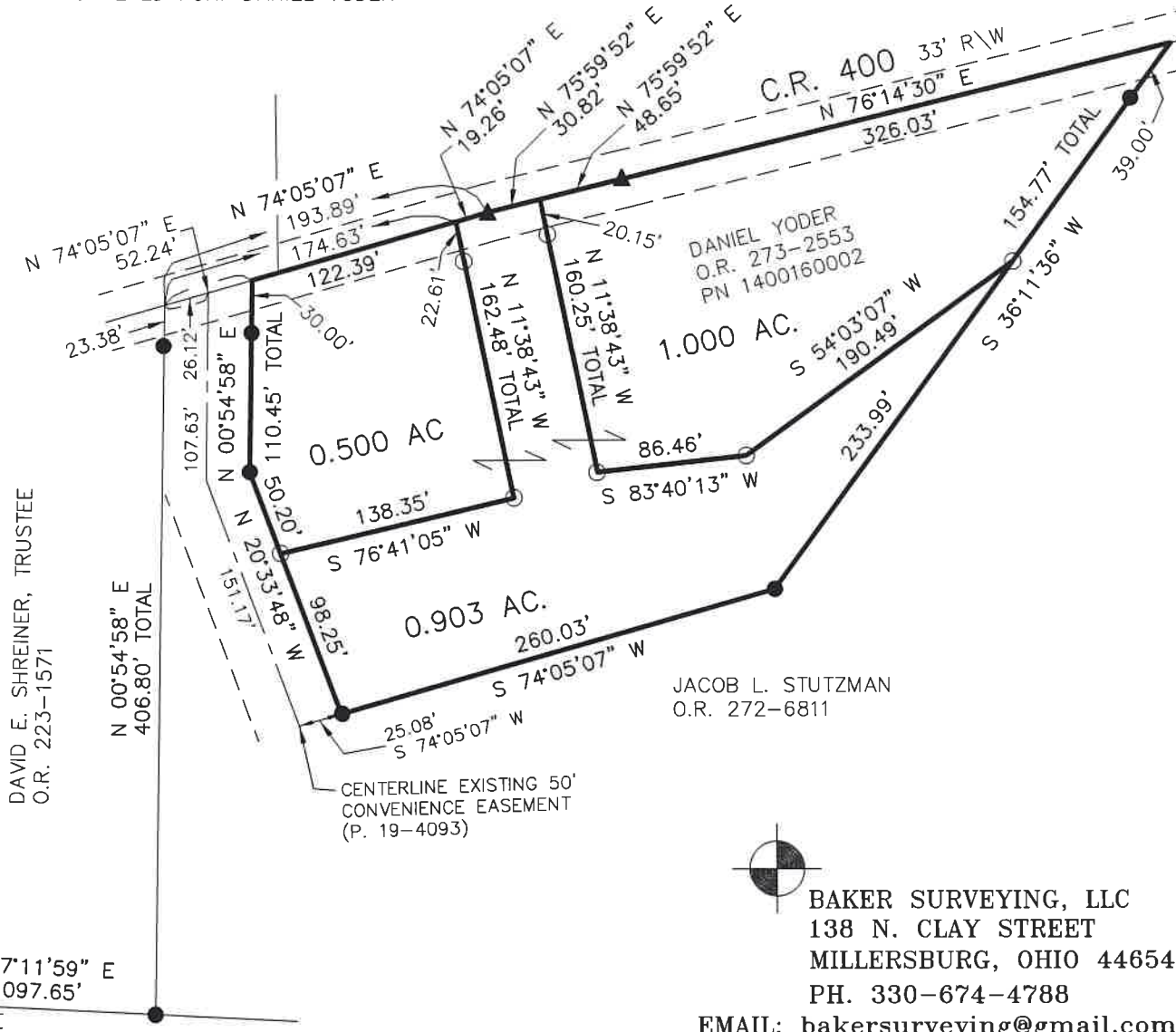


MONROE TOWNSHIP  
4TH. QTR., LOT 1  
T-9 N; R-8 W  
HOLMES COUNTY, OHIO

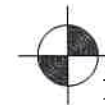
SURVEYED FOR: DANIEL YODER

MASTER PLAT

- ACTION 1) CONVEY 1.000 ACRE PARCEL
- ACTION 2) CONVEY 0.500 ACRE PARCEL
- ACTION 3) CONVEY 0.903 ACRE PARCEL



JACOB L. STUTZMAN  
O.R. 272-6811



BAKER SURVEYING, LLC  
138 N. CLAY STREET  
MILLERSBURG, OHIO 44654  
PH. 330-674-4788

EMAIL: bakersurveying@gmail.com