

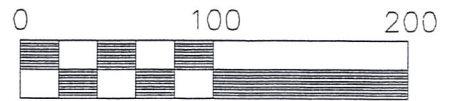
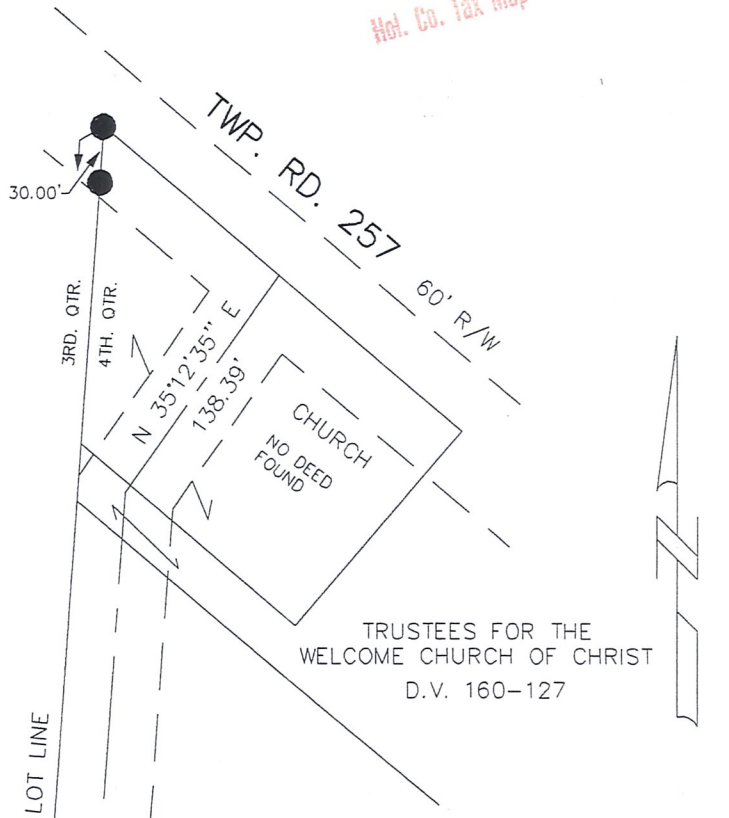
RETRACEMENT OF DEED 232 PAGE 809

MONROE TOWNSHIP  
 3RD. QTR., LOT 5  
 4TH. QTR., LOT 10  
 T-9 N; R-8 W  
 HOLMES COUNTY, OHIO

RECEIVED  
 SEP 10 2001  
 Hol. Co. Tax Map Office

REFERENCES:

- DEED VOL. 160 PAGE 127
- DEED VOL. 232 PAGE 809
- DEED VOL. 241 PAGE 876
- DEED VOL. 247 PAGE 771
- PLAT VOL. 4 PAGE 115
- PLAT VOL. 9 PAGE 37
- PLAT VOL. 17 PAGE 562
- PLAT VOL. 12 PAGE 470
- BEARINGS FROM PLAT VOL. 17 PAGE 562




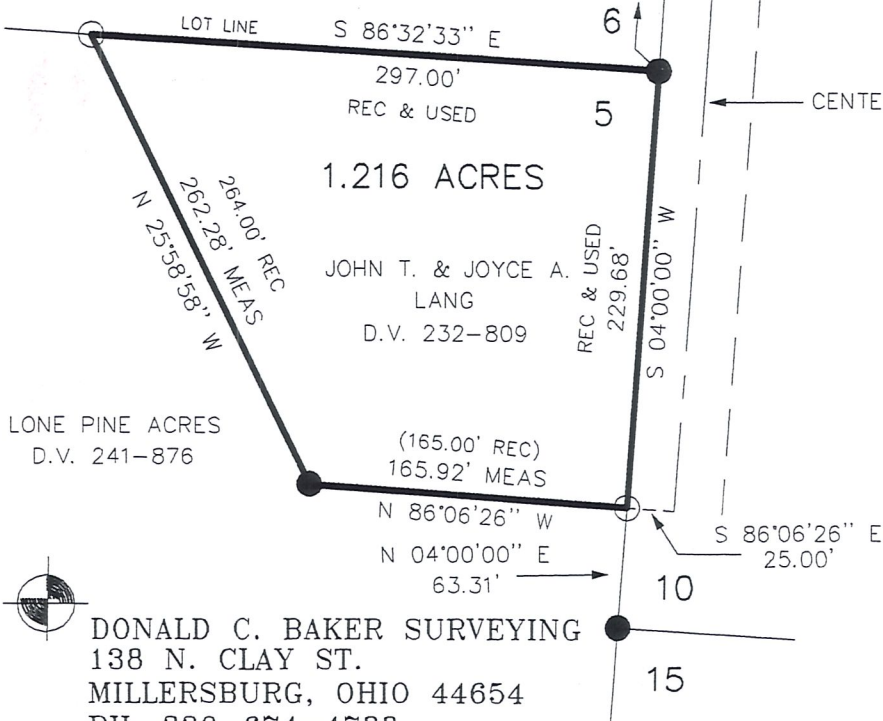
Scale 1" = 100'

- 5/8" REBAR WITH I.D. CAP SET  
I.D. CAP MARKED "BAKER 6938"
- IRON PIN FOUND

MAP OFFICE COPY

LOT LINE  
 767.15' TOTAL N 04°00'00" E  
 N 04°00'00" E  
 807.38'

LONE PINE ACRES  
 D.V. 247-771



I CERTIFY THIS SURVEY TO BE CORRECT TO THE BEST OF MY KNOWLEDGE.

*Donald C Baker*  
 DONALD C. BAKER P.S. 6938

SEPT. 6, 2001

C:\JOBS1\S-710-01\ERZ F.C.C. - FDB

DONALD C. BAKER SURVEYING  
 138 N. CLAY ST.  
 MILLERSBURG, OHIO 44654  
 PH. 330-674-4788  
 FAX 330-674-6027