
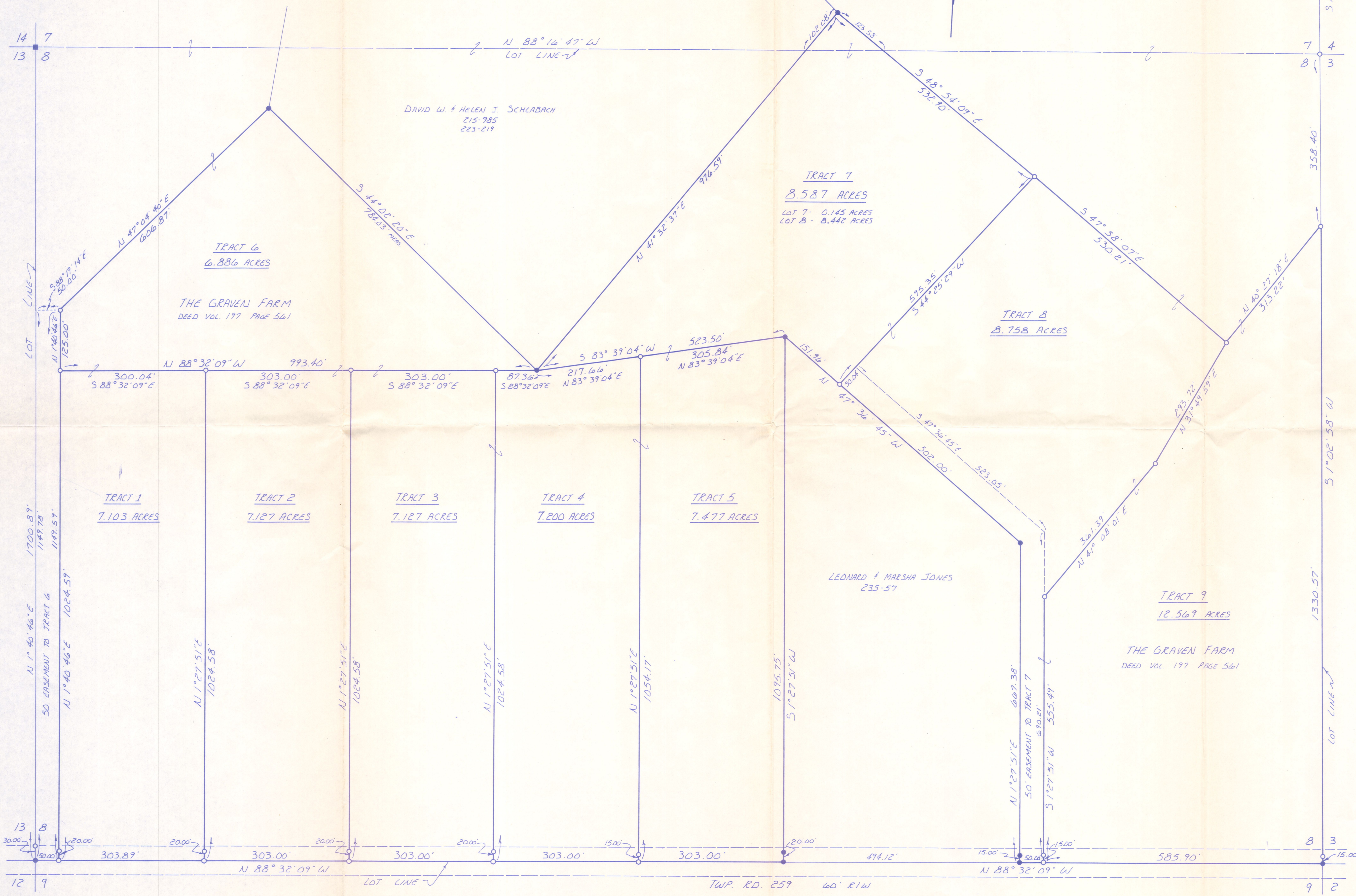


MONROE TOWNSHIP 2ND QTR.
LOTS 7 & 8 T-9N R-8W
HOLMES COUNTY, OHIO



- STONE FOUND
- IRON PIN FOUND
- 3/8" REBAR SET
- 5/8" REBAR WITH I.D. CAP SET
I.D. CAP MARKED "BAKER 6938"



DAVID W. & HELEN J. SCHLABACH
215-985
223-219


TRACT 7
8.587 ACRES
LOT 7 - 0.145 ACRES
LOT 8 - 8.442 ACRES

TRACT 8
8.758 ACRES

LEONARD & MARSHA JONES
235-57

THE GRAVEN FARM
DEED VOL. 197 PAGE 561

REFERENCES:
PLAT VOL. 8 PAGE 473
PLAT VOL. 9 PAGE 115
BEARINGS FROM PLAT
VOL. 10 PAGE 732



MAP OFFICE COPY

I CERTIFY THIS SURVEY TO BE CORRECT
TO THE BEST OF MY KNOWLEDGE.
Donald C. Baker
DONALD C. BAKER P.S. 6938
4321 T.R. 252
GLENMONT, OH
AUG. 3, 1988