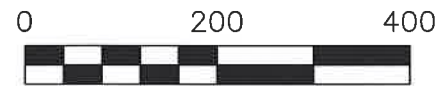


MONROE TOWNSHIP
 WEST HALF OF
 FRACTIONAL SECTION 21
 T-17 N; R-14 W

2ND QTR., LOT 25
 T-9 N; R-8 W
 HOLMES COUNTY, OHIO

SURVEYED FOR: ADAM CAMPBELL



SCALE: 1"=200'

- ▲ R.R. SPIKE FOUND
- 5/8" REBAR FOUND
UNLESS OTHERWISE NOTED
- 5/8" REBAR SET WITH I.D. CAP
I.D. CAP MARKED "BAKER
SURVEYING LLC"

REFERENCES

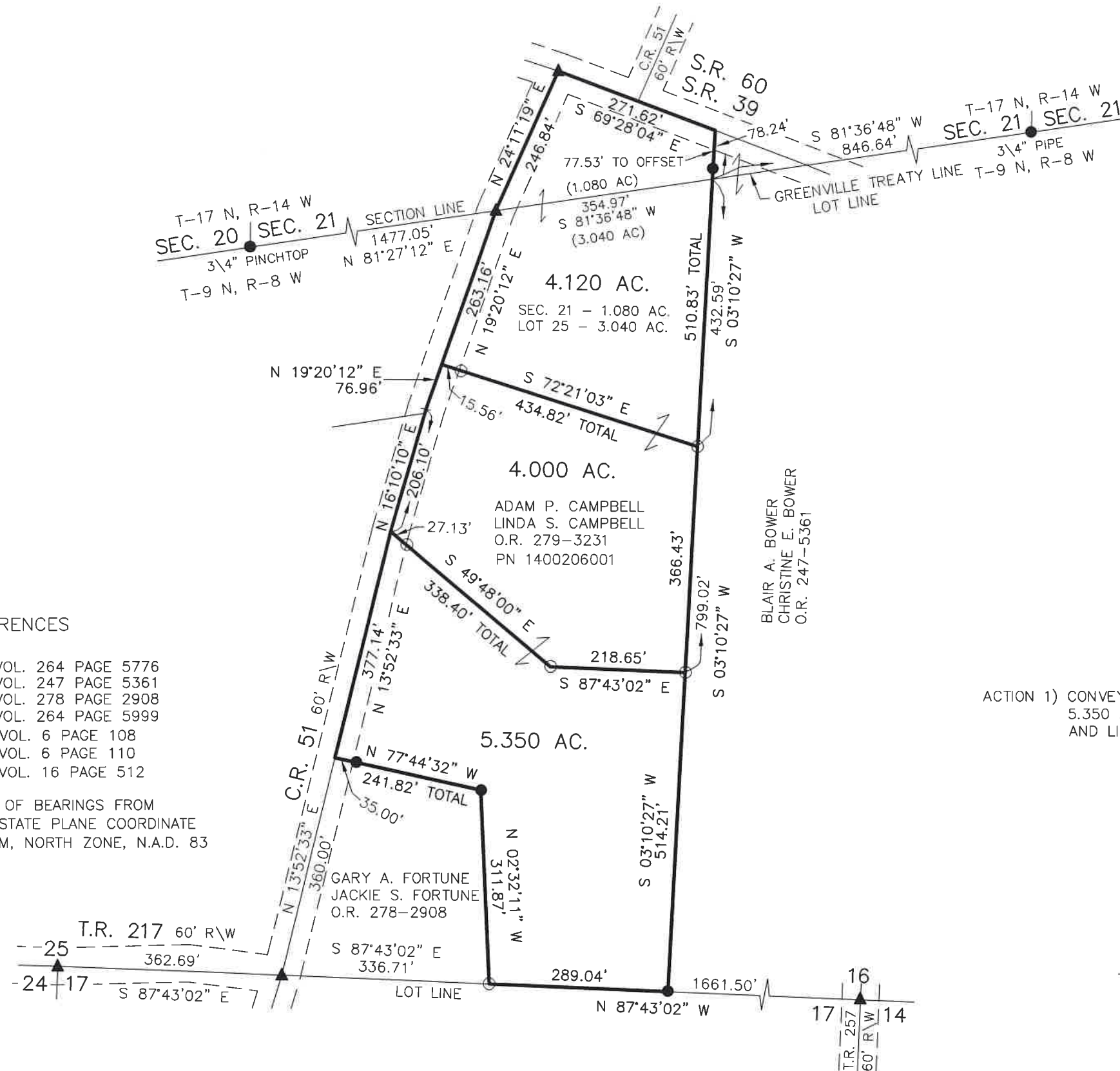
- O.R. VOL. 264 PAGE 5776
- O.R. VOL. 247 PAGE 5361
- O.R. VOL. 278 PAGE 2908
- O.R. VOL. 264 PAGE 5999
- PLAT VOL. 6 PAGE 108
- PLAT VOL. 6 PAGE 110
- PLAT VOL. 16 PAGE 512

BASIS OF BEARINGS FROM
 OHIO STATE PLANE COORDINATE
 SYSTEM, NORTH ZONE, N.A.D. 83



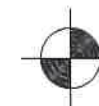
I CERTIFY THIS SURVEY TO BE CORRECT
 TO THE BEST OF MY KNOWLEDGE.

Donald C. Baker
 DONALD C. BAKER P.S. 6938
 DATE: DECEMBER 3, 2021
 KES
 FILE NAME: WORK6\S-639-21\CNK



MASTER PLAT

ACTION 1) CONVEY 4.120 ACRES, 4.000 ACRES, AND
 5.350 ACRES FROM ADAM P. CAMPBELL
 AND LINDA S. CAMPBELL TO THEMSELVES



BAKER SURVEYING, LLC
 138 N. CLAY STREET
 MILLERSBURG, OHIO 44654
 PH. 330-674-4788
 EMAIL: bakersurveying@gmail.com