


MAY 24 '19 AM 11:10

LAKE BUCKHORN LOT 296 (P. 2 PG. 13-A)

MECHANIC TOWNSHIP
SECTION 20
T-8 N, R-7 W
HOLMES COUNTY, OHIO

SURVEYED FOR: DAVE CROFT



SCALE: 1"=60'

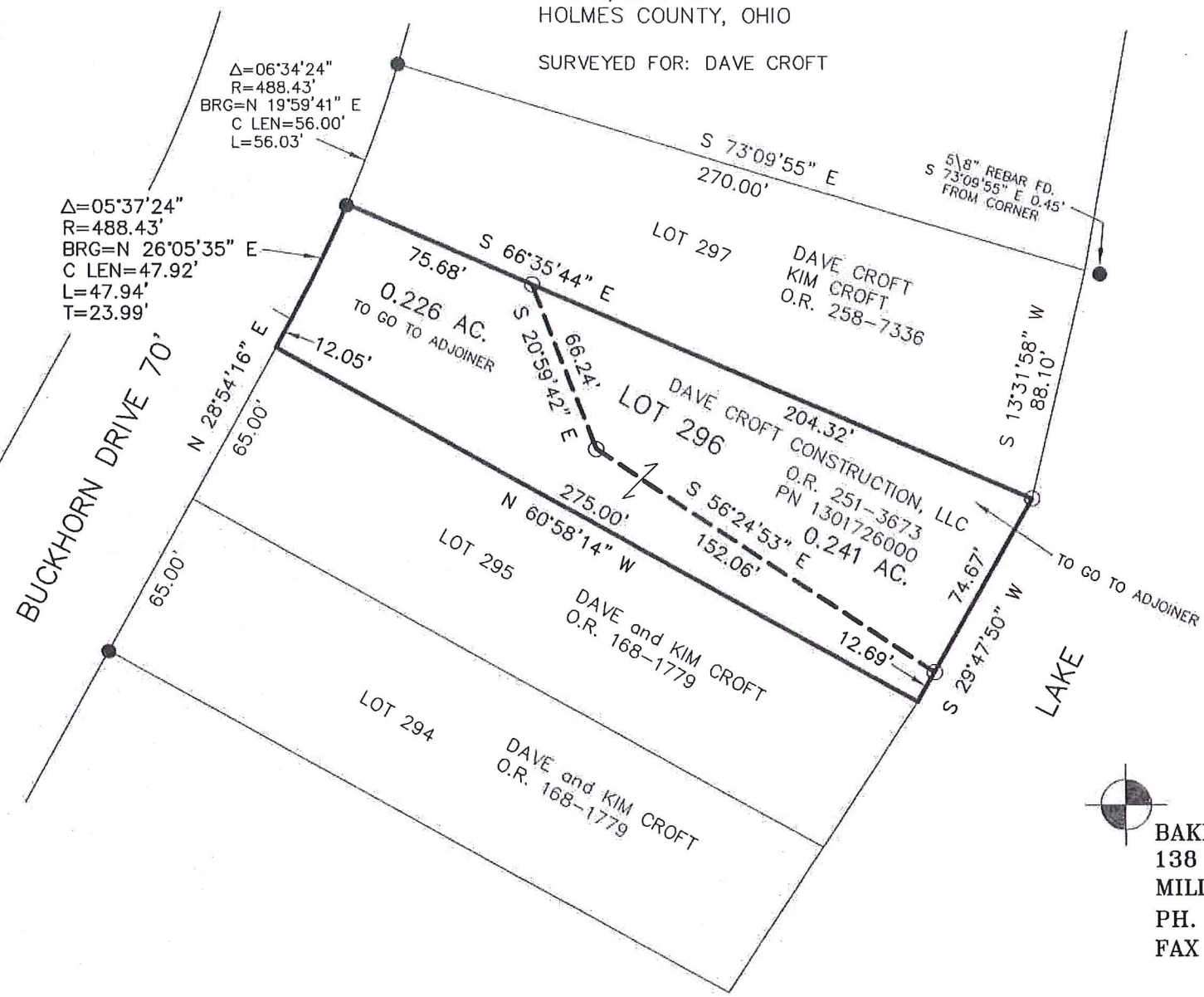
- 5/8" REBAR FOUND
UNLESS OTHERWISE NOTED
- 5/8" REBAR SET WITH I.D. CAP
I.D. CAP MARKED "BAKER 6938"

REFERENCES

O.R. VOL. 251 PAGE 3673
PLAT VOL. 2 PAGE 13-A
BEARINGS FROM
PLAT VOL. 2 PAGE 13-A

$\Delta=05^{\circ}37'24''$
R=488.43'
BRG=N 26°05'35" E
C LEN=47.92'
L=47.94'
T=23.99'

$\Delta=06^{\circ}34'24''$
R=488.43'
BRG=N 19°59'41" E
C LEN=56.00'
L=56.03'



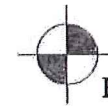
I CERTIFY THIS SURVEY TO BE CORRECT
TO THE BEST OF MY KNOWLEDGE.

DONALD C. BAKER P.S. 6938

DATE: MAY 17, 2019

KES\SBC

FILE NAME: WORK6\S-255-19



BAKER SURVEYING, LLC
138 N. CLAY STREET
MILLERSBURG, OHIO 44654
PH. 330-674-4788
FAX 330-674-6027