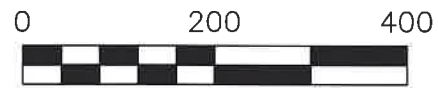


MECHANIC TOWNSHIP  
 3RD QTR., LOT 10  
 T-8 N; R-6 W  
 HOLMES COUNTY, OHIO

SURVEYED FOR: WAYNE MAST



SCALE: 1"=200'

- STONE FOUND
- ▲ R.R. SPIKE FOUND
- 5/8" REBAR FOUND  
UNLESS OTHERWISE NOTED
- 5/8" REBAR SET WITH I.D. CAP  
I.D. CAP MARKED "BAKER 6938"

REFERENCES

- DEED VOL. 246 PAGE 287
- O.R. VOL. 150 PAGE 144
- O.R. VOL. 260 PAGE 249
- PLAT VOL. 19 PAGE 3198
- PLAT VOL. 19 PAGE 3872
- PLAT VOL. 18 PAGE 695

BASIS OF BEARINGS FROM  
 OHIO STATE PLANE COORDINATE  
 SYSTEM, NORTH ZONE, N.A.D. 83,  
 2011 ADJUSTMENT



I CERTIFY THIS SURVEY TO BE CORRECT  
 TO THE BEST OF MY KNOWLEDGE.

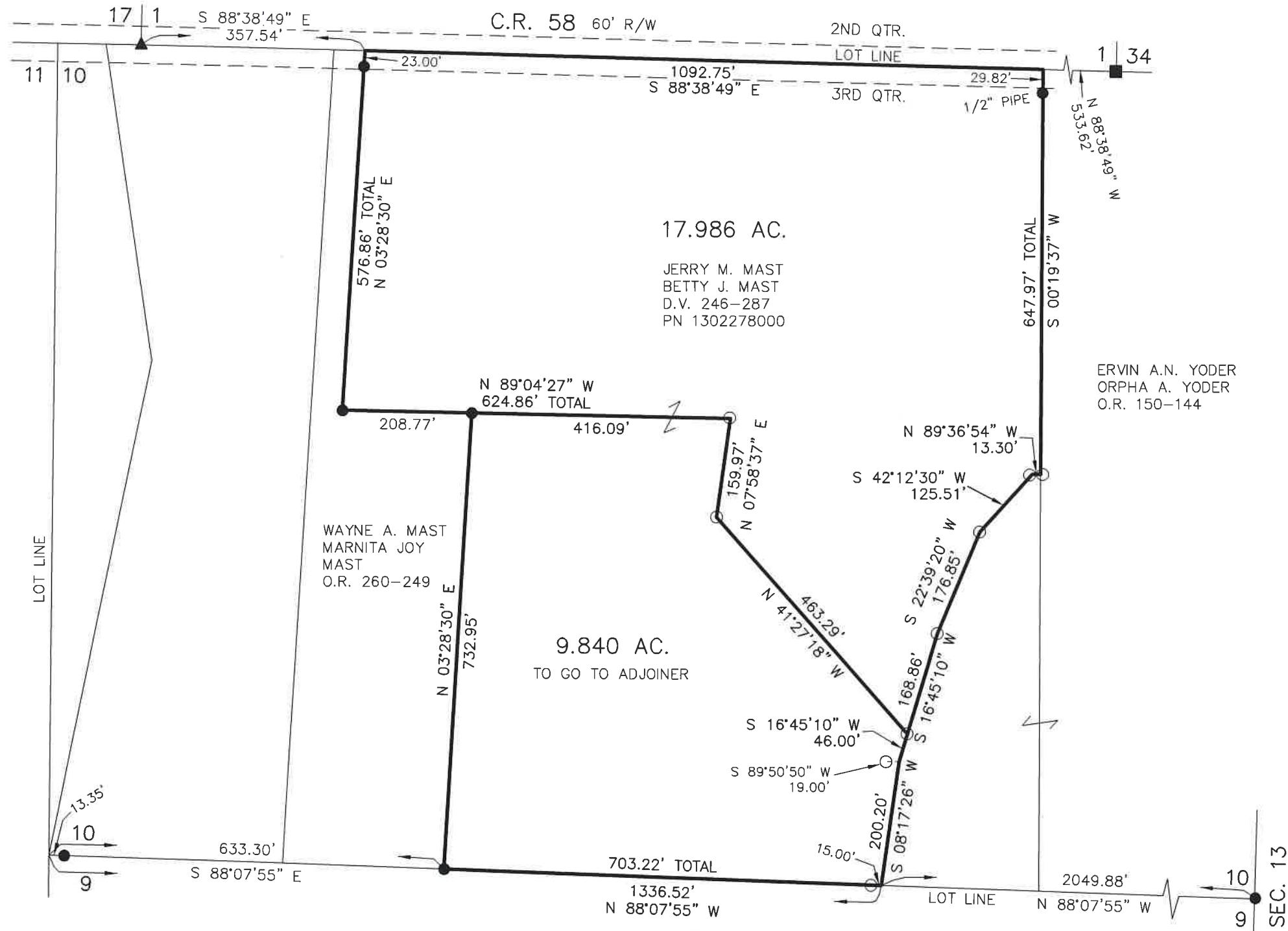
*Donald C. Baker*

DONALD C. BAKER P.S. 6938

DATE: DEC. 15, 2023

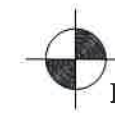
KES

FILE NAME: WORK6\S-670-23\CNK



MASTER PLAT

- ACTION 1) CONVEY 9.840 ACRES TO ADJOINER
- ACTION 2) CONVEY 17.986 ACRES



BAKER SURVEYING, LLC  
 138 N. CLAY STREET  
 MILLERSBURG, OHIO 44654  
 PH. 330-674-4788  
 EMAIL: bakersurveying@gmail.com