

THE COSHOCTON LAND SURVEYING SERVICE

233 S. FOURTH ST.

COSHOCTON, OHIO 43812

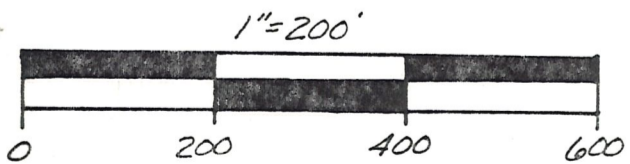

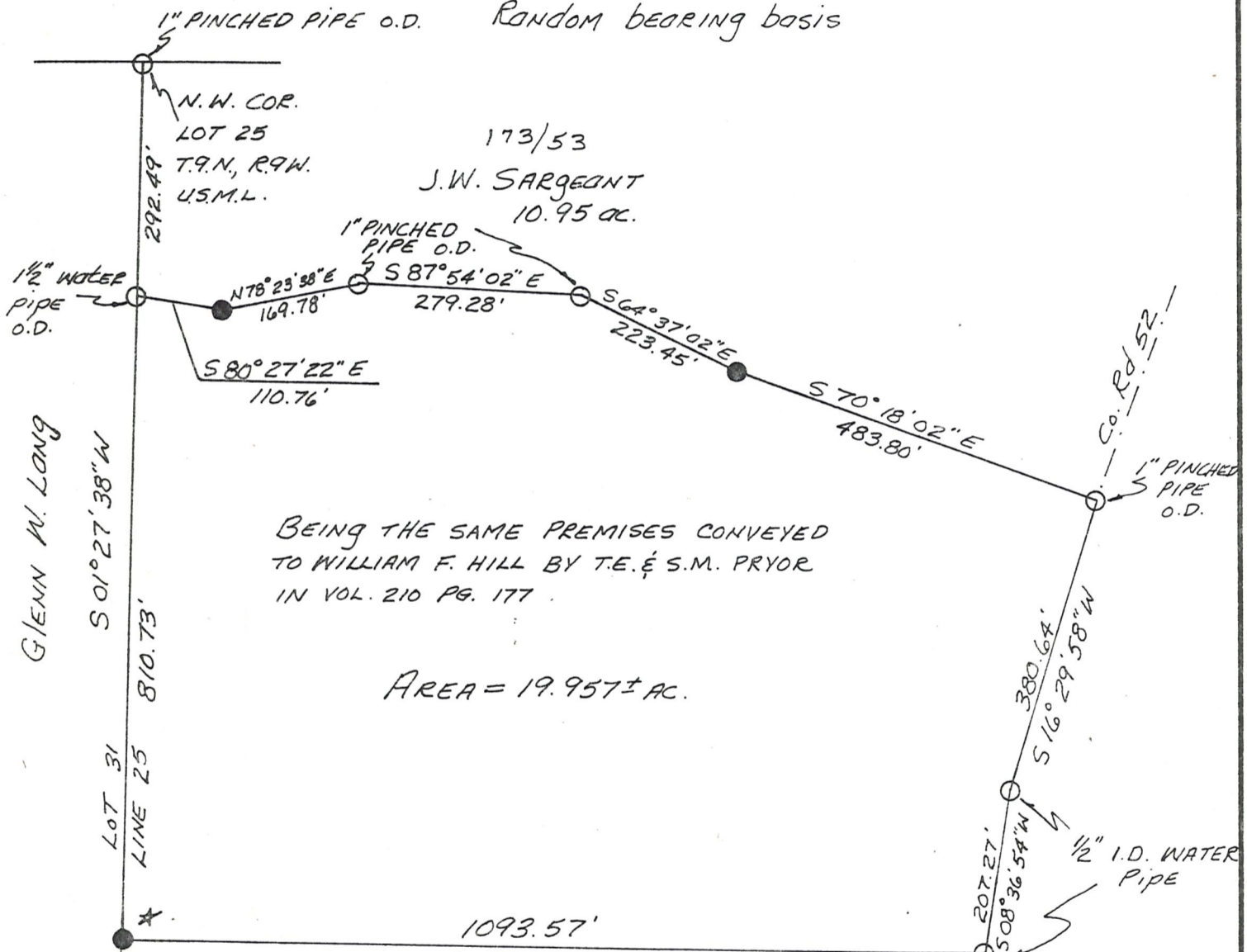
OK W

BEING PART OF: LOT 25
 SEC. ~
 QUAR. 4th
 T9N, R9W
 TOWNSHIP KNOX
 COUNTY HOLMES U.S.M.L.

SURVEY FOR: *William Hill*
 DATE: *DEC 1981*
 SCALE: 1" = 200'

PERT. DOCU: TAX MAP; GLENMONT QUADRANGLE MAP;
 A SURVEY FOR LANDAMERICA DATED DEC. 1969;
 AND ALL DEEDS MENTIONED.

Random bearing basis



- - SET IRON PIN
- - FOUND IRON PIN
- - FOUND STONE
- ▲ - SET P.K. NAIL
- △ - FOUND P.K. NAIL
- - CORNER POST

I hereby certify the above plat to be correct to the best of my knowledge and belief.

MAP OFFICE COPY

THE COSHOCTON LAND SURVEYING SERVICE

James V. Gute
 REGISTERED SURVEYOR 5935