

BEING PART OF: LOTS 1+2
 SEC. 4th
 QUAR. 4th
 T 9 N. R 9 W
 TOWNSHIP Knox
 COUNTY Holmes, Ohio, U.S.M.A.

THE COSHOCTON LAND SURVEYING SERVICE, INC.

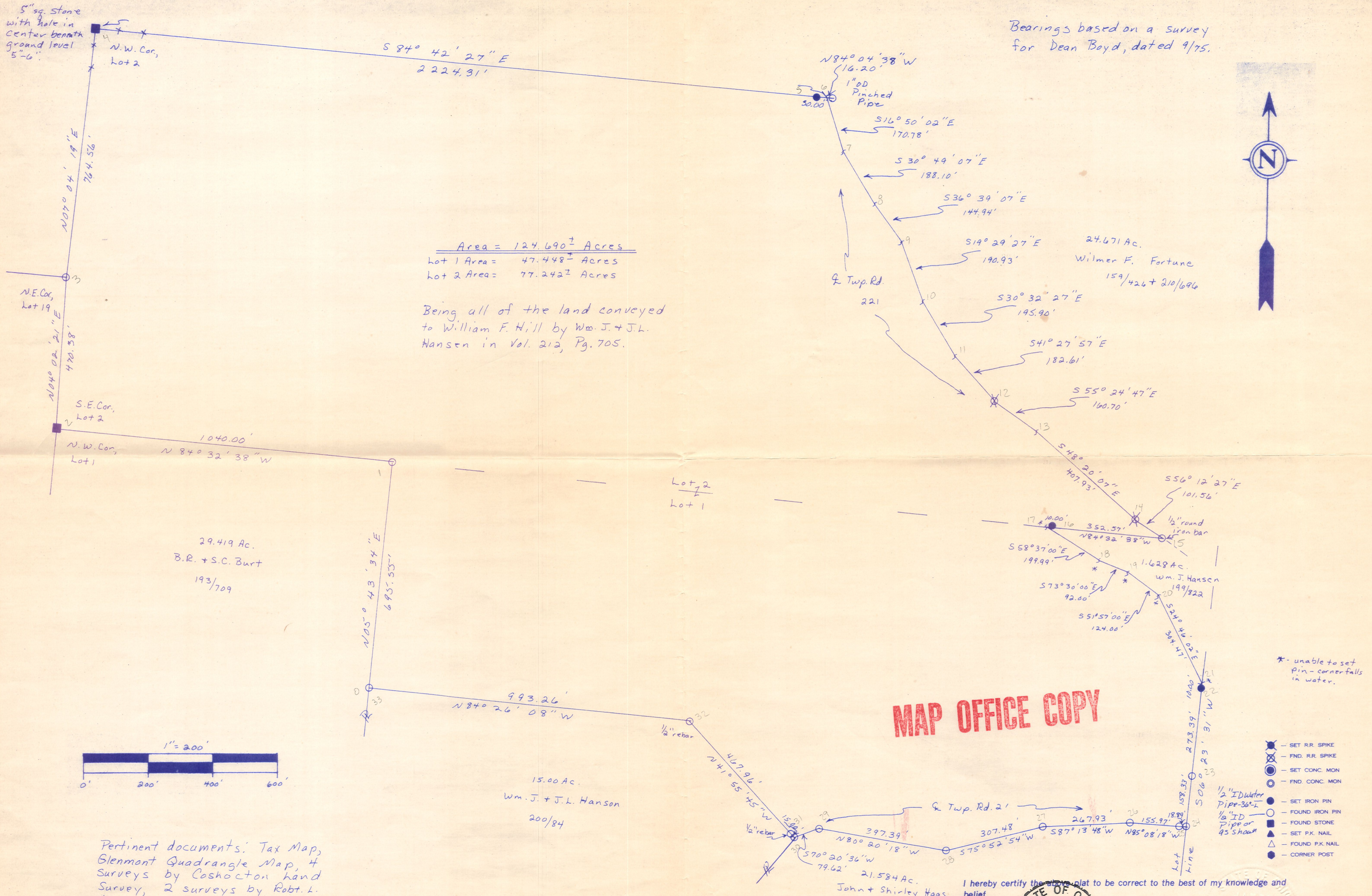
233 S. FOURTH ST.

COSHOCTON, OHIO 43812

SURVEY FOR: William Hill

DATE: May, 1982

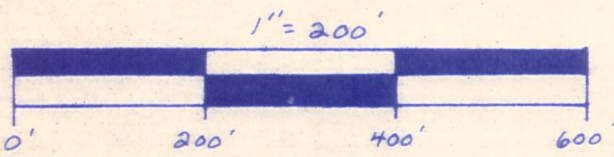
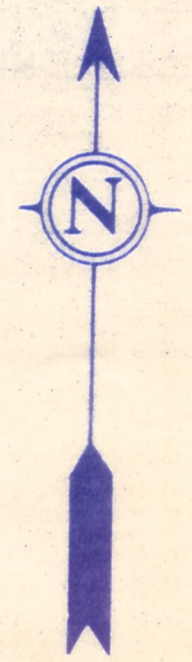
SCALE: 1" = 200'



Area = 124.690[±] Acres
 Lot 1 Area = 47.448[±] Acres
 Lot 2 Area = 77.242[±] Acres

Being all of the land conveyed to William F. Hill by Wm. J. + J.L. Hansen in Vol. 212, Pg. 705.

Bearings based on a survey for Dean Boyd, dated 9/75.



MAP OFFICE COPY


* - unable to set pin - corner falls in water.

- - SET R.R. SPIKE
- ⊗ - FND. R.R. SPIKE
- - SET CONC. MON
- - FND. CONC. MON
- - SET IRON PIN
- - FOUND IRON PIN
- - FOUND STONE
- ▲ - SET P.K. NAIL
- △ - FOUND P.K. NAIL
- - CORNER POST

Pertinent documents: Tax Map, Glenmont Quadrangle Map, 4 Surveys by Coshocton Land Survey, 2 surveys by Robt. L. Kasner, R.S. 5193, A survey by R.G. Rudolph, R.S. 6449 and all deeds as shown.

Subject To All Easements
 And Rights-Of-Way, Public
 And Private, Of Record

I hereby certify the above plat to be correct to the best of my knowledge and belief.



THE COSHOCTON LAND SURVEYING SERVICE
 REGISTERED SURVEYOR 5935
 REGISTERED ENGINEER 37405

BRUNING 40-21, 38975