

0 30 60 120



SCALE: 1" = 60'

● 1 IRON PIN FOUND

REFERENCES:

DEED VOL. 171 PAGE 569
" " 225 " 453
" " 237 " 65
O.R. VOL. 29 PAGE 453
" " 12 " 828

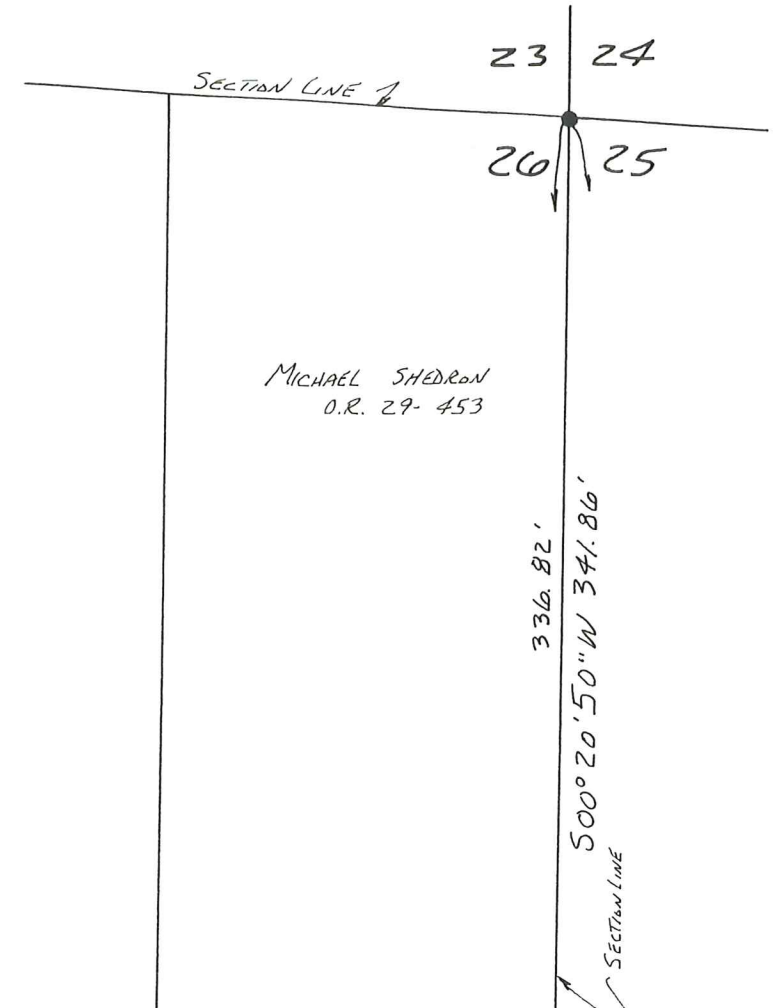
SURVEY RECORD 4 PAGE 37

BEARINGS ARE FROM PLAT VOL. 16 PAGE 59




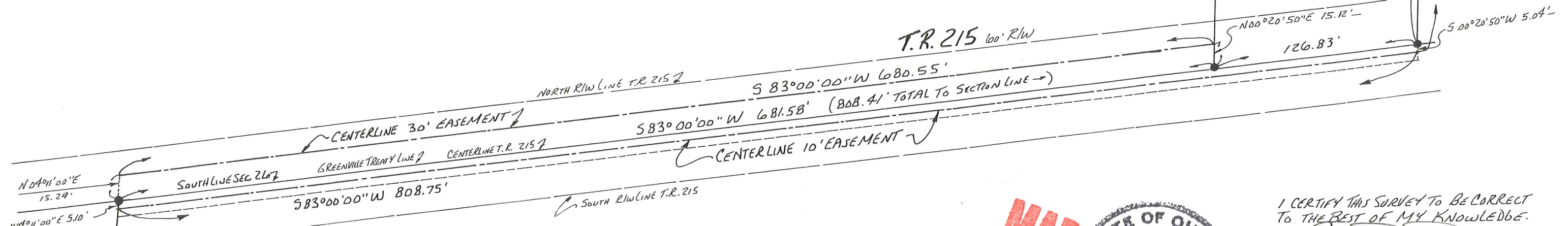
SURVEY OF A 10 FOOT EASEMENT
& A 30 FOOT EASEMENT

KNOX TOWNSHIP
N.E. QTR. SECTION 26
T-19N; R-15W
&
1ST. QTR. LOT 18
T-9N; R-9W
HOLMES COUNTY, OHIO
(SURVEYED FOR: MIKE SHEDRON)




MICHAEL SHEDRON
O.R. 29-453

WENDALL & RAMONA K. GA YHEART
O.R. 12-828



RICHARD D. & NANCY J. BEVINGTON
D.Y. 157-506 D.V. 237-65



I CERTIFY THIS SURVEY TO BE CORRECT
TO THE BEST OF MY KNOWLEDGE.

JAMIE D. DARR P.S. 7755
DONALD C. BAKER SURVEYING
138 N. CLAY ST.
MILLERSBURG, OHIO 44654
PH. 330-674-4788

JUNE 6, 2001

22301-M.L.D.
F.C.C.-J. D. DARR

MAP OFFICE COPY