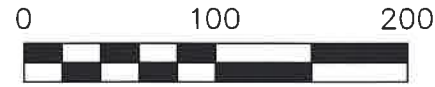


KNOX TOWNSHIP
 N.E. & N.W. QTRS. SECTION 20
 T-19 N; R-15 W
 HOLMES COUNTY, OHIO

SURVEYED FOR: DERRICK GRASKA



SCALE: 1"=100'

- 5/8" REBAR FOUND UNLESS OTHERWISE NOTED
- 5/8" REBAR SET WITH I.D. CAP I.D. CAP MARKED "BAKER SURVEYING LLC"

REFERENCES

DEED VOL. 273 PAGE 215
 O.R. VOL. 242 PAGE 2877
 PLAT VOL. 2 PAGE 621
 PLAT VOL. 11 PAGE 1
 PLAT VOL. 11 PAGE 1
 PLAT VOL. 13 PAGE 27
 PLAT VOL. 13 PAGE 28

BASIS OF BEARINGS FROM
 OHIO STATE PLANE COORDINATE
 SYSTEM, NORTH ZONE, N.A.D. 83



I CERTIFY THIS SURVEY TO BE CORRECT
 TO THE BEST OF MY KNOWLEDGE.

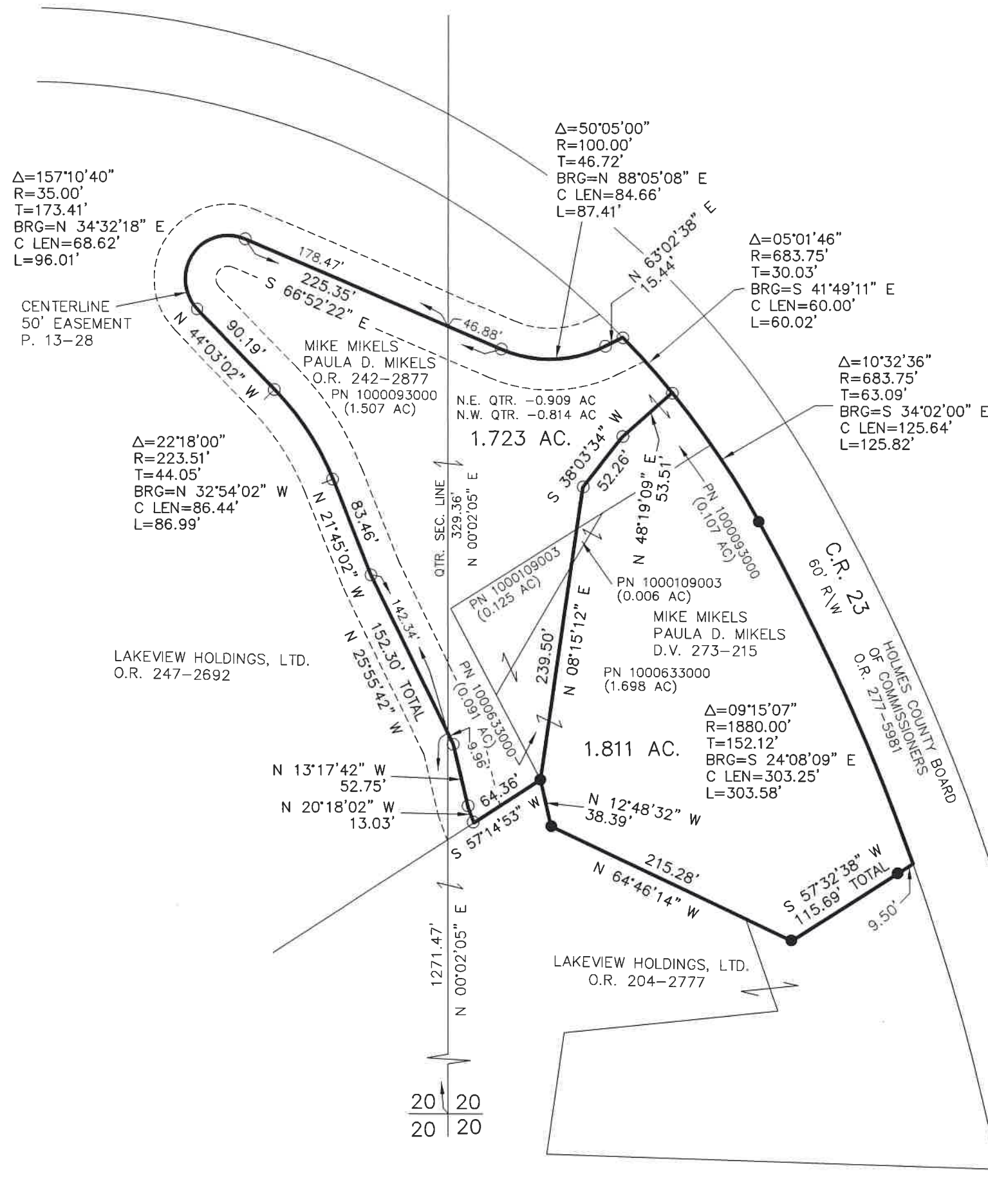
Donald C. Baker

DONALD C. BAKER P.S. 6938

DATE: DEC. 20, 2021

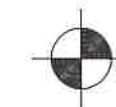
KES\TAB

FILE NAME: WORK6\S-702-21



MASTER PLAT

- 1) CONVEY 1.723 AC. PARCEL
- 2) CONVEY 1.811 AC. PARCEL



BAKER SURVEYING, LLC
 138 N. CLAY STREET
 MILLERSBURG, OHIO 44654
 PH. 330-674-4788
 EMAIL: bakersurveying@gmail.com