

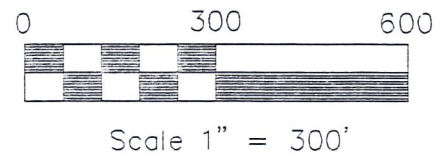
PROPERTY LINE RETRACEMENT SURVEY

KNOX TOWNSHIP
 N.E. & S.E. QTRS. SECTION 19
 N.W. & S.W. QTRS. SECTION 20
 T-19 N; R-15 W
 HOLMES COUNTY, OHIO

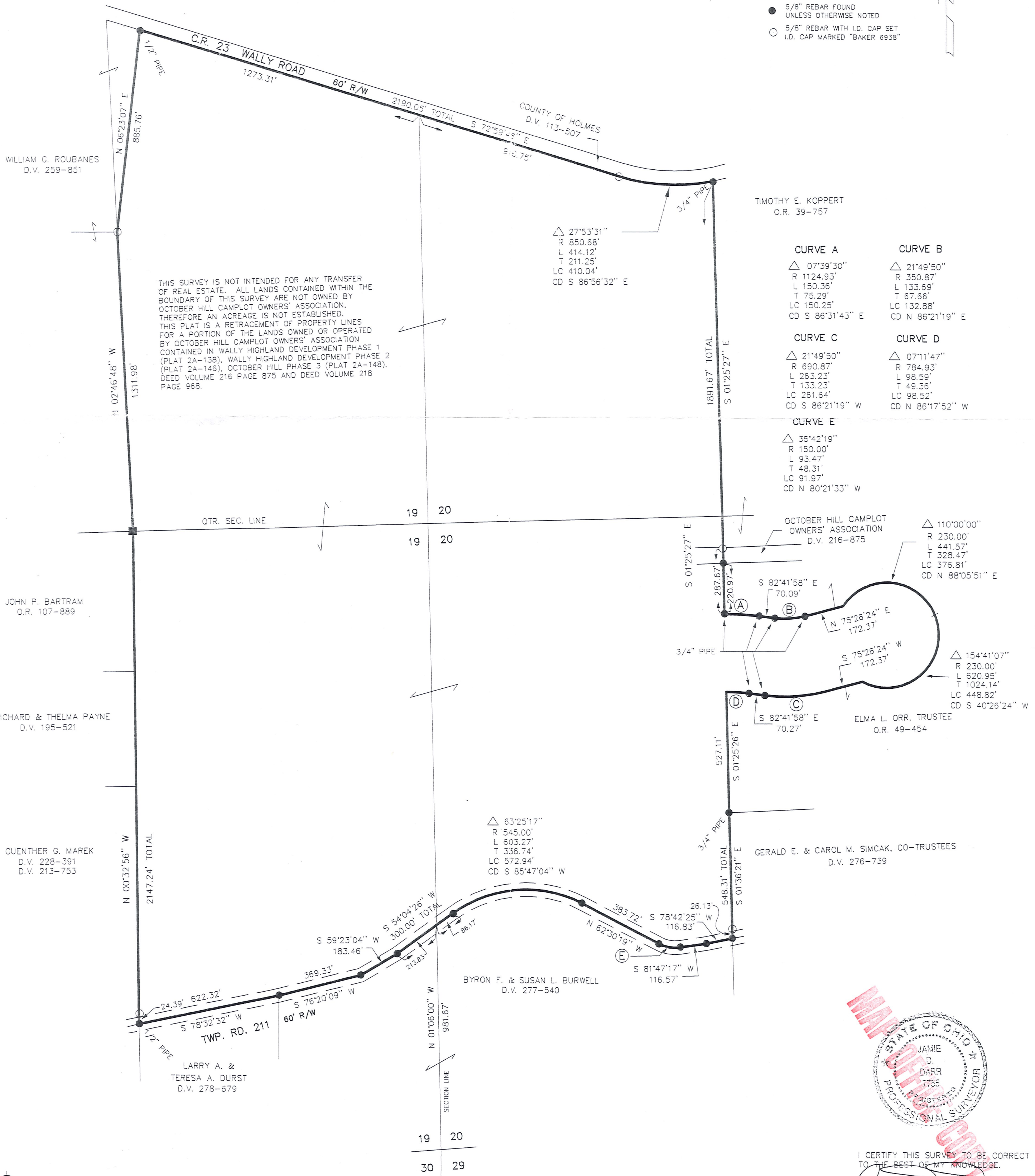
SURVEYED FOR OCTOBER HILL CAMPLLOT OWNERS' ASSOCIATION

REFERENCES:

- | | |
|------------------------|------------------------------------|
| DEED VOL. 113 PAGE 507 | O.R. VOL. 39 PAGE 757 |
| DEED VOL. 195 PAGE 521 | O.R. VOL. 49 PAGE 454 |
| DEED VOL. 213 PAGE 753 | O.R. VOL. 107 PAGE 889 |
| DEED VOL. 216 PAGE 875 | PLAT VOL. 2A PAGE 147 |
| DEED VOL. 218 PAGE 968 | PLAT VOL. 6 PAGE 115 |
| DEED VOL. 228 PAGE 391 | PLAT VOL. 8 PAGE 497 |
| DEED VOL. 259 PAGE 851 | PLAT VOL. 13 PAGE 26 & 28 |
| DEED VOL. 266 PAGE 15 | PLAT VOL. 16 PAGE 370 |
| DEED VOL. 276 PAGE 739 | BEARINGS FROM PLAT VOL 16 PAGE 370 |
| DEED VOL. 277 PAGE 540 | |
| DEED VOL. 278 PAGE 679 | |




- STONE FOUND
- 5/8" REBAR FOUND UNLESS OTHERWISE NOTED
- 5/8" REBAR WITH I.D. CAP SET I.D. CAP MARKED "BAKER 6938"



THIS SURVEY IS NOT INTENDED FOR ANY TRANSFER OF REAL ESTATE. ALL LANDS CONTAINED WITHIN THE BOUNDARY OF THIS SURVEY ARE NOT OWNED BY OCTOBER HILL CAMPLLOT OWNERS' ASSOCIATION. THEREFORE AN ACREAGE IS NOT ESTABLISHED. THIS PLAT IS A RETRACEMENT OF PROPERTY LINES FOR A PORTION OF THE LANDS OWNED OR OPERATED BY OCTOBER HILL CAMPLLOT OWNERS' ASSOCIATION CONTAINED IN WALLY HIGHLAND DEVELOPMENT PHASE 1 (PLAT 2A-138), WALLY HIGHLAND DEVELOPMENT PHASE 2 (PLAT 2A-146), OCTOBER HILL PHASE 3 (PLAT 2A-148), DEED VOLUME 216 PAGE 875 AND DEED VOLUME 218 PAGE 968.

- | | |
|---|--|
| CURVE A
Δ 07°39'30"
R 1124.93'
L 150.36'
T 75.29'
LC 150.25'
CD S 86°31'43" E | CURVE B
Δ 21°49'50"
R 350.87'
L 133.69'
T 67.66'
LC 132.88'
CD N 86°21'19" E |
| CURVE C
Δ 21°49'50"
R 690.87'
L 263.23'
T 133.23'
LC 261.64'
CD S 86°21'19" W | CURVE D
Δ 07°11'47"
R 784.93'
L 98.59'
T 49.36'
LC 98.52'
CD N 86°17'52" W |
| CURVE E
Δ 35°42'19"
R 150.00'
L 93.47'
T 48.31'
LC 91.97'
CD N 80°21'33" W | |



I CERTIFY THIS SURVEY TO BE CORRECT TO THE BEST OF MY KNOWLEDGE.
 JAMIE D. DARR P.S. 7755