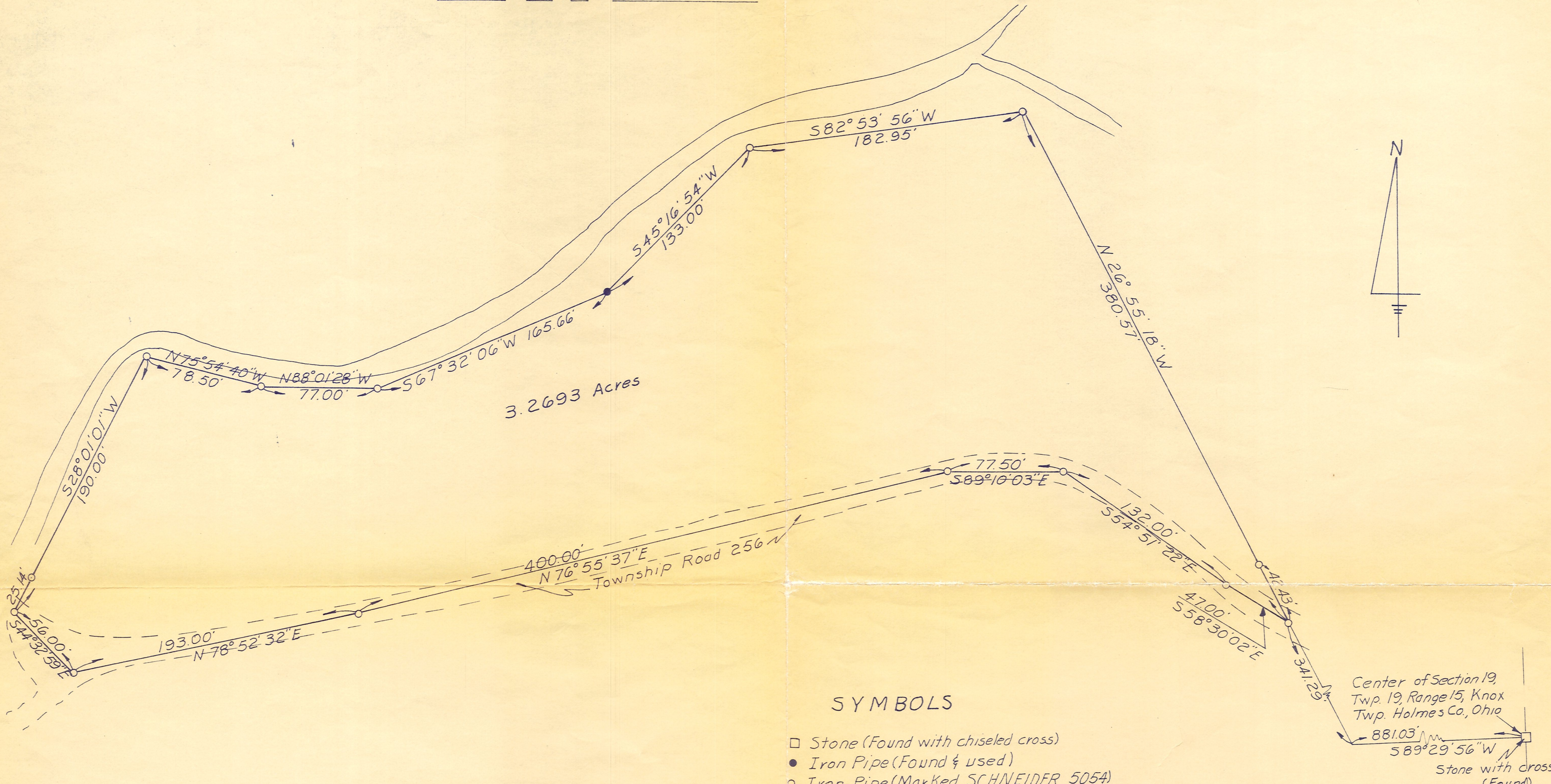


PLAT OF A RESURVEY




3.2693 Acres


SYMBOLS

- Stone (Found with chiseled cross)
- Iron Pipe (Found & used)
- Iron Pipe (Marked SCHNEIDER 5054)  
(1/2" X 36" black)

NOTES:  
 1. Bearing 589°29'56"W is from a previous survey by Robert A. Sanford  
 2. Bearings are to be used for the determination of angles only.



**MAP OFFICE COPY**



I hereby certify this plat to be a true delineation of a field survey performed by SANFORD & SCHNEIDER SURVEYORS in January 1977 and that all monuments were found or set as shown.  
 Robert O. Schneider Jr. April 1, 1977  
 Robert O. Schneider Jr. Reg. Surveyor No. 5054

N.W. 1/4 of Section 19, Township 19, Range 15, Knox Township, Holmes County, Ohio		
SCALE: 1" = 50'	APPROVED BY:	DRAWN BY ROS
DATE: April 1, 1977		REVISED
Survey Made At Request of Richard Hendricks Grantor: Roy H. & Faith I. Stroh, R.D. 2, Loudonville, Ohio		
SANFORD AND SCHNEIDER SURVEYORS ASHLAND, OHIO		DRAWING NUMBER <b>261</b>