

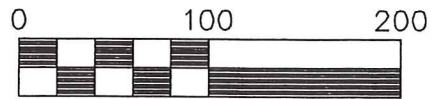
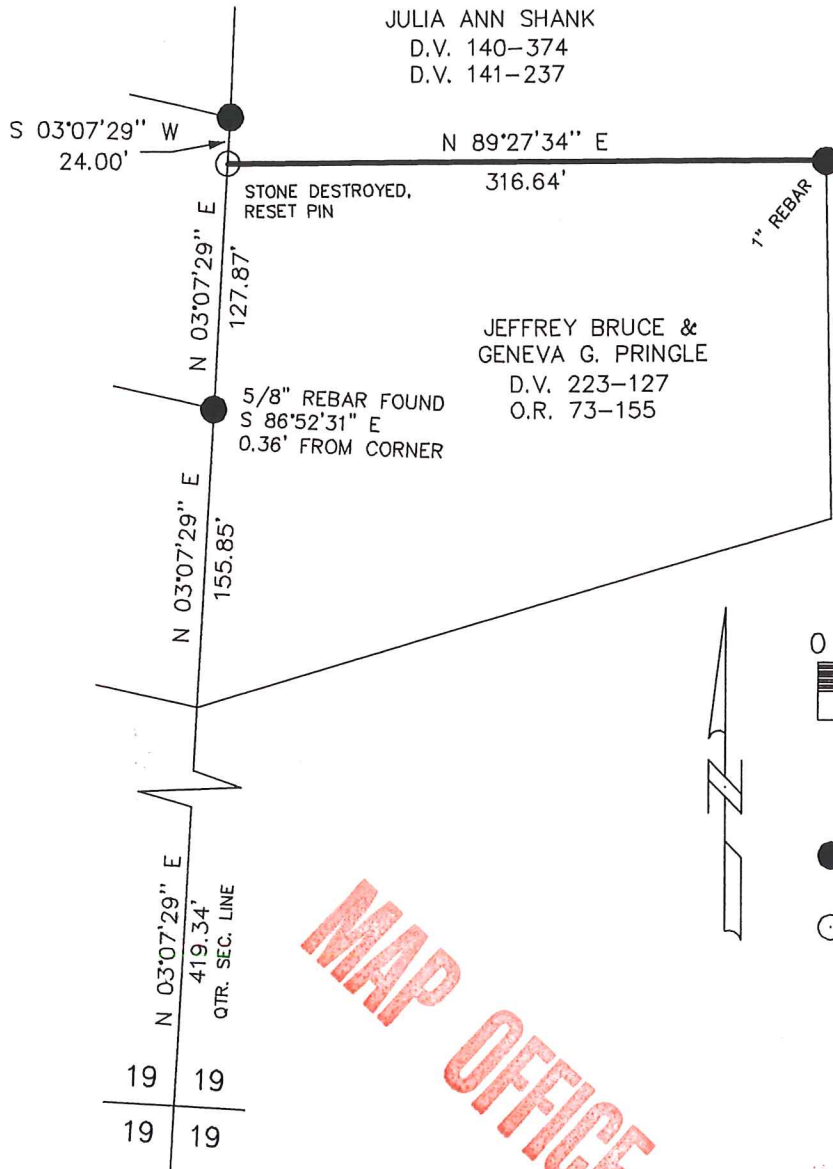
PROPERTY LINE SURVEY
 KNOX TOWNSHIP
 N.E. QTR. SECTION 19
 T-17 N; R-14 W
 HOLMES COUNTY, OHIO

SURVEYED FOR: WAYNE LEININGER

REFERENCES

DEED VOL. 140 PAGE 374
 DEED VOL. 141 PAGE 237
 O.R VOL. 73 PAGE 155
 PLAT VOL. 10 PAGE 236
 BEARINGS FROM PLAT VOL. 10 PAGE 236


JUN 2 '05 AM 8:26



Scale 1" = 100'

- 5/8" REBAR FOUND UNLESS OTHERWISE NOTED
- 5/8" REBAR WITH ID CAP SET ID CAP MARKED "BAKER 6938"

MAP OFFICE COPY



I CERTIFY THIS SURVEY TO BE CORRECT TO THE BEST OF MY KNOWLEDGE.

Jamie D. Darr

 JAMIE D. DARR P.S. 7755

DATE: MAY 20, 2005

JDD\ERZ

File Name: C:\JOBS1\S-202-05\ERZ



DONALD C. BAKER SURVEYING
 138 N. CLAY ST.
 MILLERSBURG, OHIO 44654
 PH. 330-674-4788
 FAX. 330-674-6027