

Known as part of the N.W. '14 519, T17N, R14W, of Knox Twp, Hol. Co., Ohio, and more fully described as follows.

Beginning at a Stone at the S.E. crn'r N.W. '14; thence with E. line N.W. '14  $N4^{\circ}31'00''E$  399.50' to the true point of beginning of the herein described parcel from which an iron pin bears  $54^{\circ}31'00''W$  20.00';


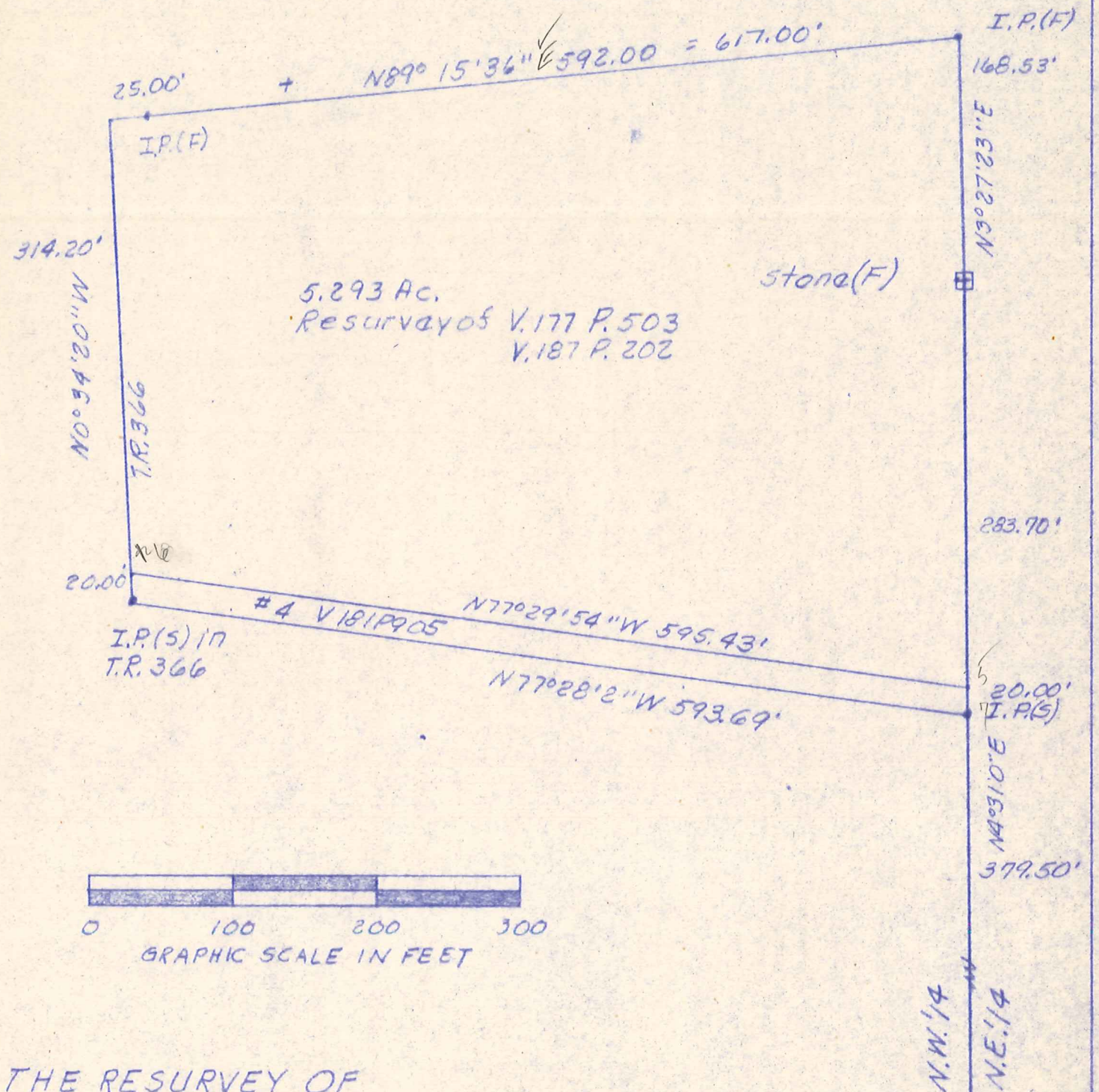
thence leaving E. line N.W. '14  $N77^{\circ}29'54''W$  595.43' to a point in T.R. 366 from which an iron pin bears  $50^{\circ}34'20''E$  20.00';

thence with T.R. 366  $N0^{\circ}34'20''W$  314.20' to a point; thence leaving T.R. 366  $N89^{\circ}15'36''E$  617.00' to an iron pin found and passing an iron pin found at 25.00'; thence  $53^{\circ}27'23''W$  168.53' with E. line N.W. '14 to a stone monument found;

thence  $53^{\circ}41'00''W$  283.70' to the place of beginning and containing 5.293 acres, but subject to all legal highways.

No buildings.

Resurvey of V. 177 P. 503 & V. 187 P. 202




PLAT OF THE RESURVEY OF  
V. 177 P. 503 & V. 187 P. 202

Known as part of N.W. '14 519, T17N,  
R14W of Knox Twp., Hol. Co., Ohio.

Robert L. Kasnar, P.S. 5193, P.E. 28820

Stone at ctr 519, T17N,  
R14W



**MAP OFFICE COPY**

7/12/79