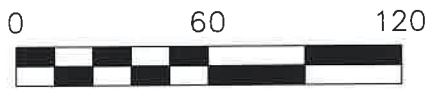


SURVEY OF DEED GAP AREAS

HARDY TOWNSHIP
 N.E. QTR. FRACTIONAL SECTION 18
 T-9 N; R-7 W
 HOLMES COUNTY, OHIO

SURVEYED FOR: AMY FAIR



SCALE: 1"=60'

- ▲ R.R. SPIKE FOUND
- 1/2" PIPE FOUND
UNLESS OTHERWISE NOTED
- 5/8" REBAR SET WITH I.D. CAP
- I.D. CAP MARKED "BAKER SURVEYING LLC"

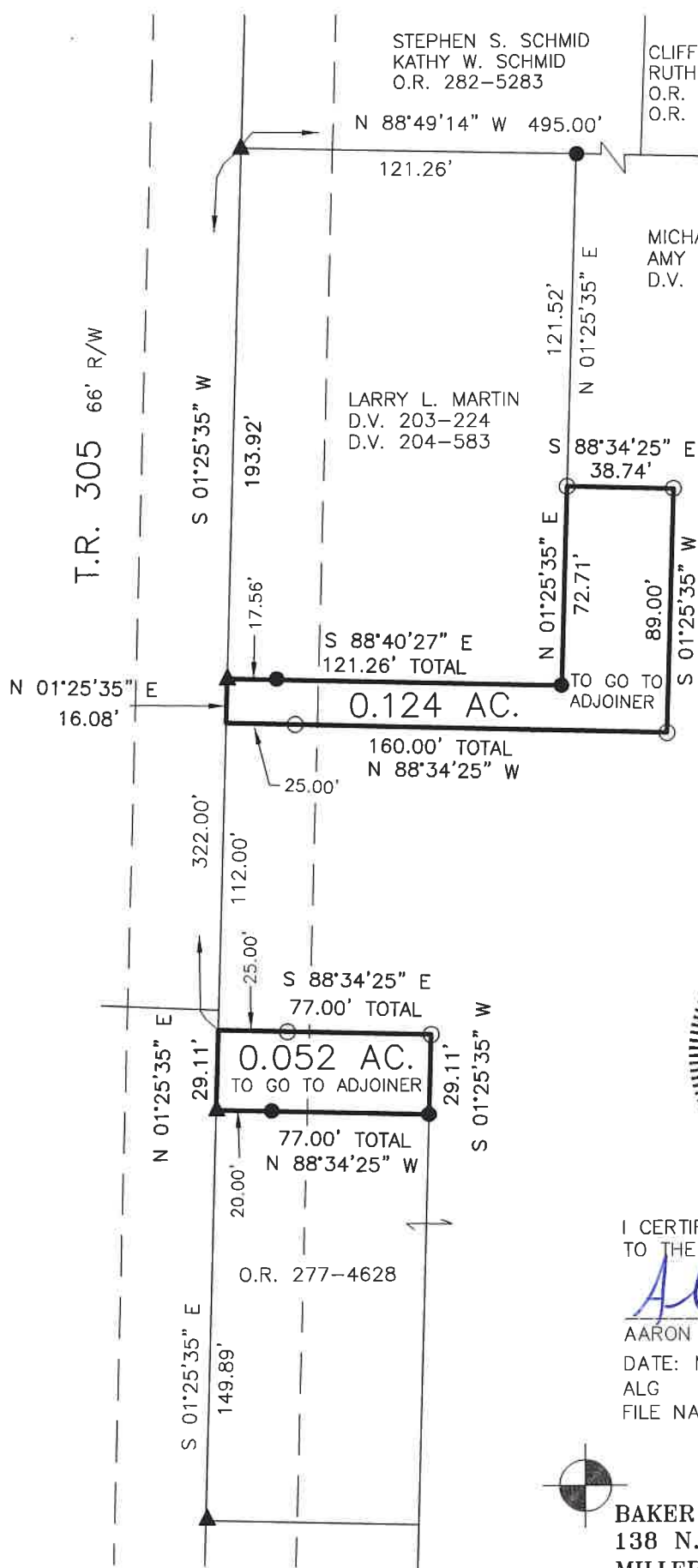
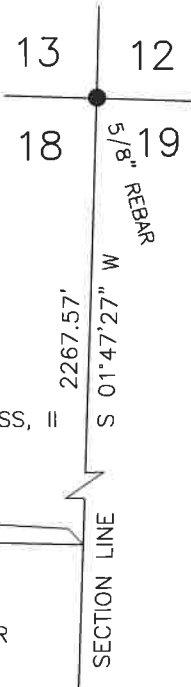


REFERENCES
 DEED VOL. 218 PAGE 314
 DEED VOL. 204 PAGE 583
 O.R. VOL. 277 PAGE 4628

BASIS OF BEARINGS FROM OHIO STATE PLANE
 COORDINATE SYSTEM, NORTH ZONE,
 N.A.D. 83, 2011 ADJUSTMENT

MASTER PLAT

ACTION 1) CONVEY 0.124 ACRE PARCEL AND
 0.052 ACRE PARCEL TO ADJOINER



STEPHEN S. SCHMID
 KATHY W. SCHMID
 O.R. 282-5283

CLIFFORD P. FOSS, II
 RUTH FOSS
 O.R. 252-6565
 O.R. 281-5477

MICHAEL E. FAIR
 AMY L. FAIR
 D.V. 218-314


LARRY L. MARTIN
 D.V. 203-224
 D.V. 204-583



I CERTIFY THIS SURVEY TO BE CORRECT
 TO THE BEST OF MY KNOWLEDGE.

AL

AARON L. GERBER P.S. 8379
 DATE: MAY 3, 2024
 ALG
 FILE NAME: WORK5\S-183-24\MLD



BAKER SURVEYING, LLC
 138 N. CLAY STREET
 MILLERSBURG, OHIO 44654
 PH. 330-674-4788
 EMAIL: bakersurveying@gmail.com