

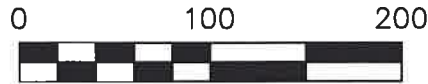
HARDY TOWNSHIP  
 S.E. QTR. FRACTIONAL SECTION 18  
 T-9 N; R-7 W  
 HOLMES COUNTY, OHIO

SURVEYED FOR: MIKE & AMY FAIR

REFERENCES

O.R. VOL. 208 PAGE 487  
 O.R. VOL. 218 PAGE 314  
 PLAT VOL. 17 PAGE 817  
 PLAT VOL. 19 PAGE 3210

BASIS OF BEARINGS FROM  
 OHIO STATE PLANE COORDINATE  
 SYSTEM, NORTH ZONE, N.A.D. 83

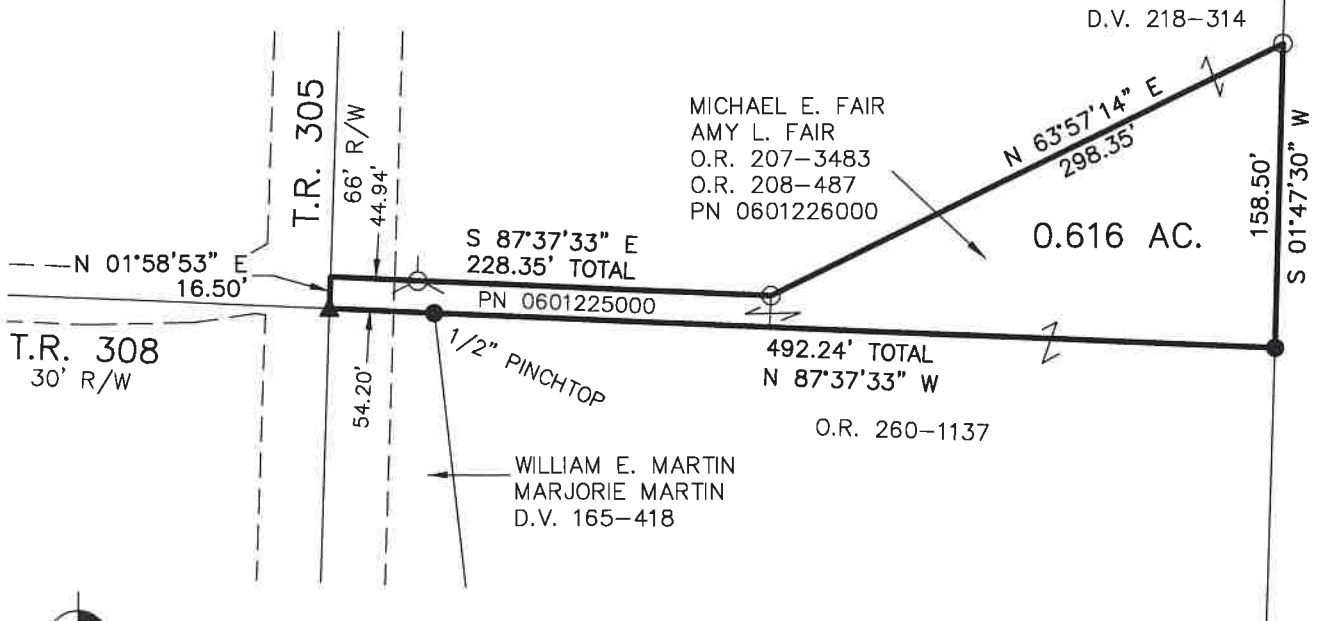


SCALE: 1"=100'

- ▲ R.R. SPIKE FOUND
- 5/8" REBAR FOUND  
UNLESS OTHERWISE NOTED
- MAG NAIL SET
- 5/8" REBAR SET WITH I.D. CAP  
I.D. CAP MARKED "BAKER  
SURVEYING LLC"

13 | 12  
 18 | 19


SECTION LINE 3184.10'  
 S 01°47'30" W



I CERTIFY THIS SURVEY TO BE CORRECT TO THE BEST OF MY KNOWLEDGE.

*Donald C. Baker*

DONALD C. BAKER P.S. 6938  
 DATE: MAY 6, 2021  
 KES  
 FILE NAME: WORK6\S-215-21\CNK



BAKER SURVEYING, LLC  
 138 N. CLAY STREET  
 MILLERSBURG, OHIO 44654  
 PH. 330-674-4788  
 EMAIL: bakersurveying@gmail.com