

THE COSHOCTON LAND SURVEYING SERVICE

233 S. FOURTH ST.

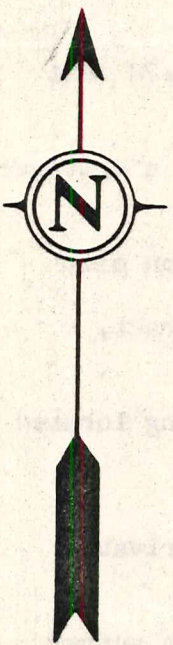
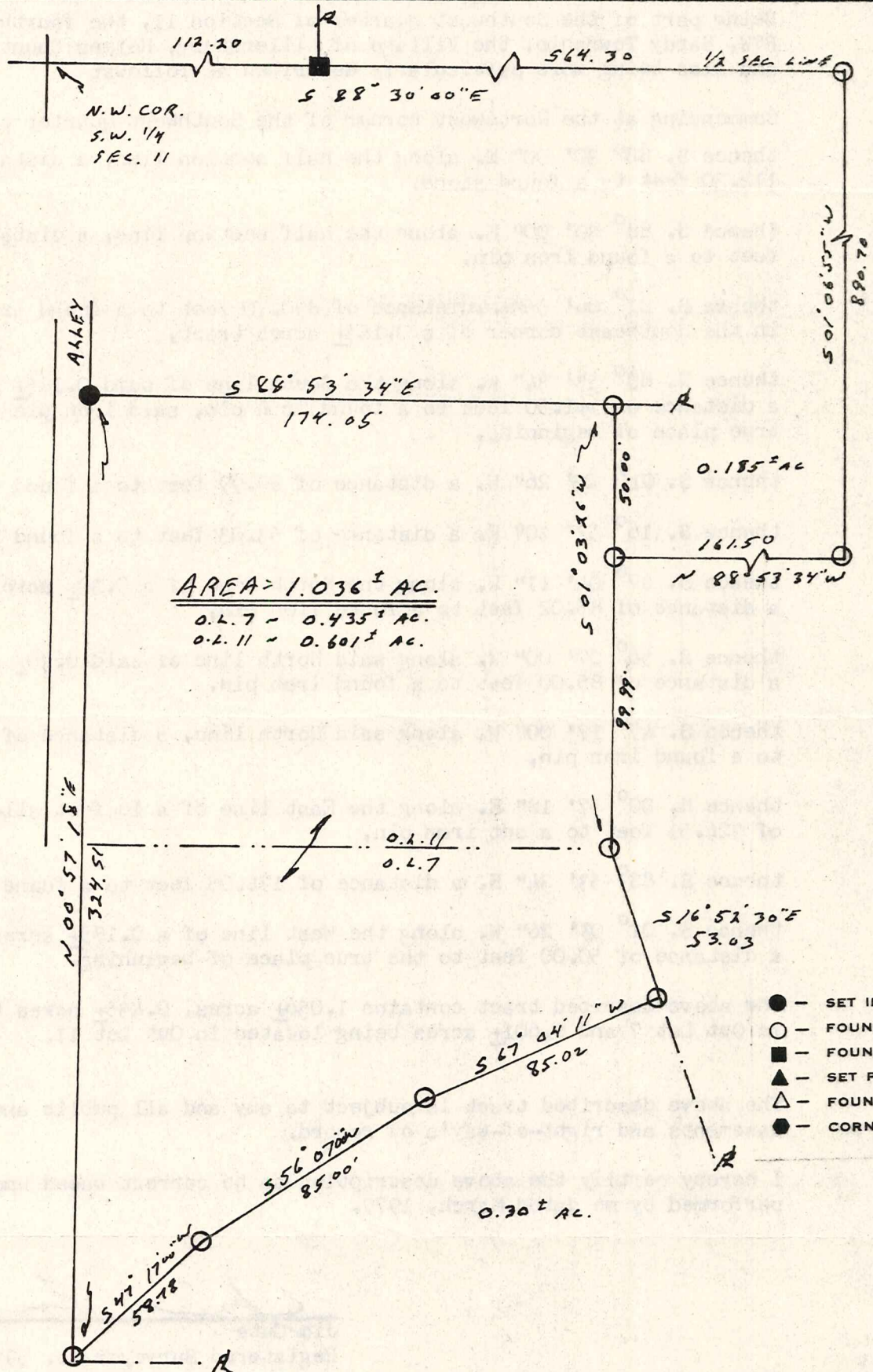
COSHOCTON, OHIO 43812

BEING PART OF: LOT
 SEC. 11, S.W. 1/4
 QUAR. 42H
 T 9N, R 7W
 TOWNSHIP HARDY TWR.
 COUNTY THE VILLAGE OF MILLERSBURG

SURVEY FOR: TOM GINDLESBERGER
 (HITCHCOCK PROPERTY)

DATE: 3/79

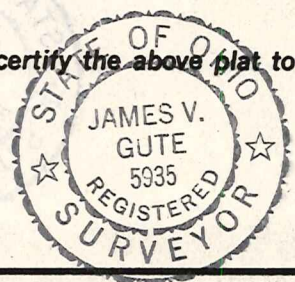
SCALE: 1" = 50'



- - SET IRON PIN
- - FOUND IRON PIN
- - FOUND STONE
- ▲ - SET P.K. NAIL
- △ - FOUND P.K. NAIL
- - CORNER POST

Subject To All Easements
 And Right-Of-Way's, Public
 And Private, Of Record

I hereby certify the above plat to be correct to the best of my knowledge and belief.



THE COSHOCTON LAND SURVEYING SERVICE

James V. Gute
 REGISTERED SURVEYOR 5935

C13 F17