

ROAD VACATION PLAT



SCALE: 1"=200'

● 5/8" REBAR FOUND UNLESS OTHERWISE NOTED

REFERENCES

- DEED VOL. 213 PAGE 56
- O.R. VOL. 178 PAGE 3084
- O.R. VOL. 240 PAGE 1765
- O.R. VOL. 242 PAGE 382
- PLAT VOL. 18 PAGE 858
- PLAT VOL. 19 PAGE 2224
- BEARINGS FROM PLAT VOL. 19 PAGE 2224

MONROE TOWNSHIP
 1ST. QTR., LOTS 5 & 6
 T-9 N; R-8 W
 HOLMES COUNTY, OHIO

SURVEYED FOR: WALTER J. RAMSEYER

HARDY TOWNSHIP
 2ND. QTR., LOT 37
 T-9 N; R-7 W
 HOLMES COUNTY, OHIO

WALTER J. RAMSEYER, TRUSTEE
 O.R. 240-1765

WALTER J. and VIRGINIA E. RAMSEYER
 O.R. 169-717
 O.R. 178-3084

END OF EXISTING TWP. RD. 322
 0.619 MILES FROM THE INTERSECTION OF TWP. RD. 262

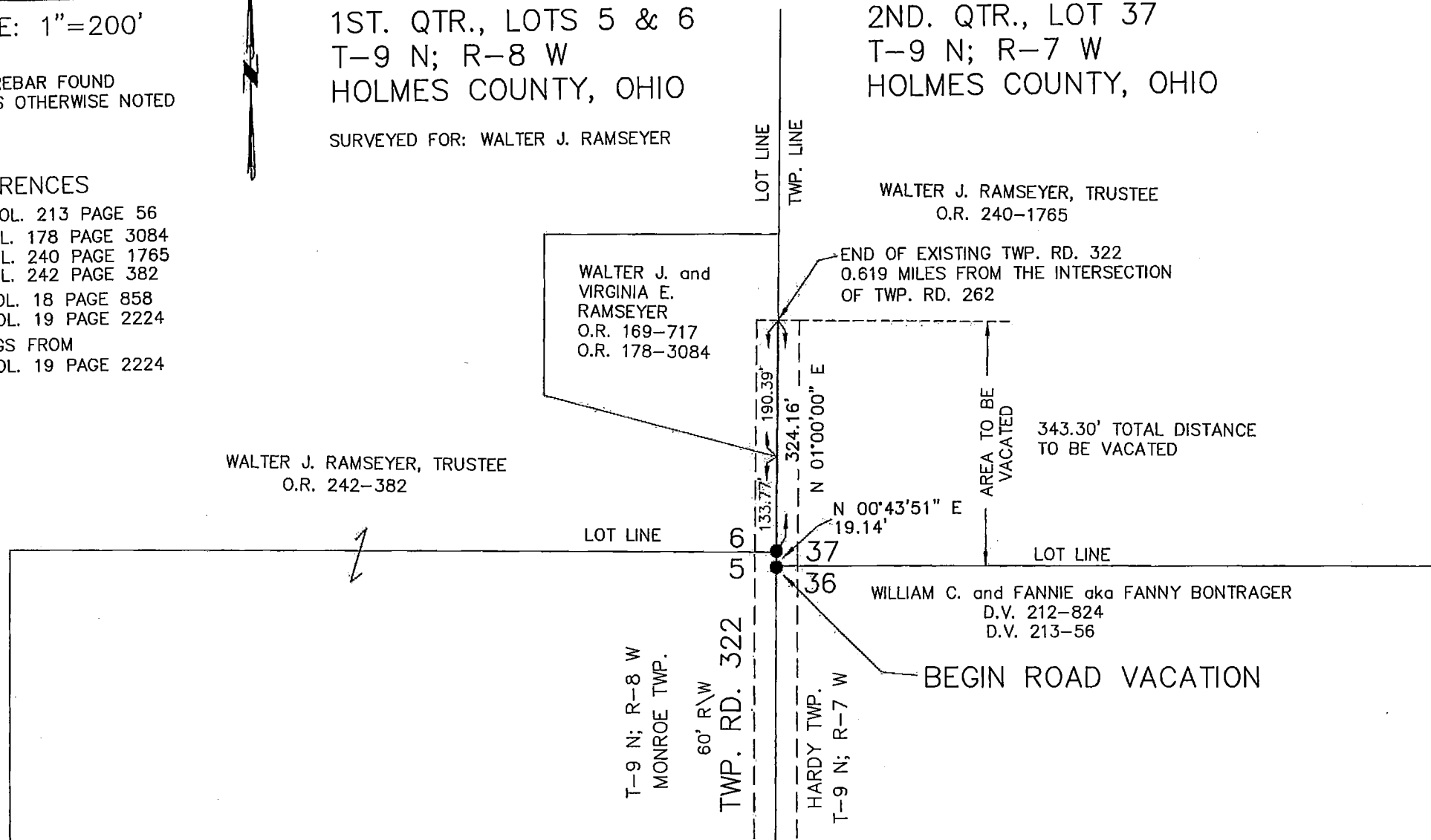
WALTER J. RAMSEYER, TRUSTEE
 O.R. 242-382

AREA TO BE VACATED
 343.30' TOTAL DISTANCE TO BE VACATED

N 00°43'51" E
 19.14'

WILLIAM C. and FANNIE aka FANNY BONTRAGER
 D.V. 212-824
 D.V. 213-56

BEGIN ROAD VACATION



APPROVAL OF THE HOLMES COUNTY COMMISSIONERS

I HEREBY CERTIFY THAT THE HOLMES COUNTY COMMISSIONERS HAVE APPROVED THE VACATION OF THIS PORTION OF TWP. RD. 322 AS SHOWN HEREON.

RESOLUTION # _____

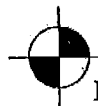

_____ DAY OF _____, 2017

 CHAIRMAN, COUNTY COMMISSIONERS

PRELIMINARY FOR REVIEW ONLY

I CERTIFY THIS SURVEY TO BE CORRECT TO THE BEST OF MY KNOWLEDGE.

DONALD C. BAKER P.S. 6938
 DATE: AUGUST 23, 2017
 KES\ADC
 FILE NAME: WORK4\17-08-17



BAKER SURVEYING, LLC
 138 N. CLAY STREET
 MILLERSBURG, OHIO 44654
 PH. 330-674-4788
 FAX 330-674-6027